AL.1928
CANADIANA

1987 · 1988

Park User Statistics

FISCAL YEAR SUMMARY

Alberta
RECREATION AND PARKS
Parks Division

P R E F A C E

The Park User Statistics reporting structure involves the production of three documents:

1. the Monthly Camping Statistics Summary throughout the peak season;
2. the Peak Season Summary available in approximately December of each year; and,
3. the Fiscal Year Summary available in approximately June of each year.

With this reporting structure, it is hoped that Park User Statistics are made available at a time appropriate to budget preparation cycles, manpower planning, program planning, monitoring and evaluation.

The Parks Division of Alberta Recreation and Parks, collects visitation information through three basic systems:

1. Camping - permit sales, reasonable estimates and camper surveys;
2. Day Use - Automatic Traffic Counter readings and traffic surveys; and,
3. Group Use - permit sales.

These collection systems are discussed in the Introduction Section.

This report presents a summary of park user statistics for the 1987/88 fiscal year. Data herein have been collected at the management unit level for Provincial Parks, Sub-Districts within Kananaskis Country, and Provincial Recreation Areas (P.R.A.'s). For each of these levels, appropriate user statistics for camping and day use are included. Area Level Statistics (i.e. campgrounds, day use areas, group use areas), although not reported in this summary, are available upon request.

Alberta Recreation and Parks is pleased to provide for your use, the second annual "Park User Statistics - Fiscal Year Summary" report. Inquiries requiring further explanation of the methodology are welcomed, and should be directed to Barry Bentham or Roy Finzel at 427-2968.

TABLE OF CONTENTS

PAGE

Map of Alberta Provincial Parks 1
Map of Alberta Provincial Recreation Areas 3

Introduction: Methodology 5
Camping Statistics 5
Day Use Statistics 7
Group Use Statistics 9

Glossary of Terms 11

User Statistics: Provincial Summary 15

User Statistics: East Central Region
Regional Summary 21
Provincial Parks 27
Big Knife 29
Calling Lake 33
Cold Lake 37
Dillberry Lake 41
Dry Island Buffalo Jump 45
Garner Lake 47
Gooseberry Lake 51
Gregoire Lake 55
Long Lake 59
Miquelon Lake 63
Moose Lake 67
Rochon Sands 71
Sir Winston Churchill 75
Strathcona Science 79
Vermilion 81
Whitney Lakes 85

TABLE OF CONTENTS (continued)

PAGE

Provincial Recreation Areas 89
Beaver Lake 91
Bonnie Lake 95
Buffalo Lake 99
Cooking Lake - Blackfoot 103
Eastbourne 105
English Bay 109
Ethel Lake 113
Floating Stone Lake 117
Fork Lake 121
Franchere Bay 125
Frenchman's Bay 129
Kehiwin Lake 133
Lower Mann Lake 137
Mallaig Beach 141
Manatokan 145
McKenzie Crossing 149
Missawawi 153
Moore Lake East 157
Moore Lake West 161
Muriel Lake 165
North Buck Lake 169
Plamondon Beach 173
The Narrows 177
Tolman Bridge 181
Vezeau Beach 185

User Statistics: Kananaskis Country
Regional Summary 189
Districts and Sub-Districts 195

TABLE OF CONTENTS (continued)

PAGE

Kananaskis Central District Total 197
Highway #40 Sub-District 201
Sibbald Sub-District 205
Trans Canada Sub-District 209

Kananaskis East District Total 213
Elbow Sub-District 217
Sheep Sub-District 221

Kananaskis West District Total 225
Highwood Sub-District 229
Peter Lougheed Park Sub-District 233
Spray Lakes Sub-District 237

User Statistics: Northern Region
Regional Summary 241
Provincial Parks 247
Carson-Pegasus 249
Cross Lake 253
Hilliard's Bay 257
Lesser Slave Lake 261
Moonshine Lake 265
Notikewin 269
O'Brien 273
Queen Elizabeth 275
Saskatoon Island 279
Williamson 283
Winagami 287
Young's Point 291

TABLE OF CONTENTS (continued)

PAGE

Provincial Recreation Areas 295
Assineau River 297
Dunvegan 301
Twelve Foot Davis 305
Twin Lakes 307

User Statistics: Southern Region
Regional Summary 311
Provincial Parks 317
Beauvais Lake 319
Chain Lakes 323
Cypress Hills 327
Dinosaur 331
Kinbrook Island 335
Little Bow 339
Little Fish Lake 343
Midland 347
Park Lake 349
Police Outpost 353
Taber 357
Tillebrook 361
Willow Creek 365
Woolford 369
Writing-On-Stone 373
Wyndham-Carseland 377

TABLE OF CONTENTS (continued)

PAGE

Provincial Recreation Areas 381
Bleriot Ferry 383
Castle River 387
Chin Coulee 391
Crooked Creek 395
Hoodoos 399
Horseshoe Canyon 401
Lundbreck Falls 403
Scandia 407
Travers Dam 411
Yarrow Creek 415

User Statistics: West Central Region
Regional Summary 419
Provincial Parks 425
Aspen Beach 427
Big Hill Springs 431
Crimson Lake 433
Fish Creek 437
Hasse Lake 439
Jarvis Bay 441
Ma-Me-O Beach 443
Pembina River 445
Pigeon Lake 449
Red Lodge 453
Sylvan Lake 457
Thunder Lake 459
Wabamun Lake 463
William A. Switzer 467

TABLE OF CONTENTS (continued)

PAGE

Provincial Recreation Areas 471

Fallen Timber 473

James River Bridge 477

Nojack 481

Raven 485

Tay River 489

APPENDICES:

I Selected Park User Statistics for the Peak Season 1987 493

Average Party Size 495

Management Units Ordered by Individual Camper Nights 497

Management Units Ordered by Individual Group Camper Nights 499

Management Units Ordered by Average Daily Percent Occupancy 501

Management Units Ordered by Individual Day Users 503

Camping Accommodation Units 505

Average Length of Stay 507

TABLE OF CONTENTS (continued)

PAGE

II Selected Park User Statistics for the Off-Season 1987/88 509

Average Party Size 511

Management Units Ordered by Individual Camper Nights 513

Management Units Ordered by Individual Group Camper Nights 515

Management Units Ordered by Individual Day Users 516

III Selected Park User Statistics for the Fiscal Year 1987/88 517

Management Units Ordered by Individual Camper Nights 519

Management Units Ordered by Individual Group Camper Nights 521

Management Units Ordered by Individual Day Users 523

Prepared By:
Graphics, Professional and Technical Services Branch
Design and Implementation Division

NOTE:
DUE TO SCALE RESTRICTIONS, NUMEROUS PROVINCIAL RECREATION AREAS, WHICH ARE ADJACENT TO AND WITHIN KANANASKIS COUNTRY (I.D. # 5) ARE NOT SHOWN

1. Assineau River
2. Beaver Lake
3. Bleriot Ferry
4. Bonnie Lake
5. Brown-Lowery
6. Buffalo Lake
7. Castle River
8. Chin Coulee
9. Crooked Creek
10. Dunvegan
11. Eastbourne
12. English Bay
13. Ethel Lake
14. Fallen Timber
15. Floatingstone Lake
16. Fork Lake
17. Franchere Bay
18. Frenchman's Bay
19. Hoodoos
20. Horseshoe Canyon
21. James River Bridge
22. Kehiwin
23. Lower Mann Lake
24. Lundbreck Falls
25. Mallaig
26. Manatokan
27. McKenzie Crossing
28. Missawawi Lake
29. Moore Lake East
30. Moore Lake West
31. Muriel Lake
32. Nojack
33. North Buck Lake
34. Plamondon Beach
35. Raven
36. Scandia
37. Tay River
38. The Narrows
39. Tolman Bridge
40. Travers Dam
41. Twin Lakes
42. Vezeau
43. Yarrow Creek

Prepared By
Graphics, Professional and Technical Services Branch

INTRODUCTION

Implementation of the revised P.U.S.C. System, following a revision study, occurred in April 1986. This report presents Park User Statistics for the period of April 1, 1987 to March 31, 1988. Information is presented for all Provincial Parks, Sub-Districts within Kananaskis Country and Provincial Recreation Areas outside of Kananaskis Country at the management unit level. Sub-management unit level statistics (e.g. individual campground statistics) are not reported, but are available upon request.

Tables summarizing camping, day use, and group use statistics are included in this report. Brief descriptions of the data collection methodologies used for each category of use statistics are presented below.

Camping Statistics

Camping statistics are based primarily upon information obtained from camping permits. These permits are issued via two systems: the Standard Camping Permit and the Self-Registration Permit (envelope) systems. In the absence of permit sales (eg. some campgrounds in the off-season), reasonable estimates of camping use are provided by park staff. Information collected through these systems is summarized and transferred to the Park User Statistics Summary (P.U.S.S.) sheet to record monthly camping statistics. This includes data on camping party nights, turnaways, and site closures.

The Standard Camping Permit provides information on camping party nights and average camping party size (by means of a periodic survey of camping permits). Combining this information enables calculation of individual camper nights (see Glossary, page 11). Camping party nights are based on the premise that a site is considered occupied

when a permit has been issued and that site is occupied by the permittee and at least one camping accommodation unit. Campground turnaways are recorded each time a camping party is personally turned away because no campsites were available. This information is then recorded on monthly P.U.S.S. sheets and is presented in this report.

Self-Registration Permits also provide statistics on camping party nights, but require a periodic self-registration camper survey to provide data on camping party size. Turnaway counts are not always applicable owing to the self-administered nature of registration. A significant change to the system in 1987 was the introduction of Self-Registration to Provincial Recreation Areas, as of April 1, enabling the application of statistics collection methodologies based upon permit sales (i.e. as used in Provincial Parks).

By way of a caution, it is important to note that in any self-registration system, non-compliance (i.e. campers not voluntarily completing a permit and submitting money) can adversely affect the reliability of estimates of camping use. This problem is normally accounted for by ranger compliance checks and the inclusion of non-complying party night figures. For Provincial Recreation Areas however, where patrols cannot always be made daily as in Provincial Parks, the resulting reduction in the amount of adjustment for non-compliance can result in an under-estimation of camping use.

Campground occupancy data are determined from analysis of: (1) campground capacity, (2) number of weekday and weekend days in a specific month, (3) number of sites affected by a closure per day, and (4) total camping party nights per month. Refer to the Glossary for the calculation procedure of campground occupancy rate and average daily percent campground occupancy. In addition, overflow party night figures are included in the occupancy data tables whenever appropriate. This figure represents the monthly totals of overflow camping party nights and is reported at the park level only.

Where possible (depending on availability of information), previous years' camping party night figures are tabulated in a historical comparison table for a five year period. Due to the change in the collection methodology at Provincial Recreation Areas, no historical comparison is provided. Adjusted Regional and Provincial comparisons of camping use excluding Provincial Recreation Areas are provided through table footnotes.

Day Use Statistics

The collection methodologies used as well as the completeness of the statistics reported differ significantly between the peak season (April 1 to September 30) and the off-season (October 1 to March 31).

a. Peak Season

An evaluation of data collection procedures in 1981, concluded that the existing non-systematic and inconsistent methodology of data collection resulted in day use statistics which were not considered to be accurate. Consequently, a day use calibration program was instituted in the summer of 1983 and since then, all provincial parks (with the exception of Long Lake) have been surveyed. This includes sub-districts within Kananaskis Country.

For sub-districts within Kananaskis Country and Provincial Parks, peak season day use statistics are now based on figures collected from automatic traffic counters. Adjustments to these values are determined by the ratio of day use vehicles to all other vehicles entering or exiting the park and mean party size. Both adjustment factors are obtained by a periodic (every four years) day use calibration program. The day use calibration program involves the stopping of traffic on 20 randomly selected days during the peak season, to conduct a brief interview. Both this information and the daily vehicle counts are analyzed to yield estimates.

For Provincial Recreation Areas outside of Kananaskis Country, 1987 peak season day use statistics are based upon the relative relationship between camping and day use (as determined from the 1982 Provincial Recreation Area Survey) multiplied by the current camping use figures. The result of these calculations represent, at best, minimums.

A methodology for the collection of day use statistics at Provincial Recreation Areas is currently being developed. This methodology would see Automatic Traffic Counters installed at all Provincial Recreation Areas as the primary data collection instrument (as in Provincial Parks). Traffic counts would be adjusted for camper traffic (from permit sales, taking into consideration non-compliance and multiple entries and exits) and non-recreational vehicles (from records of park staff) to yield estimates of day use visitation. This method is called the Residual Approach. It is hoped that the majority of Provincial Recreation Areas would be on this system beginning in 1988.

b. Off-Season

As of October 1, 1987, reported off-season day use statistics for both Provincial Parks and Provincial Recreation Areas are based upon automatic traffic counter readings. For the majority of areas, these readings are adjusted for camper traffic (from permit sales, taking into consideration non-compliance and multiple entries and exit) and non-recreational vehicles (from records of park staff) to yield estimates of day use visitation. Subjective estimates of day use not based upon automatic traffic counter readings are <u>not</u> reported due to the incompatibility of statistics between areas and years when derived in this manner.

Historical comparison tables only include Provincial Park day use figures for years following implementation of a Day Use Calibration Program. Adjusted Regional and Provincial comparisons for day use excluding Provincial Recreation Areas and Kananaskis Country (studied in 1987) are provided through footnotes.

Group Use Statistics

A standard system for collecting group use statistics was implemented in 1986. No prior statistics are available. Currently, the group use permit system enables collection of information pertaining to group camping unit nights, individual group camper nights, and occupancy. A survey component of the group use permit (every four years) provides the average number of people in a group unit. This figure is required to calculate individual group camper nights.

An appendix has been included in this report to complete the information requirements relevant to the reporting of Park User Statistics.

GLOSSARY OF TERMS

CAMPING

AVERAGE CAMPING PARTY SIZE: Average number of people in camping parties. This is determined for each area by a periodical survey of camping permits.

AVERAGE DAILY (WEEKEND/ WEEKDAY/TOTAL) PERCENT CAMPGROUND OCCUPANCY:

$$\text{SUM OF: } \frac{\text{TOTAL CAMPING PARTY NIGHTS FOR SPECIFIC TIME PERIOD}}{(\text{CAMPGROUND CAPACITY PER GIVEN DAY} - \text{\# OF SITES AFFECTED BY CLOSURE PER GIVEN DAY}) \times \text{NUMBER OF DAYS}}$$

CAMPGROUND OCCUPANCY RATE: (NUMBER OF NIGHTS AT PERCENT OCCUPANCY)

$$\frac{\text{CAMPING PARTY NIGHTS FOR A GIVEN DAY}}{\text{CAMPGROUND CAPACITY FOR A GIVEN DAY} - \text{NUMBER OF SITES AFFECTED BY CLOSURE FOR A GIVEN DAY}} \times 100$$

Note: Sum the number of nights for a specific percent occupancy.

CAMPING ACCOMMODATION UNIT: A tent, a tent trailer, a travel trailer, a motor home, a van, or a truck camper.

CAMPING PARTY NIGHT: One site occupied for one night.

CAMPING PARTY SIZE: The total number of people present on an occupied site (regardless of the number of camping accommodation units occupying a site).

GLOSSARY OF TERMS

GROUP AREA NIGHTS AVAILABLE:	NUMBER OF GROUP USE AREAS X NIGHTS PER MONTH - GROUP AREAS CLOSED PER MONTH X NIGHTS AFFECTED
GROUP AREA NIGHTS OCCUPIED:	Sum of the number of nights a group use area has been actually occupied over a specified period of time.
GROUP CAMPING UNIT NIGHT:	One camping accommodation unit in an area, designated as a group use area for one night.
INDIVIDUAL CAMPER NIGHTS:	Average camping party size X camping party nights.
OCCUPIED SITE:	A site for which a permit has been issued that is occupied by the permitee and at least one camping accommodation unit.
OVERFLOW PARTY NIGHT:	One camping accommodation unit in an area designated as an overflow area for one night.
SITE NIGHTS AVAILABLE:	CAMPGROUND CAPACITY X NIGHTS PER MONTH - SITES CLOSED PER MONTH X NIGHTS AFFECTED
TOTAL CAMPING PARTY NIGHTS:	The monthly or seasonal totals of the individual daily sums of camping party nights.

GLOSSARY OF TERMS

TURNED AWAY PARTY: A party which has been informed, by a park representative, that they cannot be accommodated on account of all available sites being occupied at a specified time.

DAY USE

AVERAGE DAY USE PARTY SIZE: Average number of people associated with a vehicle entering a provincial park or provincial recreation area for one day or portion of one day without staying overnight. This is determined by a periodical survey of day users.

DAY USE PARTY: A number of people in a vehicle entering a Provincial Park or Provincial Recreation area for one day or portion of one day without staying overnight.

NOTE: In the case of "walk-in" day users, a party is considered to be one or more individuals who appear to enter the park together.

INDIVIDUAL DAY USERS: Person(s) making a recreational visit to a Provincial Park or Provincial Recreation area for one day or portion of one day without staying overnight.

PROVINCIAL SUMMARY

PROVINCIAL SUMMARY

CAMPING USE

ALBERTA
1987/1988 FISCAL YEAR

	CAMPING PARTY NIGHTS			INDIVIDUAL PARTIES	
	WEEKDAYS	WEEKENDS	TOTAL	CAMPER NIGHTS	TURNED AWAY
MONTH					
APRIL	1638	3356	4994	16357	
MAY	9880	4981	5186[illegible]	166325	1289
JUNE	34717	52809	87526	279433	1679
JULY	84589	60903	145492	465148	4037
AUGUST	51494	53500	104994	335046	754
SEPTEMBER	12768	31039	43807	140314	281
OCTOBER	2859	5773	8632	24111	
NOVEMBER	712	574	1286	3631	
DECEMBER	190	206	396	1139	
JANUARY	116	500	616	1791	
FEBRUARY	1274	901	2175	6119	
MARCH	461	1003	1464	4209	
TOTAL	200698	252545	453243	1443623	8040

Note: - Camping use figures include Backcountry Camping.

CAPACITY=11684 SITES

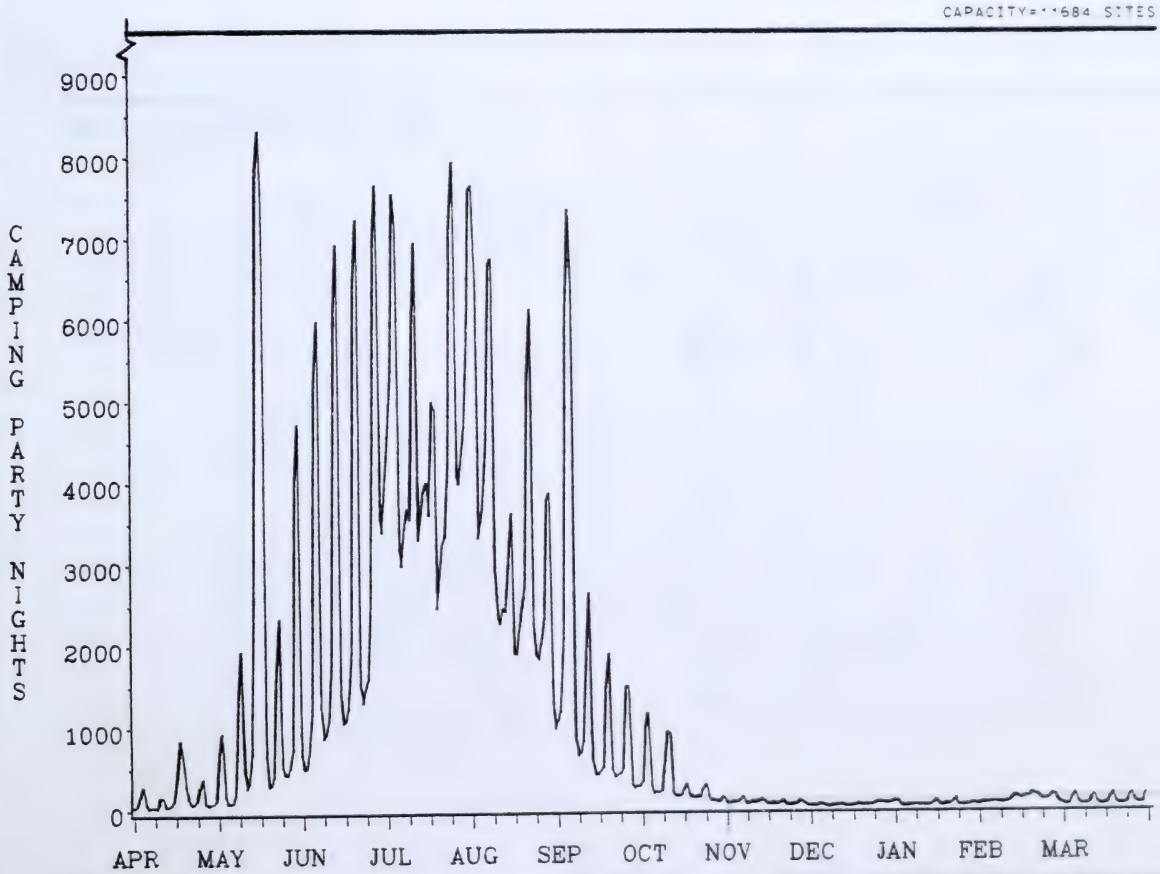

ALBERTA
1987 1988 FISCAL YEAR

CAMPGROUND OCCUPANCY DATA

CAPACITY=11684 SITES

	SITE NIGHTS	AVG DAILY % OCCUPANCY			NUMBER OF NIGHTS AT % OCCUPANCY							OVERFLOW
	AVAILABLE	WKDAY	WKEND	TOTAL	0	1-24	25-49	50-74	75-99	100	100+	PARTY NIGHTS
MONTH												
APRIL	231680	1	5	2	0	30	0	0	0	0	0	31
MAY	302131	5	39	17	0	25	3	1	2	0	0	871
JUNE	318096	15	62	28	0	19	4	7	0	0	0	484
JULY	335948	36	62	43	0	1	21	9	0	0	0	1431
AUGUST	342224	22	48	31	0	16	10	5	0	0	0	567
SEPTEMBER	282109	7	35	16	0	26	1	3	0	0	0	413
OCTOBER	230672	2	7	4	0	31	0	0	0	0	0	78
NOVEMBER	174210	1	1	1	0	30	0	0	0	0	0	56
DECEMBER	163803	0	0	0	2	29	0	0	0	0	0	15
JANUARY	153514	0	1	0	0	31	0	0	0	0	0	130
FEBRUARY	141027	1	2	2	0	29	0	0	0	0	0	125
MARCH	155428	0	3	1	0	31	0	0	0	0	0	117
TOTAL	2830842	7	22	12	2	298	39	25	2	0	0	4318

Note. - The above figures do not include Backcountry Camping.

GROUP CAMPING USE

	GROUP UNIT NIGHTS			INDIVIDUAL	OCCUPANCY	
	WEEKDAYS	WEEKENDS	TOTAL	CAMPER NIGHTS	AREA NITES AVAILABLE	AREA NITES OCCUPIED
MONTH						
APRIL	218	256	474	1955	1140	39
MAY	421	1997	2418	7652	1629	277
JUNE	2054	2447	4501	14285	1680	447
JULY	1817	2645	4462	14874	1767	531
AUGUST	991	2189	3180	10374	1767	420
SEPTEMBER	357	1734	2091	6185	1680	250
OCTOBER	148	500	648	2010	1371	80
NOVEMBER	15	138	153	484	990	25
DECEMBER	0	70	70	217	992	13
JANUARY	32	198	230	687	983	25
FEBRUARY	70	136	206	590	899	27
MARCH	6	271	277	877	961	30
TOTAL	6129	12581	18710	60189	15859	2164

DAY USE

ALBERTA
1987/1988 FISCAL YEAR

	DAY USE PARTIES			INDIVID
	WEEKDAYS	WEEKENDS	TOTAL	DAY USERS
MONTH				
APRIL	83645	58460	142105	358453
MAY	108190	130075	238265	622579
JUNE	162900	133155	296055	784347
JULY	217135	120725	337860	930865
AUGUST	145070	136410	281480	778518
SEPTEMBER	103320	98725	202045	530596
OCTOBER	58000	45725	103725	246102
NOVEMBER	38220	22200	60420	139252
DECEMBER	37345	23385	60730	148415
JANUARY	37505	32610	70115	175739
FEBRUARY	38095	27315	65410	158327
MARCH	44210	34310	78520	178446
TOTAL	1073635	863095	1936730	5051642

Note: - Off Season Day Use statistics for Kananaskis Country, Sylvan Lake Provincial Park and all Provincial Recreation Areas have not been reported in the above figures.

HISTORICAL COMPARISON

	SUM					
	1983/84	1984/85	1985/86	1986/87	1987/88	% CHANGE FROM LAST YEAR
TYPE OF USE						
CAMPING PARTY NIGHTS	386461	402799	400346	437136	453243	
GROUP UNIT NIGHTS				17229	18710	9
DAY USE PARTIES	N/A	N/A	N/A	1531826	1936730	

Note: - The above 1987/88 Camping Party Night figures include P.R.A. use. Reported 1986/87 Camping Party Night figures do not include P.R.A. use due to incompatibility of collection methodologies. For comparative purposes, 1987/88 Provincial Park camping party night total is 404,045. This represents a 8 percent decrease over 1986/87.

- All the above Camping Party Night figures include Backcountry use.

- A system to calculate Group Unit Nights was introduced in 1986.

- The above 1987/88 Day Use Party figures include P.R.A. and K-Country use but 1986/87 does not. For comparative purposes, 1987/88 Provincial Park day use party total is 1,637,515. This represents a 7 percent increase over 1986/87.

N/A - Figure not reported at this level as Day Use Study not completed for some Parks.

HISTORICAL COMPARISON

ALBERTA
1987-1988 FISCAL YEAR

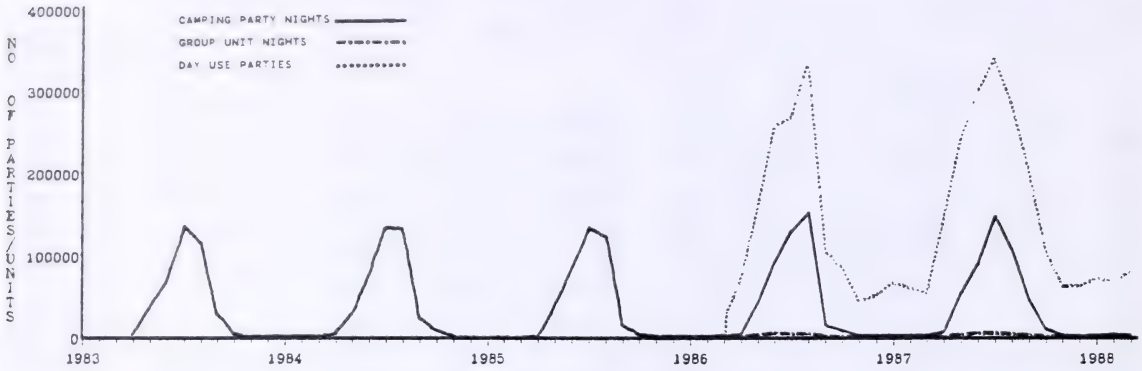

EAST CENTRAL REGION

REGIONAL SUMMARY

East Central Region

CAMPING USE

EAST CENTRAL REGION
1987/1988 FISCAL YEAR

	CAMPING PARTY NIGHTS			INDIVIDUAL	PARTIES
	WEEKDAYS	WEEKENDS	TOTAL	CAMPER NIGHTS	TURNED AWAY
MONTH					
APRIL	60	58	118	365	
MAY	1631	8847	10478	33070	83
JUNE	7706	11661	19367	61676	59
JULY	18667	14073	32740	105878	59
AUGUST	9501	10641	20142	64704	
SEPTEMBER	1635	4882	6517	20759	7
OCTOBER	197	301	498	1392	
NOVEMBER	39	11	50	139	
DECEMBER	5	2	7	21	
JANUARY	0	14	14	41	
FEBRUARY	19	23	42	130	
MARCH	29	19	48	146	
TOTAL	39489	50532	90021	288320	208

CAPACITY= 3070 SITES

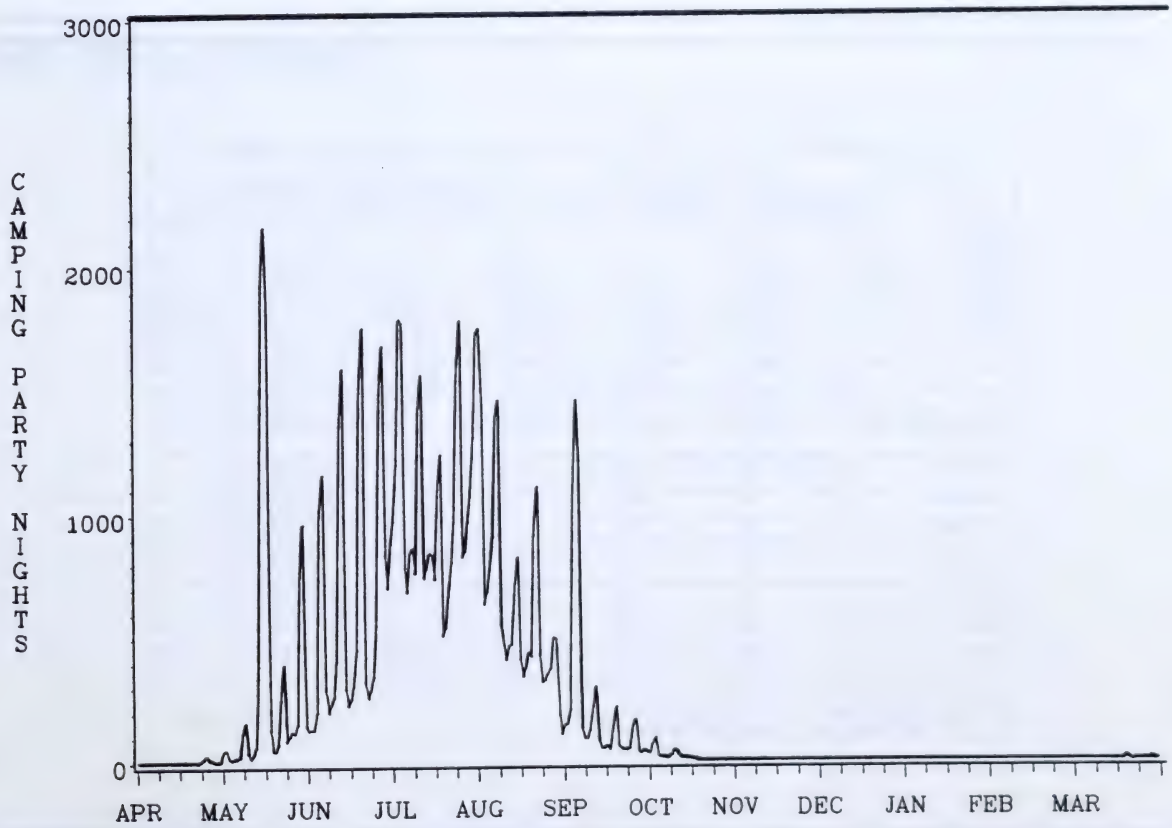

EAST CENTRAL REGION
1987/1988 FISCAL YEAR

CAMPGROUND OCCUPANCY DATA

CAPACITY= 3070 SITES

	SITE NIGHTS	AVG DAILY % OCCUPANCY			NUMBER OF NIGHTS AT % OCCUPANCY							OVERFLOW	
	AVAILABLE	WKDAY	WKEND	TOTAL	0	1-24	25-49	50-74	75-99	100	100+	PARTY NIGHTS	
MONTH													
APRIL	76830	0	0	0	5	25	0	0	0	0	0		58
MAY	83334	3	30	13	0	26	2	2	1	0	0	150	
JUNE	81630	13	54	24	0	19	5	6	0	0	0	121	
JULY	85033	31	57	39	0	3	21	7	0	0	0	114	
AUGUST	91941	15	36	22	0	22	7	2	0	0	0	28	
SEPTEMBER	84648	3	19	8	0	27	3	0	0	0	0	19	
OCTOBER	79080	0	1	1	0	31	0	0	0	0	0	1	
NOVEMBER	61395	0	0	0	12	18	0	0	0	0	0		
DECEMBER	61224	0	0	0	24	7	0	0	0	0	0		
JANUARY	55400	0	0	0	27	4	0	0	0	0	0	14	
FEBRUARY	49271	0	0	0	3	26	0	0	0	0	0	41	
MARCH	57344	0	0	0	13	18	0	0	0	0	0	2	
TOTAL	867130	5	16	9	84	226	38	17	1	0	0	490	

Factors influencing reported use:
58 MOST OF PRA REGISTRATION SYSTEMS NOT IN PLACE

GROUP CAMPING USE

	GROUP UNIT NIGHTS			INDIVIDUAL	OCCUPANCY			
	WEEKDAYS	WEEKENDS	TOTAL	CAMPER NIGHTS	AREA NITES AVAILABLE	AREA NITES OCCUPIED		
MONTH								
APRIL	0	10	10	31	300	2		
MAY	0	289	289	982	341	34		
JUNE	191	308	499	1563	330	43		
JULY	195	449	644	2145	341	59		
AUGUST	231	369	600	2011	341	74		
SEPTEMBER	11	60	71	225	300	13		
OCTOBER	0	12	12	22	262	1	50	54
NOVEMBER	0	10	10	18	240	1	50	54
DECEMBER	0	0	0	0	248	0	50	54
JANUARY	0	0	0	0	248	0	50	54
FEBRUARY	0	0	0	0	232	0	50	54
MARCH	0	0	0	0	248	0	50	54
TOTAL	628	1507	2135	6998	3431	227		

Factors influencing reported use:
50 SOME AREAS AFFECTED BY SEASONAL CLOSURE
54 DATA NOT AVAILABLE FOR SOME AREAS

DAY USE

EAST CENTRAL REGION
1987/1988 FISCAL YEAR

	DAY USE PARTIES			INDIVID	
	WEEKDAYS	WEEKENDS	TOTAL	DAY USERS	
MONTH					
APRIL	7695	4535	12230	32190	75 59
MAY	13295	16380	29675	82123	
JUNE	18750	18495	37245	103745	
JULY	29235	19835	49070	140497	
AUGUST	12980	17810	30790	88142	
SEPTEMBER	9725	8625	18350	48757	
OCTOBER	7075	5250	12325	34895	
NOVEMBER	6425	3200	9625	28192	
DECEMBER	9875	5050	14925	46410	
JANUARY	10850	7375	18225	56975	
FEBRUARY	9775	6800	16575	50342	
MARCH	5800	3350	9150	25935	
TOTAL	141480	116705	258185	738206	

Factors influencing reported use:
75 DATA NOT AVAILABLE
59 DAY USE ESTIMATES FOR SOME AREAS

HISTORICAL COMPARISON

	SUM					
	1983/84	1984/85	1985/86	1986/87	1987/88	% CHANGE FROM LAST YEAR
TYPE OF USE						
CAMPING PARTY NIGHTS	69827	70652	57836	60305	90021	
GROUP UNIT NIGHTS				1834	2135	16
DAY USE PARTIES	N/A	N/A	N/A	272325	258185	

Note: - The above 1987/88 Camping Party Night figures include P.R.A. use. Reported 1986/87 Camping Party Night figures do not include P.R.A. use due to incompatibility of collection methodologies. For comparative purposes, the 1987/88 Provincial Park camping party night total is 52,824. This represents a 12 percent decrease over 1986/87.

- The above 1987/88 Day Use Party figures include P.R.A. use but, 1986/87 does not. For comparitive purposes, 1987/88 Provincial Park day use party total is 248,270. This represents a 9 percent decrease over 1986/87.

- A system to calculate Group Unit Nights was introduced in 1986.

N/A - Figure not reported at this level as Day Use Study not completed for some Parks.

EAST CENTRAL REGION
1983-1988 FISCAL YEAR

HISTORICAL COMPARISON

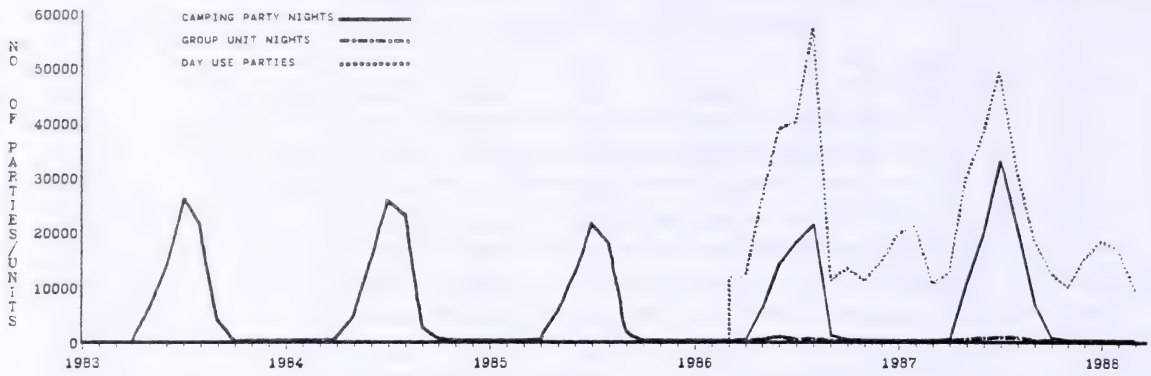

PROVINCIAL PARKS
East Central Region

CAMPING USE

EAST CENTRAL REGION
BIG KNIFE PARK
1987/1988 FISCAL YEAR

	CAMPING PARTY NIGHTS			INDIVIDUAL	PARTIES
	WEEKDAYS	WEEKENDS	TOTAL	CAMPER NIGHTS	TURNED AWAY
MONTH					
APRIL	7	16	23	67	
MAY	133	413	546	1583	6
JUNE	158	416	574	1665	8
JULY	277	322	599	1737	2
AUGUST	203	273	476	1380	
SEPTEMBER	55	169	224	650	
OCTOBER	2	25	27	68	
NOVEMBER	0	0	0	0	
DECEMBER	0	0	0	0	
JANUARY	0	0	0	0	
FEBRUARY	0	0	0	0	
MARCH	0	0	0	0	
TOTAL	835	1634	2469	7149	16

CAPACITY= 60 SITES

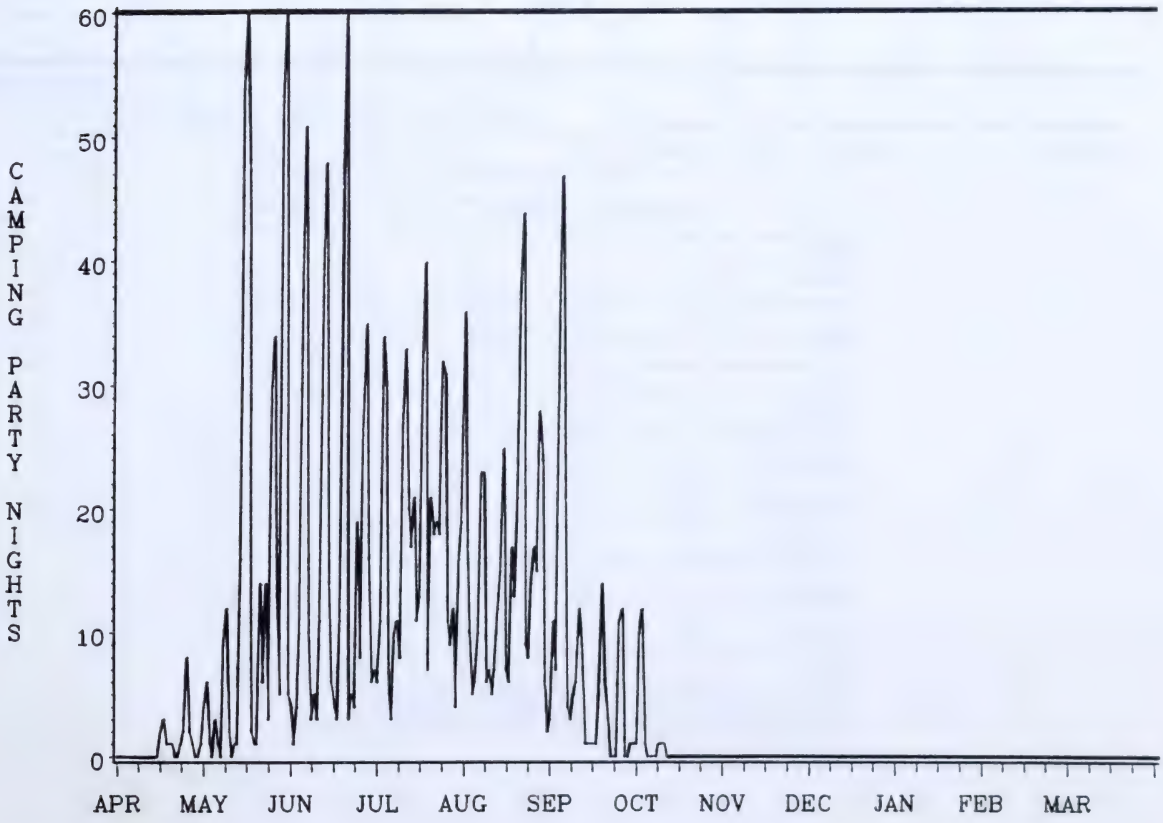

EAST CENTRAL REGION
BIG KNIFE PARK
1987/1988 FISCAL YEAR

CAMPGROUND OCCUPANCY DATA

CAPACITY= 60 SITES

	SITE NIGHTS	AVG DAILY % OCCUPANCY			NUMBER OF NIGHTS AT % OCCUPANCY							OVERFLOW	
	AVAILABLE	WKDAY	WKEND	TOTAL	0	1-24	25-49	50-74	75-99	100	100+	PARTY NIGHTS	
MONTH													
APRIL	1800	1	3	1	19	11	0	0	0	0	0		
MAY	1860	11	63	29	3	20	1	2	1	0	4	87	9
JUNE	1800	12	87	32	0	20	2	2	3	1	2	72	9
JULY	1860	21	60	32	0	14	10	5	2	0	0	50	
AUGUST	1860	16	45	26	0	17	11	2	1	0	0	1	
SEPTEMBER	1800	4	31	12	5	22	1	1	1	0	0		
OCTOBER	1860	0	4	1	24	7	0	0	0	0	0		
NOVEMBER	1800	0	0	0	30	0	0	0	0	0	0		
DECEMBER	1860	0	0	0	31	0	0	0	0	0	0		
JANUARY	1860	0	0	0	31	0	0	0	0	0	0		
FEBRUARY	1740	0	0	0	29	0	0	0	0	0	0		
MARCH	1860	0	0	0	31	0	0	0	0	0	0		
TOTAL	21960	5	24	11	203	111	25	12	8	1	6	210	

Factors influencing reported use:
9 INSECT INFESTATION

DAY USE

	DAY USE PARTIES			INDIVID	
	WEEKDAYS	WEEKENDS	TOTAL	DAY USERS	
MONTH					
APRIL	475	250	725	2200	71
MAY	375	625	1000	3062	
JUNE	500	650	1150	3515	
JULY	600	375	975	2962	
AUGUST	350	425	775	2367	
SEPTEMBER	75	100	175	535	62
OCTOBER	0	0	0	0	75
NOVEMBER	0	0	0	0	75
DECEMBER	0	0	0	0	75
JANUARY	0	0	0	0	75
FEBRUARY	0	0	0	0	75
MARCH	0	0	0	0	75
TOTAL	2375	2425	4800	14642	

Factors influencing reported use:
71 ESTIMATES-NO TRAFFIC COUNTER IN OPERATION
62 DAY USE STATS UNAVAILABLE AFTER LABOR DAY WEEKEND
75 DATA NOT AVAILABLE

HISTORICAL COMPARISON

EAST CENTRAL REGION
BIG KNIFE PARK
1987/1988 FISCAL YEAR

	SUM					
	1983/84 (26)	1984/85	1985/86	1986/87	1987/88 (51)	% CHANGE FROM LAST YEAR
TYPE OF USE						
CAMPING PARTY NIGHTS	2096	2053	2308	2314	2469	7
DAY USE PARTIES		3842	5060	6392	4800	-25

Factors influencing reported use:
26 DAY USE STUDY NOT DONE-NO CALIBRATION FACTORS
51 ALL AREAS AFFECTED BY SEASONAL CLOSURE

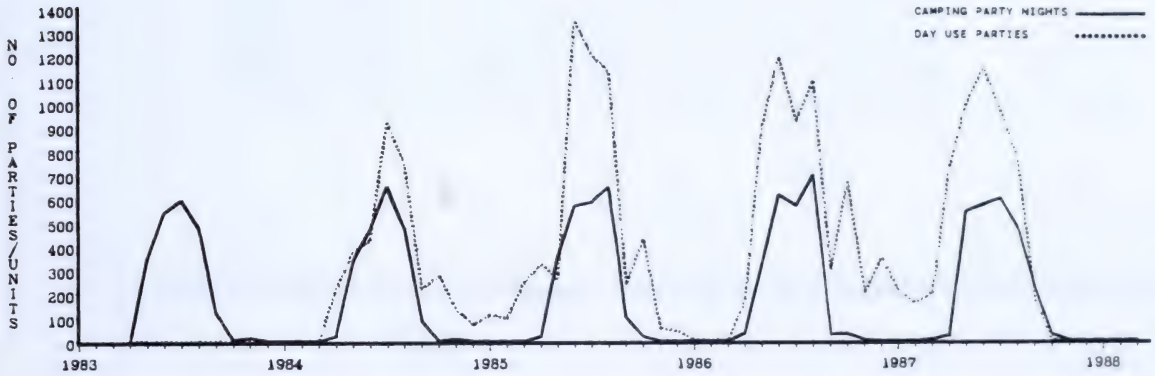

CAMPING USE

EAST CENTRAL REGION
CALLING LAKE PARK
1987/1988 FISCAL YEAR

	CAMPING PARTY NIGHTS			INDIVIDUAL	PARTIES
	WEEKDAYS	WEEKENDS	TOTAL	CAMPER NIGHTS	TURNED AWAY
MONTH					
APRIL	0	0	0	0	
MAY	5	73	78	257	2
JUNE	55	89	144	470	
JULY	107	133	240	781	
AUGUST	77	85	162	527	
SEPTEMBER	3	41	44	145	
OCTOBER	0	1	1	3	
NOVEMBER	0	0	0	0	
DECEMBER	0	0	0	0	
JANUARY	0	0	0	0	
FEBRUARY	0	0	0	0	
MARCH	0	0	0	0	
TOTAL	247	422	669	2183	2

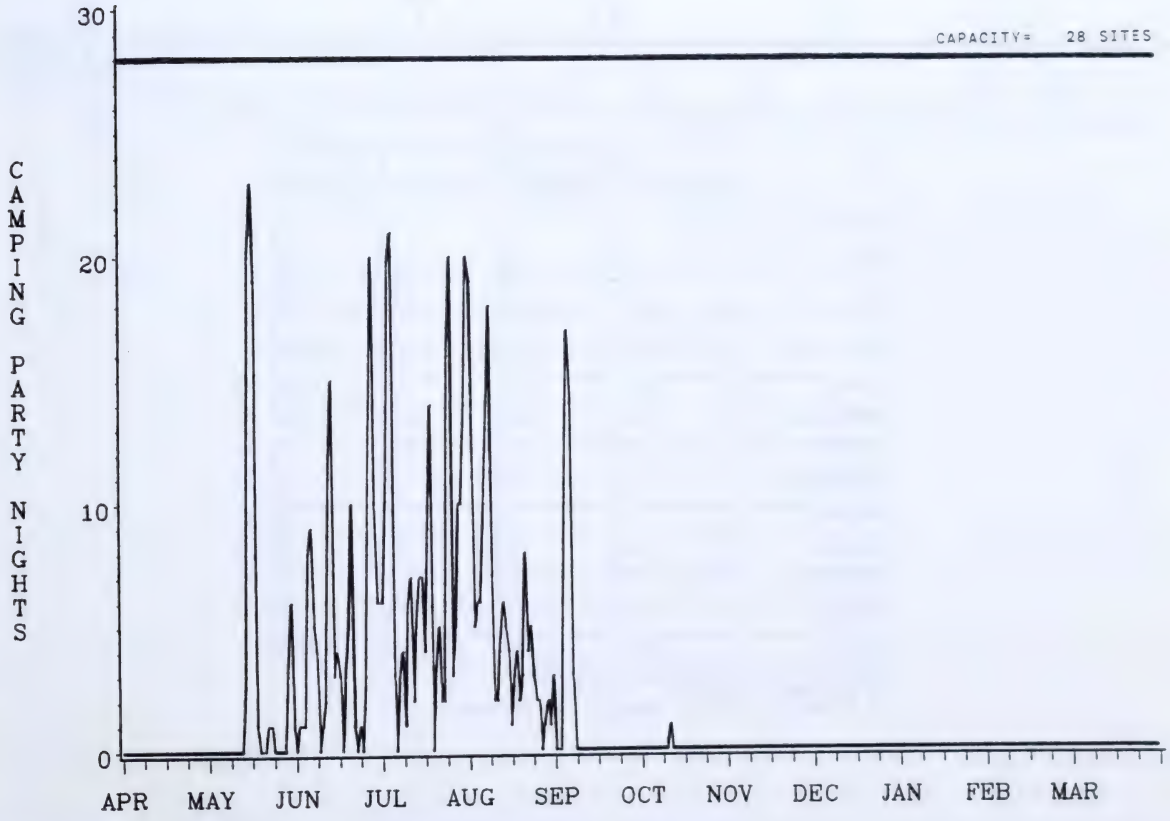

EAST CENTRAL REGION
CALLING LAKE PARK
1987/1988 FISCAL YEAR

CAMPGROUND OCCUPANCY DATA

CAPACITY= 28 SITES

	SITE NIGHTS	AVG DAILY % OCCUPANCY			NUMBER OF NIGHTS AT % OCCUPANCY							OVERFLOW	
	AVAILABLE	WKDAY	WKEND	TOTAL	0	1-24	25-49	50-74	75-99	100	100+	PARTY NIGHTS	
MONTH													
APRIL	0	0	0	0	30	0	0	0	0	0	0		13
MAY	868	1	24	9	21	7	0	2	1	0	0		
JUNE	840	9	40	17	5	17	6	2	0	0	0		
JULY	868	17	53	28	2	15	7	6	1	0	0		
AUGUST	868	13	30	19	1	23	5	2	0	0	0		13
SEPTEMBER	392	1	29	11	26	1	1	2	0	0	0		13
OCTOBER	0	0	0	0	31	0	0	0	0	0	0	1	13
NOVEMBER	0	0	0	0	30	0	0	0	0	0	0		13
DECEMBER	0	0	0	0	31	0	0	0	0	0	0		13
JANUARY	0	0	0	0	31	0	0	0	0	0	0		13
FEBRUARY	0	0	0	0	29	0	0	0	0	0	0		13
MARCH	0	0	0	0	31	0	0	0	0	0	0		13
TOTAL	3836	3	15	7	268	63	19	14	2	0	0	1	

Factors influencing reported use:
13 SEASONAL CLOSURE

DAY USE

	DAY USE PARTIES			INDIVID	
	WEEKDAYS	WEEKENDS	TOTAL	DAY USERS	
MONTH					
APRIL	0	0	0	0	13
MAY	50	75	125	375	
JUNE	275	300	575	1725	
JULY	875	350	1225	3675	
AUGUST	600	550	1150	3450	70
SEPTEMBER	100	150	250	750	13
OCTOBER	0	0	0	0	13
NOVEMBER	0	0	0	0	13
DECEMBER	0	0	0	0	13
JANUARY	0	0	0	0	13
FEBRUARY	0	0	0	0	13
MARCH	0	0	0	0	13
TOTAL	1900	1425	3325	9975	

Factors influencing reported use:
13 SEASONAL CLOSURE
70 ESTIMATES-TRAFFIC COUNTER MALFUNCTION

HISTORICAL COMPARISON

EAST CENTRAL REGION
CALLING LAKE PARK
1987/1988 FISCAL YEAR

	SUM					
	1983/84	1984/85 (13)	1985/86 (13)	1986/87	1987/88 (13)	% CHANGE FROM LAST YEAR
TYPE OF USE						
CAMPING PARTY NIGHTS	930	980	1206	846	669	-21
DAY USE PARTIES			1887	2825	3325	18

Factors influencing reported use:
13 SEASONAL CLOSURE

Note: - Comparison does not include Day Use Parties
prior to completion of the Day Use Study (ie.1985)

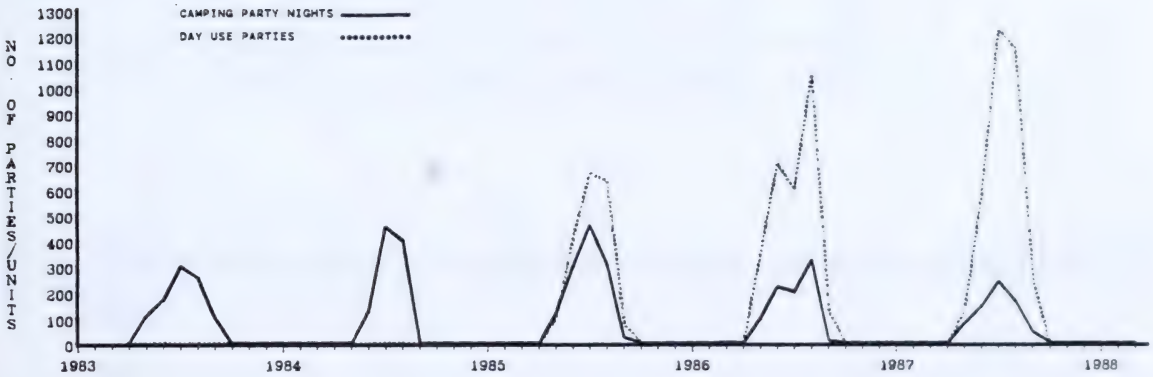

CAMPING USE

EAST CENTRAL REGION
COLD LAKE PARK
1987/1988 FISCAL YEAR

	CAMPING PARTY NIGHTS			INDIVIDUAL	PARTIES
	WEEKDAYS	WEEKENDS	TOTAL	CAMPER NIGHTS	TURNED AWAY
MONTH					
APRIL	3	3	6	19	
MAY	56	219	275	885	
JUNE	207	269	476	1488	
JULY	575	361	936	2859	
AUGUST	311	284	595	1839	
SEPTEMBER	68	144	212	672	
OCTOBER	1	4	5	14	
NOVEMBER	2	0	2	5	
DECEMBER	0	1	1	3	
JANUARY	0	0	0	0	
FEBRUARY	0	0	0	0	
MARCH	0	0	0	0	
TOTAL	1223	1285	2508	7783	

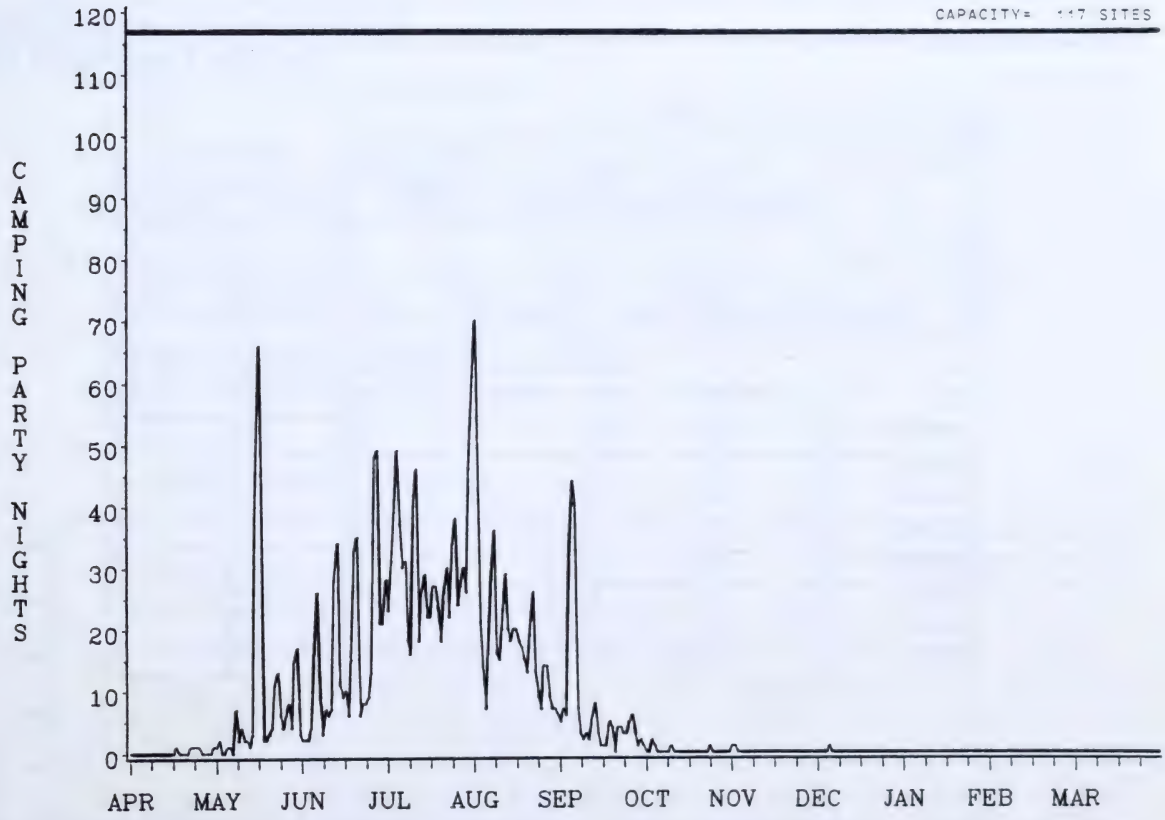

EAST CENTRAL REGION
COLD LAKE PARK
1987/1988 FISCAL YEAR

CAMPGROUND OCCUPANCY DATA

CAPACITY= 117 SITES

	SITE NIGHTS	AVG DAILY % OCCUPANCY			NUMBER OF NIGHTS AT % OCCUPANCY							OVERFLOW	
	AVAILABLE	WKDAY	WKEND	TOTAL	0	1-24	25-49	50-74	75-99	100	100+	PARTY NIGHTS	
MONTH													
APRIL	3510	0	0	0	24	6	0	0	0	0	0		
MAY	3627	2	17	8	3	25	2	1	0	0	0		
JUNE	3510	8	29	14	0	25	5	0	0	0	0		
JULY	3627	22	34	26	0	17	13	1	0	0	0		
AUGUST	3627	13	24	16	0	28	2	1	0	0	0		
SEPTEMBER	3510	3	14	6	1	26	3	0	0	0	0		
OCTOBER	3627	0	0	0	27	4	0	0	0	0	0		
NOVEMBER	810	0	0	0	28	2	0	0	0	0	0		13
DECEMBER	837	0	0	0	30	1	0	0	0	0	0		13
JANUARY	837	0	0	0	31	0	0	0	0	0	0		13
FEBRUARY	783	0	0	0	29	0	0	0	0	0	0		13
MARCH	837	0	0	0	31	0	0	0	0	0	0		13
TOTAL	29142	4	10	6	204	134	25	3	0	0	0		

Factors influencing reported use:
13 SEASONAL CLOSURE

GROUP CAMPING USE

	GROUP UNIT NIGHTS			INDIVIDUAL	OCCUPANCY	
	WEEKDAYS	WEEKENDS	TOTAL	CAMPER NIGHTS	AREA NITES AVAILABLE	AREA NITES OCCUPIED
MONTH						
APRIL	0	0	0	0	30	0
MAY	0	0	0	0	31	0
JUNE	0	6	6	20	30	1
JULY	0	0	0	0	31	0
AUGUST	0	15	15	51	31	2
SEPTEMBER	0	0	0	0	30	0
OCTOBER	0	0	0	0	31	0
NOVEMBER	0	0	0	0	30	0
DECEMBER	0	0	0	0	31	0
JANUARY	0	0	0	0	31	0
FEBRUARY	0	0	0	0	29	0
MARCH	0	0	0	0	31	0
TOTAL	0	21	21	71	366	3

DAY USE

EAST CENTRAL REGION
COLD LAKE PARK
1987/1988 FISCAL YEAR

	DAY USE PARTIES			INDIVID
	WEEKDAYS	WEEKENDS	TOTAL	DAY USERS
MONTH				
APRIL	500	350	850	2175
MAY	1100	900	2000	5110
JUNE	1900	900	2800	7190
JULY	2125	850	2975	7650
AUGUST	1200	825	2025	5182
SEPTEMBER	925	575	1500	3842
OCTOBER	1425	850	2275	6370
NOVEMBER	625	575	1200	3360
DECEMBER	525	350	875	2450
JANUARY	475	400	875	2450
FEBRUARY	450	800	1250	3500
MARCH	1075	525	1600	4480
TOTAL	12325	7900	20225	53760

HISTORICAL COMPARISON

	SUM					
	1983/84 (26)	1984/85	1985/86	1986/87	1987/88	% CHANGE FROM LAST YEAR
TYPE OF USE						
CAMPING PARTY NIGHTS	2571	4770	5554	3821	2508	-34
GROUP UNIT NIGHTS				173	21	-88
DAY USE PARTIES		22796	23006	20548	20225	-2

Factors influencing reported use:
26 DAY USE STUDY NOT DONE-NO CALIBRATION FACTORS

Note: - A system to calculate Group Unit Nights was introduced in 1986.

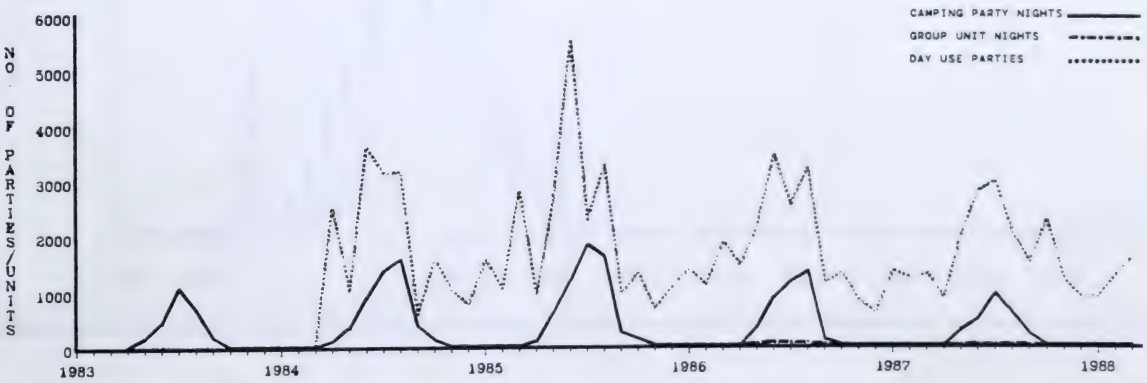

CAMPING USE

EAST CENTRAL REGION
DILLBERRY LAKE PARK
1987/1988 FISCAL YEAR

	CAMPING PARTY NIGHTS			INDIVIDUAL	PARTIES
	WEEKDAYS	WEEKENDS	TOTAL	CAMPER NIGHTS	TURNED AWAY
MONTH					
APRIL	0	0	0	0	
MAY	22	235	257	876	
JUNE	345	537	882	3033	
JULY	1985	1192	3177	11000	
AUGUST	749	755	1504	5188	
SEPTEMBER	26	162	188	642	
OCTOBER	0	8	8	23	
NOVEMBER	0	0	0	0	
DECEMBER	0	0	0	0	
JANUARY	0	0	0	0	
FEBRUARY	0	0	0	0	
MARCH	7	7	14	41	
TOTAL	3134	2896	6030	20804	

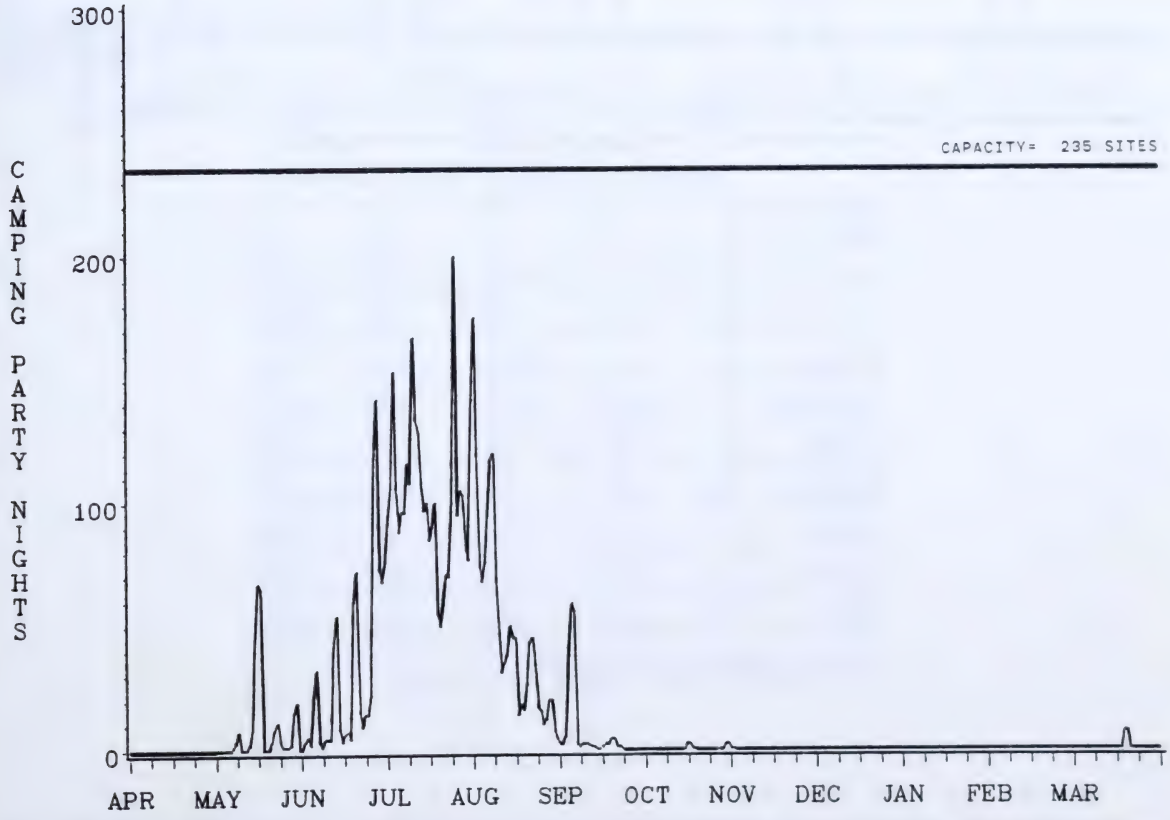

EAST CENTRAL REGION
DILLBERRY LAKE PARK
1987/1988 FISCAL YEAR

CAMPGROUND OCCUPANCY DATA

CAPACITY= 235 SITES

	SITE NIGHTS	AVG DAILY % OCCUPANCY			NUMBER OF NIGHTS AT % OCCUPANCY							OVERFLOW
	AVAILABLE	WKDAY	WKEND	TOTAL	0	1-24	25-49	50-74	75-99	100	100+	PARTY NIGHTS
MONTH												
APRIL	7050	0	0	0	30	0	0	0	0	0	0	
MAY	7285	0	9	4	13	16	2	0	0	0	0	
JUNE	7050	7	29	13	1	22	6	1	0	0	0	
JULY	7285	38	56	44	0	2	23	5	1	0	0	
AUGUST	7285	15	32	21	0	22	5	4	0	0	0	
SEPTEMBER	7050	1	8	3	10	19	1	0	0	0	0	
OCTOBER	7285	0	0	0	27	4	0	0	0	0	0	
NOVEMBER	7050	0	0	0	30	0	0	0	0	0	0	
DECEMBER	7285	0	0	0	31	0	0	0	0	0	0	
JANUARY	7285	0	0	0	31	0	0	0	0	0	0	
FEBRUARY	6815	0	0	0	29	0	0	0	0	0	0	
MARCH	7285	0	0	0	29	2	0	0	0	0	0	
TOTAL	8601 0	5	11	7	231	87	37	10	1	0	0	

DAY USE

	DAY USE PARTIES			INDIVID	
	WEEKDAYS	WEEKENDS	TOTAL	DAY USERS	
MONTH					
APRIL	75	100	175	567	71
MAY	150	350	500	1660	71
JUNE	475	1100	1575	5227	
JULY	1975	2600	4575	14827	
AUGUST	450	1050	1500	4980	
SEPTEMBER	100	225	325	1077	
OCTOBER	50	50	100	150	
NOVEMBER	50	50	100	150	
DECEMBER	100	75	175	263	
JANUARY	100	200	300	450	
FEBRUARY	225	175	400	600	
MARCH	250	125	375	563	
TOTAL	4000	6100	10100	30515	

Factors influencing reported use:
71 ESTIMATES-NO TRAFFIC COUNTER IN OPERATION

HISTORICAL COMPARISON

EAST CENTRAL REGION
DILLBERRY LAKE PARK
1987/1988 FISCAL YEAR

	SUM					
	1983/84	1984/85	1985/86	1986/87	1987/88	% CHANGE FROM LAST YEAR
TYPE OF USE						
CAMPING PARTY NIGHTS	4266	5872	5913	6742	6030	-11
DAY USE PARTIES	9565	7923	8414	9456	10100	7

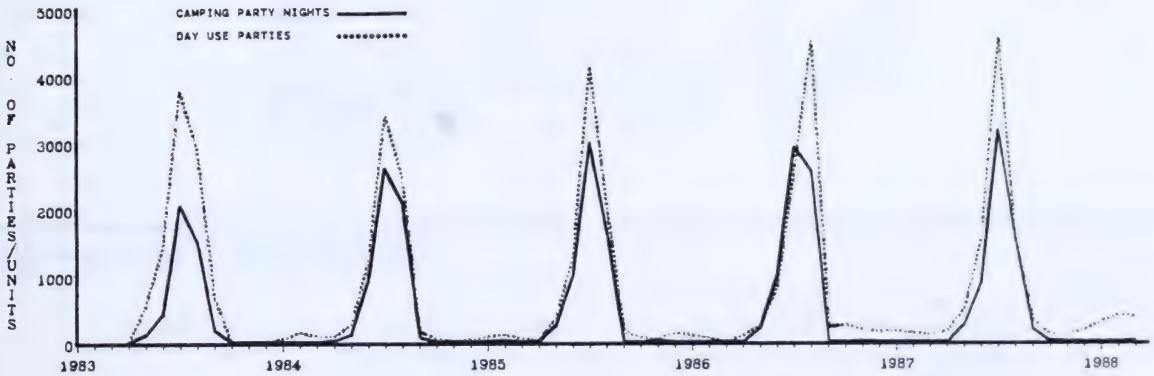

DAY USE

EAST CENTRAL REGION
DRY ISLAND BUFFALO JUMP PARK
1987/1988 FISCAL YEAR

	DAY USE PARTIES			INDIVID	
	WEEKDAYS	WEEKENDS	TOTAL	DAY USERS	
MONTH					
APRIL	0	0	0	0	13
MAY	150	225	375	1350	13 72
JUNE	225	250	475	1710	72
JULY	400	175	575	2070	72
AUGUST	275	550	825	2970	72
SEPTEMBER	0	0	0	0	75
OCTOBER	0	0	0	0	13
NOVEMBER	0	0	0	0	13
DECEMBER	0	0	0	0	13
JANUARY	0	0	0	0	13
FEBRUARY	0	0	0	0	13
MARCH	0	0	0	0	13
TOTAL	1050	1200	2250	8100	

Factors influencing reported use:
13 SEASONAL CLOSURE
72 ESTIMATES-INFREQUENT READINGS OF TRAFFIC COUNTER
75 DATA NOT AVAILABLE

HISTORICAL COMPARISON

	SUM					
	1983/84 (26)	1984/85 (26)	1985/86	1986/87	1987/88	% CHANGE FROM LAST YEAR
TYPE OF USE						
DAY USE PARTIES			1218	1875	2250	20

Factors influencing reported use:
26 DAY USE STUDY NOT DONE-NO CALIBRATION FACTORS

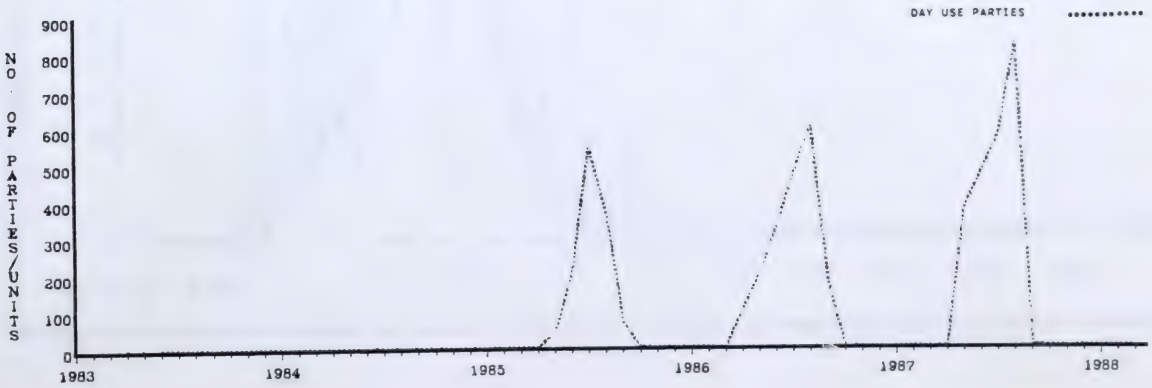

CAMPING USE

EAST CENTRAL REGION
GARNER LAKE PARK
1987/1988 FISCAL YEAR

	CAMPING PARTY NIGHTS			INDIVIDUAL	PARTIES
	WEEKDAYS	WEEKENDS	TOTAL	CAMPER NIGHTS	TURNED AWAY
MONTH					
APRIL	0	0	0	0	
MAY	36	283	319	1092	7
JUNE	266	478	744	2583	16
JULY	808	550	1358	4779	35
AUGUST	350	413	763	2664	
SEPTEMBER	32	223	255	873	7
OCTOBER	1	11	12	35	
NOVEMBER	0	0	0	0	
DECEMBER	0	0	0	0	
JANUARY	0	0	0	0	
FEBRUARY	0	0	0	0	
MARCH	1	1	2	6	
TOTAL	1494	1959	3453	12032	65

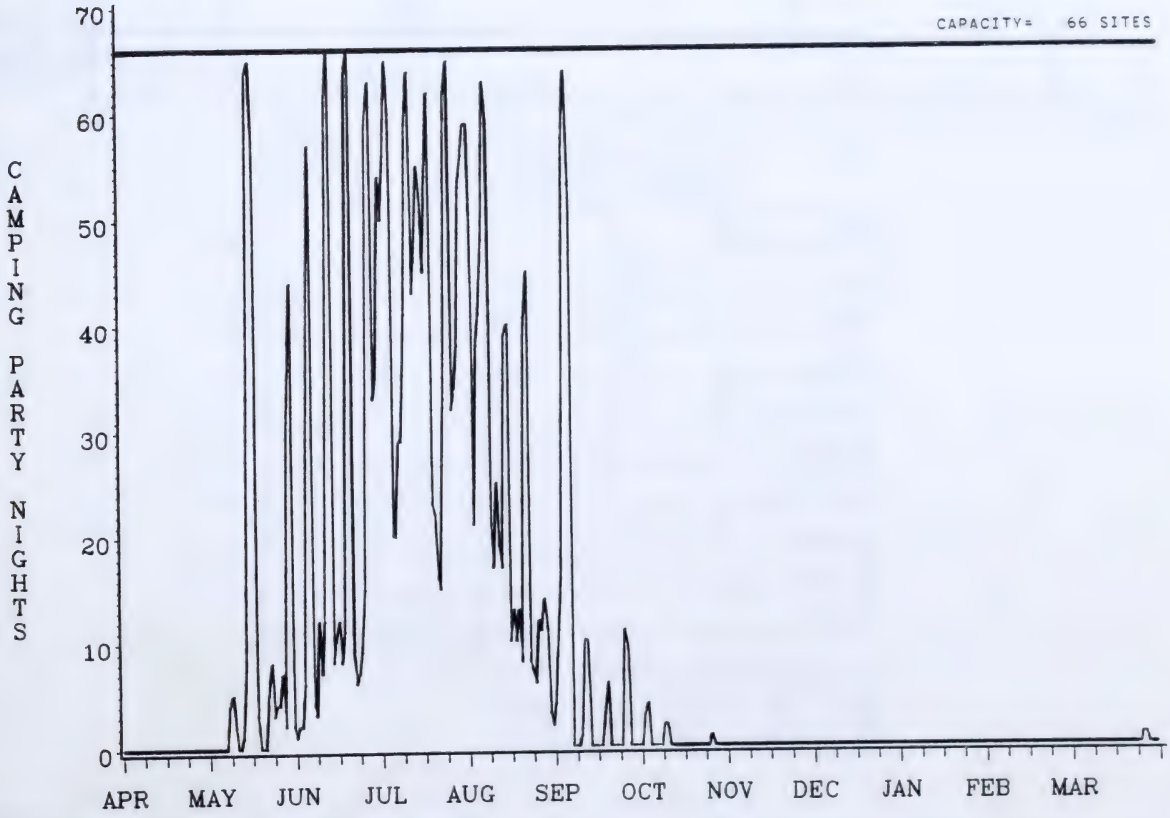

EAST CENTRAL REGION
GARNER LAKE PARK
1987/1988 FISCAL YEAR

CAMPGROUND OCCUPANCY DATA

CAPACITY= 66 SITES

	SITE NIGHTS	AVG DAILY % OCCUPANCY			NUMBER OF NIGHTS AT % OCCUPANCY							OVERFLOW	
	AVAILABLE	WKDAY	WKEND	TOTAL	0	1-24	25-49	50-74	75-99	100	100+	PARTY NIGHTS	
MONTH													
APRIL	1980	0	0	0	30	0	0	0	0	0	0		
MAY	2046	3	39	16	12	14	1	1	3	0	0		
JUNE	1980	18	91	38	0	19	0	3	6	2	0		
JULY	2046	56	93	66	0	2	7	7	15	0	0		
AUGUST	2046	25	63	37	0	14	6	8	3	0	0		
SEPTEMBER	1980	2	38	13	17	10	0	0	3	0	0		
OCTOBER	2046	0	2	1	26	5	0	0	0	0	0		22
NOVEMBER	1980	0	0	0	30	0	0	0	0	0	0		29
DECEMBER	2046	0	0	0	31	0	0	0	0	0	0		29
JANUARY	2046	0	0	0	31	0	0	0	0	0	0		29
FEBRUARY	1914	0	0	0	29	0	0	0	0	0	0		29
MARCH	2046	0	0	0	29	2	0	0	0	0	0		22
TOTAL	24156	9	27	14	235	66	14	19	30	2	0		

Factors influencing reported use:
22 ESTIMATES-CAMPING USE NOT BASED UPON PERMIT SALES
29 ESTIMATES UNAVAILABLE

DAY USE

	DAY USE PARTIES			INDIVID	
	WEEKDAYS	WEEKENDS	TOTAL	DAY USERS	
MONTH					
APRIL	20	10	30	93	13 59
MAY	315	875	1190	3976	60
JUNE	225	350	575	1877	60
JULY	525	550	1075	3447	60
AUGUST	250	500	750	2475	60
SEPTEMBER	0	0	0	0	75
OCTOBER	0	0	0	0	75 87
NOVEMBER	0	0	0	0	75 87
DECEMBER	0	0	0	0	75 87
JANUARY	0	0	0	0	75 87
FEBRUARY	0	0	0	0	75 87
MARCH	0	0	0	0	75 87
TOTAL	1335	2285	3620	11869	

Factors influencing reported use:
13 SEASONAL CLOSURE
59 DAY USE ESTIMATES FOR SOME AREAS
60 DAY USE ESTIMATES FOR ALL AREAS
75 DATA NOT AVAILABLE
87 NO TRAFFIC COUNTER IN OPERATION

HISTORICAL COMPARISON

EAST CENTRAL REGION
GARNER LAKE PARK
1987/1988 FISCAL YEAR

	SUM					
	1983/84	1984/85	1985/86 (8)	1986/87 (8)	1987/88 (68)	% CHANGE FROM LAST YEAR
TYPE OF USE						
CAMPING PARTY NIGHTS	3980	2450	0	4238	3453	-19
DAY USE PARTIES				7340	3620	-51

Factors influencing reported use:
8 CONSTRUCTION
68 DATA SUSPECT DUE TO UNRELIABLE TRAFFIC COUNTER

Note: - Comparison does not include Day Use Parties prior to completion of the Day Use Study (ie.1986)

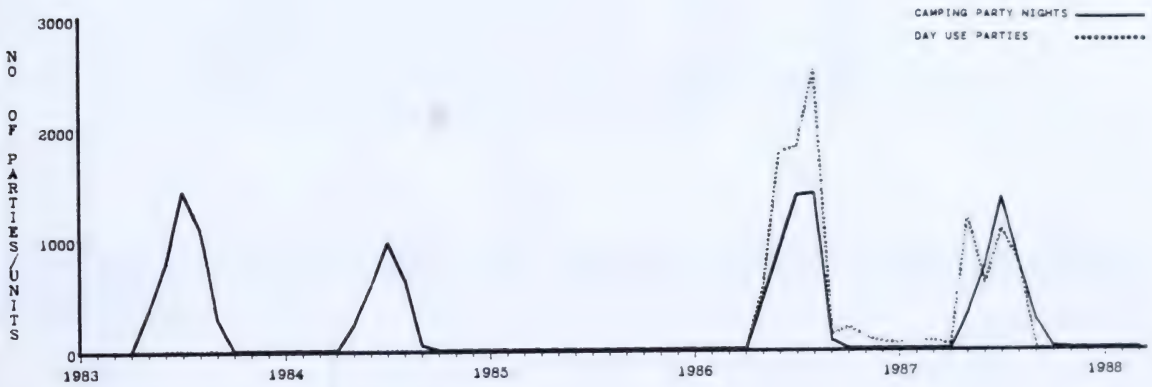

CAMPING USE

EAST CENTRAL REGION
GOOSEBERRY LAKE PARK
1987/1988 FISCAL YEAR

	CAMPING PARTY NIGHTS			INDIVIDUAL	PARTIES
	WEEKDAYS	WEEKENDS	TOTAL	CAMPER NIGHTS	TURNED AWAY
MONTH					
APRIL	0	0	0	0	
MAY	39	302	341	970	
JUNE	295	393	688	2044	
JULY	386	325	711	2145	
AUGUST	363	376	739	2214	
SEPTEMBER	132	168	300	893	
OCTOBER	46	39	85	218	
NOVEMBER	0	0	0	0	
DECEMBER	0	0	0	0	
JANUARY	0	0	0	0	
FEBRUARY	0	0	0	0	
MARCH	0	0	0	0	
TOTAL	1261	1603	2864	8485	

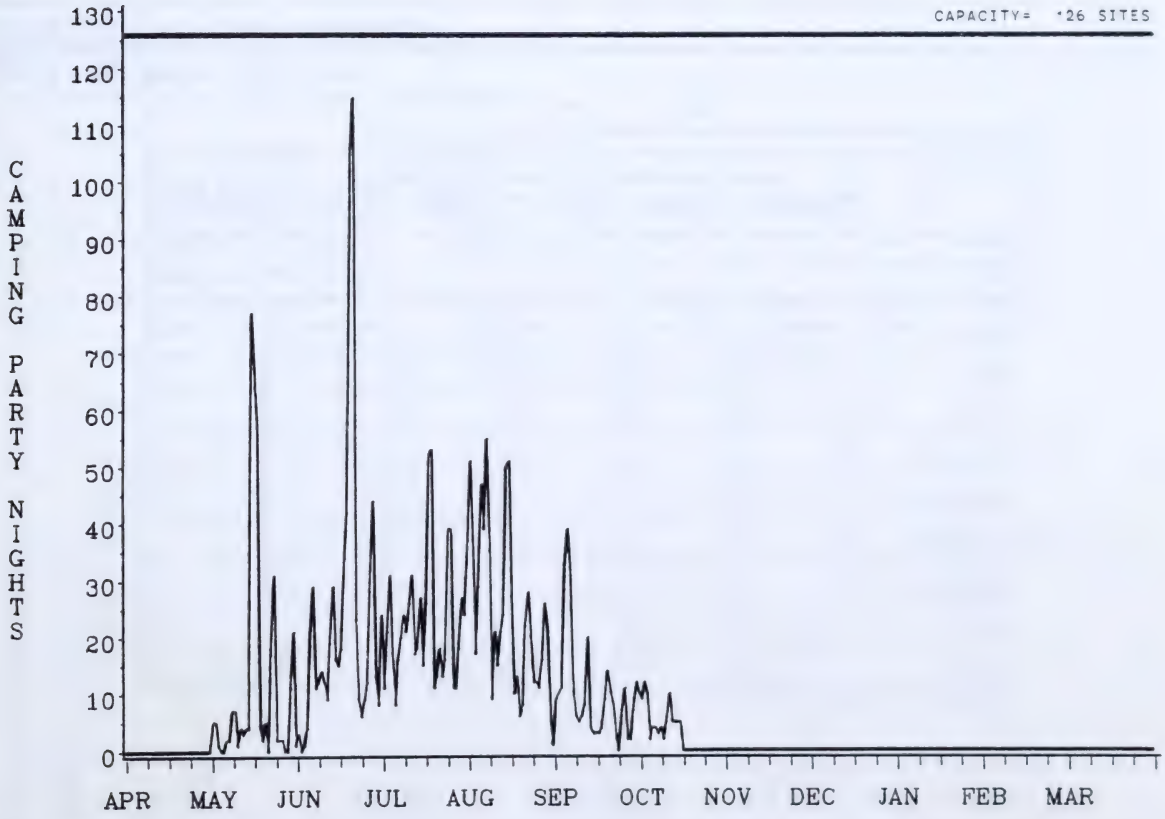

EAST CENTRAL REGION
GOOSEBERRY LAKE PARK
1987/1988 FISCAL YEAR

CAMPGROUND OCCUPANCY DATA

CAPACITY= 126 SITES

	SITE NIGHTS	AVG DAILY % OCCUPANCY			NUMBER OF NIGHTS AT % OCCUPANCY							OVERFLOW	
	AVAILABLE	WKDAY	WKEND	TOTAL	0	1-24	25-49	50-74	75-99	100	100+	PARTY NIGHTS	
MONTH													
APRIL	3780	0	0	0	30	0	0	0	0	0	0		
MAY	3906	2	22	9	5	23	1	2	0	0	0		
JUNE	3780	11	39	18	1	23	4	0	2	0	0		
JULY	3906	14	29	18	0	26	5	0	0	0	0		
AUGUST	3906	14	30	19	0	23	8	0	0	0	0		
SEPTEMBER	3780	5	15	8	1	26	3	0	0	0	0		
OCTOBER	1890	4	6	4	16	15	0	0	0	0	0		13
NOVEMBER	0	0	0	0	30	0	0	0	0	0	0		13
DECEMBER	0	0	0	0	31	0	0	0	0	0	0		13
JANUARY	0	0	0	0	31	0	0	0	0	0	0		13
FEBRUARY	0	0	0	0	29	0	0	0	0	0	0		13
MARCH	0	0	0	0	31	0	0	0	0	0	0		13
TOTAL	24948	4	12	6	205	136	21	2	2	0	0		

Factors influencing reported use:
13 SEASONAL CLOSURE

GROUP CAMPING USE

	GROUP UNIT NIGHTS			INDIVIDUAL	OCCUPANCY		
	WEEKDAYS	WEEKENDS	TOTAL	CAMPER NIGHTS	AREA NITES AVAILABLE	AREA NITES OCCUPIED	
MONTH							
APRIL	0	0	0	0	30	0	
MAY	0	0	0	0	31	0	
JUNE	0	0	0	0	30	0	
JULY	6	94	100	430	31	6	
AUGUST	24	88	112	482	31	11	
SEPTEMBER	0	11	11	47	30	3	
OCTOBER	0	0	0	0	14	0	13
NOVEMBER	0	0	0	0	0	0	13
DECEMBER	0	0	0	0	0	0	13
JANUARY	0	0	0	0	0	0	13
FEBRUARY	0	0	0	0	0	0	13
MARCH	0	0	0	0	0	0	13
TOTAL	30	193	223	959	197	20	

Factors influencing reported use:
13 SEASONAL CLOSURE

DAY USE

EAST CENTRAL REGION
GOOSEBERRY LAKE PARK
1987/1988 FISCAL YEAR

	DAY USE PARTIES			INDIVID	
	WEEKDAYS	WEEKENDS	TOTAL	DAY USERS	
MONTH					
APRIL	175	175	350	770	
MAY	425	650	1075	2365	
JUNE	800	825	1625	3575	
JULY	875	425	1300	2860	
AUGUST	750	1100	1850	4070	7
SEPTEMBER	350	325	675	1485	
OCTOBER	450	325	775	1938	70
NOVEMBER	225	250	475	1188	
DECEMBER	50	150	200	500	
JANUARY	75	175	250	625	70
FEBRUARY	50	175	225	563	
MARCH	100	275	375	938	
TOTAL	4325	4850	9175	20875	

Factors influencing reported use:
7 SPECIAL COMMUNITY EVENT
70 ESTIMATES-TRAFFIC COUNTER MALFUNCTION

HISTORICAL COMPARISON

	SUM					
	1983/84	1984/85	1985/86	1986/87	1987/88	% CHANGE FROM LAST YEAR
TYPE OF USE						
CAMPING PARTY NIGHTS	3070	2515	2719	3111	2864	-8
GROUP UNIT NIGHTS				0	223	
DAY USE PARTIES	7184	7105	8065	11956	9175	-23

Note: - A system to calculate Group Unit Nights was introduced in 1986.

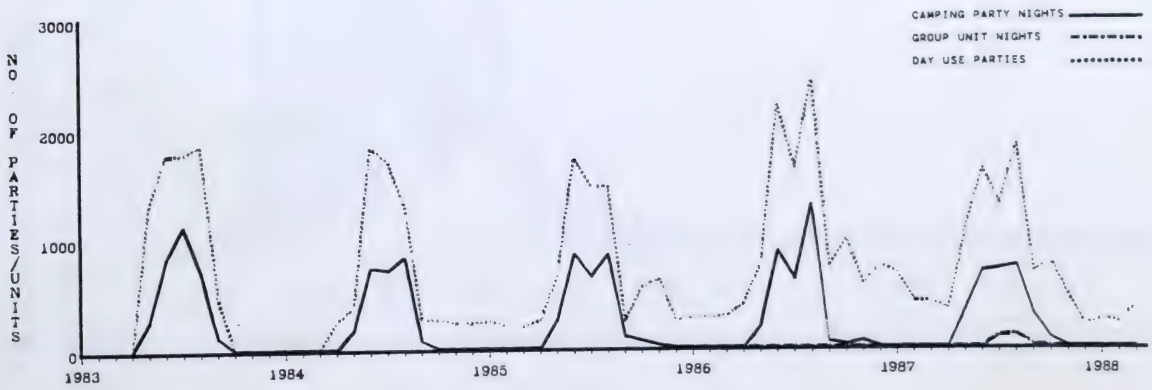

CAMPING USE

EAST CENTRAL REGION
GREGOIRE LAKE PARK
1987/1988 FISCAL YEAR

	CAMPING PARTY NIGHTS			INDIVIDUAL	PARTIES
	WEEKDAYS	WEEKENDS	TOTAL	CAMPER NIGHTS	TURNED AWAY
MONTH					
APRIL	3	1	4	14	
MAY	49	386	435	1334	
JUNE	236	555	791	2515	
JULY	477	627	1104	3598	
AUGUST	229	452	681	2180	
SEPTEMBER	16	61	77	241	
OCTOBER	5	1	6	18	
NOVEMBER	0	1	1	3	
DECEMBER	0	0	0	0	
JANUARY	0	0	0	0	
FEBRUARY	0	0	0	0	
MARCH	5	2	7	21	
TOTAL	1020	2086	3106	9924	

CAPACITY= 140 SITES

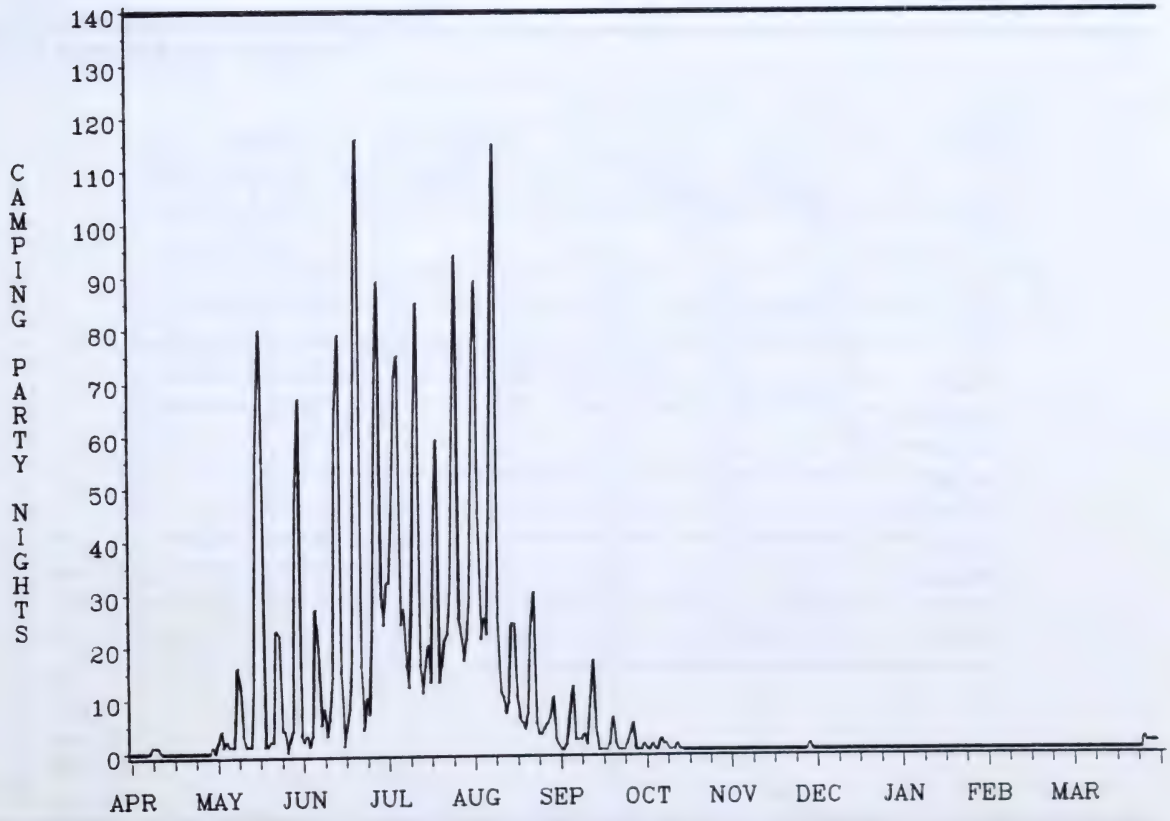

EAST CENTRAL REGION
GREGOIRE LAKE PARK
1987/1988 FISCAL YEAR

CAMPGROUND OCCUPANCY DATA

CAPACITY= 140 SITES

	SITE NIGHTS	AVG DAILY % OCCUPANCY			NUMBER OF NIGHTS AT % OCCUPANCY							OVERFLOW	
	AVAILABLE	WKDAY	WKEND	TOTAL	0	1-24	25-49	50-74	75-99	100	100+	PARTY NIGHTS	
MONTH													
APRIL	4200	0	0	0	26	4	0	0	0	0	0		
MAY	4340	2	25	10	1	25	4	1	0	0	0		
JUNE	4200	8	50	19	0	24	2	3	1	0	0		
JULY	4340	15	50	25	0	21	5	5	0	0	0		
AUGUST	4340	8	32	16	0	26	2	2	1	0	0		7
SEPTEMBER	2478	1	7	3	12	18	0	0	0	0	0		13
OCTOBER	1023	1	0	1	26	5	0	0	0	0	0		13
NOVEMBER	2325	0	0	0	29	1	0	0	0	0	0		13
DECEMBER	185	0	0	0	31	0	0	0	0	0	0		13
JANUARY	155	0	0	0	31	0	0	0	0	0	0		13
FEBRUARY	145	0	0	0	29	0	0	0	0	0	0		13
MARCH	155	4	5	5	25	5	1	0	0	0	0		13
TOTAL	27886	3	14	7	210	129	14	11	2	0	0		

Factors influencing reported use:
7 SPECIAL COMMUNITY EVENT
13 SEASONAL CLOSURE

GROUP CAMPING USE

	GROUP UNIT NIGHTS			INDIVIDUAL	OCCUPANCY	
	WEEKDAYS	WEEKENDS	TOTAL	CAMPER NIGHTS	AREA NITES AVAILABLE	AREA NITES OCCUPIED
MONTH						
APRIL	0	0	0	0	30	0
MAY	0	32	32	109	31	4
JUNE	49	19	68	231	30	9
JULY	81	27	108	367	31	12
AUGUST	45	15	60	204	31	8
SEPTEMBER	0	0	0	0	30	0
OCTOBER	0	0	0	0	31	0
NOVEMBER	0	0	0	0	30	0
DECEMBER	0	0	0	0	31	0
JANUARY	0	0	0	0	31	0
FEBRUARY	0	0	0	0	29	0
MARCH	0	0	0	0	31	0
TOTAL	175	93	268	911	366	33

DAY USE

EAST CENTRAL REGION
GREGOIRE LAKE PARK
1987/1988 FISCAL YEAR

	DAY USE PARTIES			INDIVID
	WEEKDAYS	WEEKENDS	TOTAL	DAY USERS
MONTH				
APRIL	325	425	750	2250
MAY	1350	2250	3600	10800
JUNE	2700	3550	6250	18750
JULY	3725	4475	8200	24600
AUGUST	1675	4275	5950	17850
SEPTEMBER	625	725	1350	4050
OCTOBER	425	550	975	2340
NOVEMBER	275	175	450	1080
DECEMBER	175	225	400	960
JANUARY	175	225	400	960
FEBRUARY	325	600	925	2220
MARCH	275	325	600	1440
TOTAL	12050	17800	29850	87300

HISTORICAL COMPARISON

	SUM					
	1983/84 (26)	1984/85	1985/86	1986/87	1987/88 (50)	% CHANGE FROM LAST YEAR
TYPE OF USE						
CAMPING PARTY NIGHTS	6737	7961	7424	5098	3106	-39
GROUP UNIT NIGHTS				194	268	38
DAY USE PARTIES		18698	23293	39082	29850	-24

Factors influencing reported use:
26 DAY USE STUDY NOT DONE-NO CALIBRATION FACTORS
50 SOME AREAS AFFECTED BY SEASONAL CLOSURE

Note: - A system to calculate Group Unit Nights was introduced in 1986.

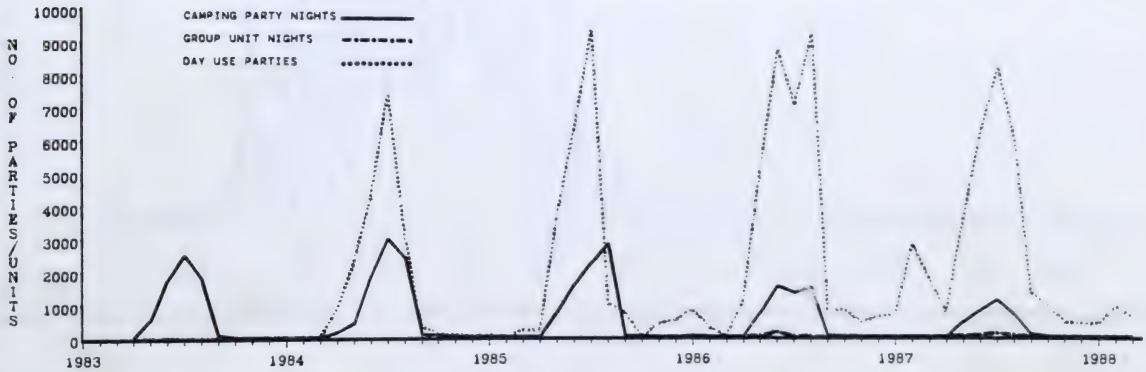

CAMPING USE

EAST CENTRAL REGION
LONG LAKE PARK
1987/1988 FISCAL YEAR

	CAMPING PARTY NIGHTS			INDIVIDUAL	PARTIES
	WEEKDAYS	WEEKENDS	TOTAL	CAMPER NIGHTS	TURNED AWAY
MONTH					
APRIL	0	4	4	13	
MAY	146	657	803	2621	41
JUNE	647	996	1643	5292	25
JULY	1610	1235	2845	9066	9
AUGUST	1039	902	1941	6197	
SEPTEMBER	163	571	734	2390	
OCTOBER	30	62	92	276	
NOVEMBER	1	0	1	3	
DECEMBER	1	0	1	3	
JANUARY	0	0	0	0	
FEBRUARY	1	0	1	3	
MARCH	0	0	0	0	
TOTAL	3638	4427	8065	25865	75

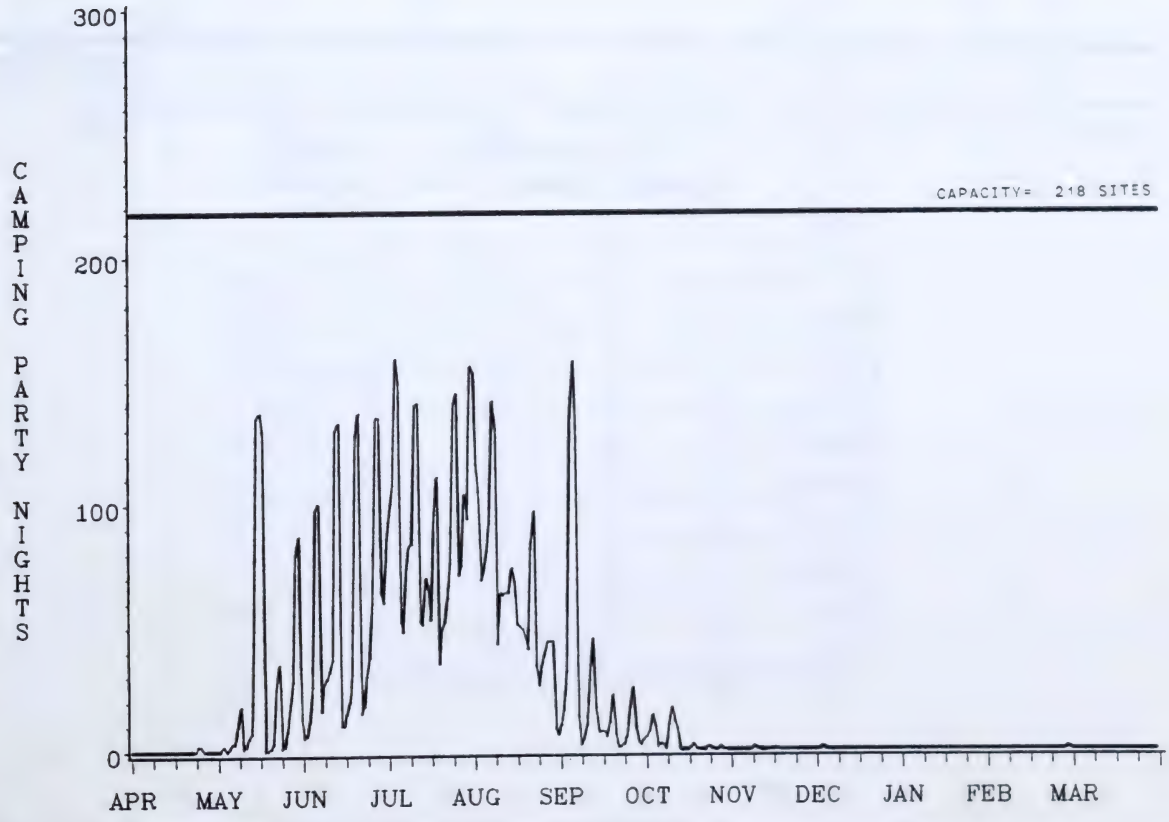

EAST CENTRAL REGION
LONG LAKE PARK
1987/1988 FISCAL YEAR

CAMPGROUND OCCUPANCY DATA

CAPACITY= 218 SITES

	SITE NIGHTS	AVG DAILY % OCCUPANCY			NUMBER OF NIGHTS AT % OCCUPANCY							OVERFLOW		
	AVAILABLE	WKDAY	WKEND	TOTAL	0	1-24	25-49	50-74	75-99	100	100+	PARTY NIGHTS		
MONTH														
APRIL	4110	0	0	0	28	2	0	0	0	0	0		8	
MAY	4247	5	44	19	4	20	2	2	2	1	0		8	9
JUNE	4110	21	91	40	0	16	5	3	5	1	0		8	9
JULY	4929	46	86	58	0	1	14	8	7	1	0		8	
AUGUST	4929	31	57	39	0	6	17	6	2	0	0		8	
SEPTEMBER	3130	8	57	23	0	23	3	1	2	1	0		8	13
OCTOBER	2728	2	6	3	15	16	0	0	0	0	0		13	
NOVEMBER	2640	0	0	0	29	1	0	0	0	0	0		13	
DECEMBER	2728	0	0	0	30	1	0	0	0	0	0		13	
JANUARY	2728	0	0	0	31	0	0	0	0	0	0		13	
FEBRUARY	2552	0	0	0	28	1	0	0	0	0	0		13	
MARCH	2728	0	0	0	31	0	0	0	0	0	0		13	
TOTAL	41559	9	28	15	196	87	41	20	18	4	0			

Factors influencing reported use:
8 CONSTRUCTION
9 INSECT INFESTATION
13 SEASONAL CLOSURE

DAY USE

	DAY USE PARTIES			INDIVID	
	WEEKDAYS	WEEKENDS	TOTAL	DAY USERS	
MONTH					
APRIL	0	0	0	0	26
MAY	0	0	0	0	26
JUNE	0	0	0	0	26
JULY	0	0	0	0	26
AUGUST	0	0	0	0	26
SEPTEMBER	0	0	0	0	26
OCTOBER	0	0	0	0	26
NOVEMBER	0	0	0	0	26
DECEMBER	0	0	0	0	26
JANUARY	0	0	0	0	26
FEBRUARY	0	0	0	0	26
MARCH	0	0	0	0	26
TOTAL	0	0	0	0	

Factors influencing reported use:
26 DAY USE STUDY NOT DONE-NO CALIBRATION FACTORS

HISTORICAL COMPARISON

EAST CENTRAL REGION
LONG LAKE PARK
1987/1988 FISCAL YEAR

	SUM					
	1983/84	1984/85	1985/86 (8)	1986/87 (8)	1987/88 (8)	% CHANGE FROM LAST YEAR
TYPE OF USE						
CAMPING PARTY NIGHTS	13516	12520	0	5002	8065	61
DAY USE PARTIES						

Factors influencing reported use:
8 CONSTRUCTION

Note: - Comparison does not include Day Use Parties
prior to completion of the Day Use Study (ie.1988)

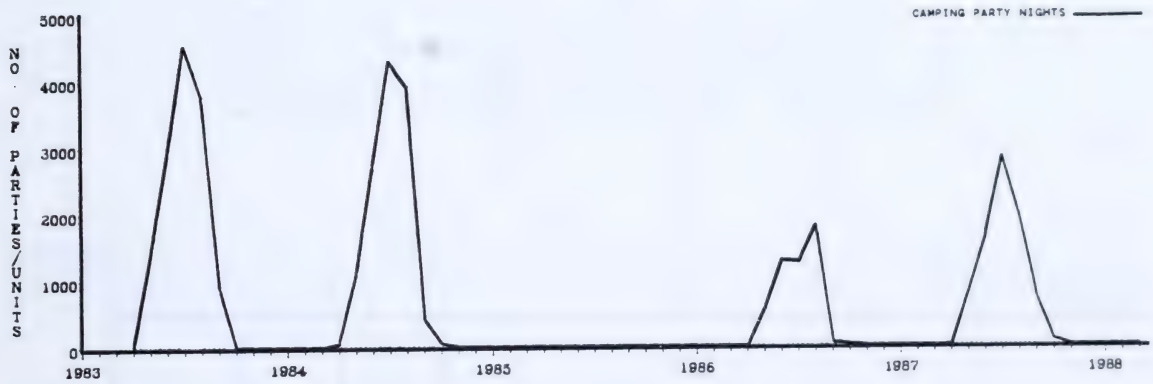

CAMPING USE

EAST CENTRAL REGION
MIQUELON LAKE PARK
1987/1988 FISCAL YEAR

	CAMPING PARTY NIGHTS			INDIVIDUAL	PARTIES
	WEEKDAYS	WEEKENDS	TOTAL	CAMPER NIGHTS	TURNED AWAY
MONTH					
APRIL	23	26	49	163	
MAY	204	1148	1352	4104	
JUNE	601	1592	2193	6901	
JULY	2321	1925	4246	14402	
AUGUST	906	1269	2175	7123	
SEPTEMBER	109	678	787	2380	
OCTOBER	4	49	53	150	
NOVEMBER	3	2	5	15	
DECEMBER	3	1	4	12	
JANUARY	0	14	14	41	
FEBRUARY	0	15	15	43	
MARCH	3	5	8	23	
TOTAL	4177	6724	10901	35357	

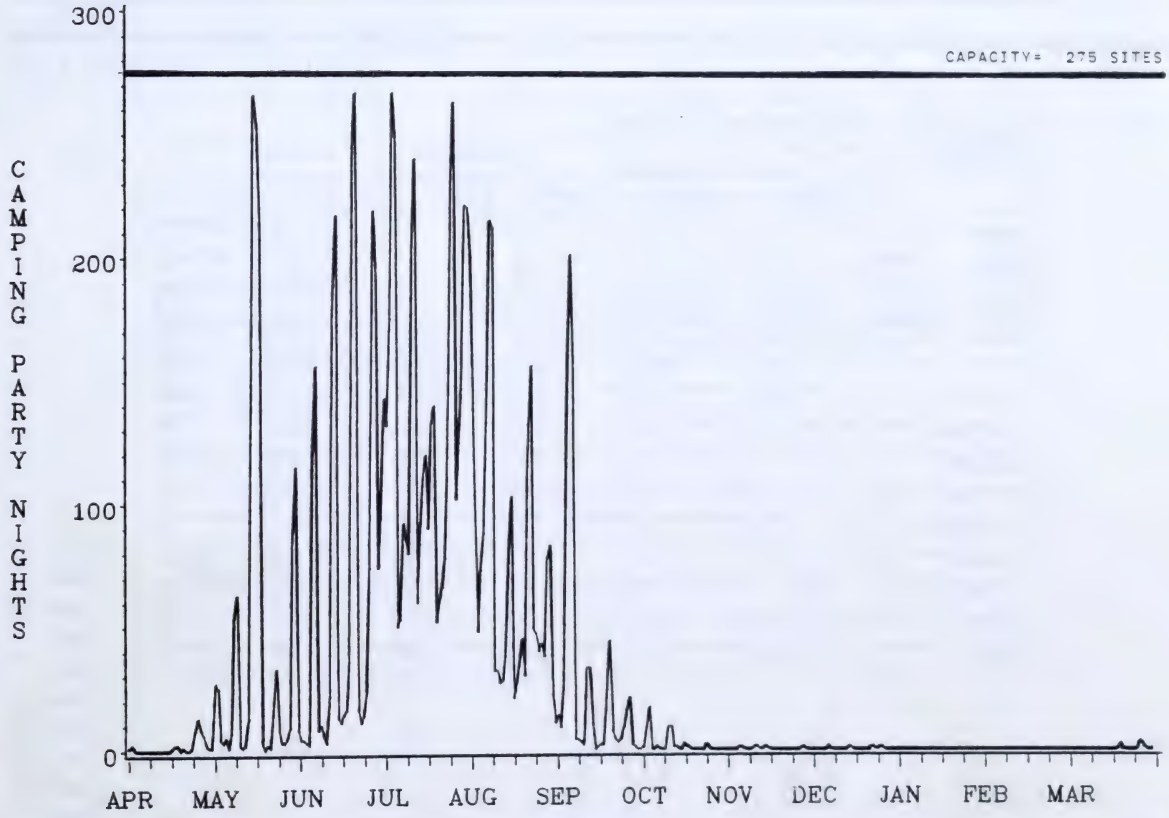

EAST CENTRAL REGION
MIQUELON LAKE PARK
1987/1988 FISCAL YEAR

CAMPGROUND OCCUPANCY DATA

CAPACITY= 275 SITES

	SITE NIGHTS	AVG DAILY % OCCUPANCY			NUMBER OF NIGHTS AT % OCCUPANCY							OVERFLOW	
	AVAILABLE	WKDAY	WKEND	TOTAL	0	1-24	25-49	50-74	75-99	100	100+	PARTY NIGHTS	
MONTH													
APRIL	8250	0	1	1	16	14	0	0	0	0	0		
MAY	8509	4	38	16	1	24	3	0	3	0	0		11
JUNE	8250	10	72	27	0	18	4	4	4	0	0		
JULY	8525	38	78	50	0	6	13	5	7	0	0		
AUGUST	8525	16	46	26	0	18	9	2	2	0	0		
SEPTEMBER	8250	2	27	10	3	24	0	3	0	0	0		
OCTOBER	8525	0	2	1	20	11	0	0	0	0	0		
NOVEMBER	8250	0	0	0	25	5	0	0	0	0	0		
DECEMBER	8525	0	0	0	27	4	0	0	0	0	0		
JANUARY	1925	0	3	1	31	0	0	0	0	0	0	14	13 24
FEBRUARY	0	0	0	0	29	0	0	0	0	0	0	15	13 24
MARCH	4675	0	0	0	27	4	0	0	0	0	0		13
TOTAL	82209	6	22	11	179	128	29	14	16	0	0	29	

Factors influencing reported use:
11 SNOW STORM
24 DAY USE AREA USED FOR CAMPING
13 SEASONAL CLOSURE

GROUP CAMPING USE

	GROUP UNIT NIGHTS			INDIVIDUAL	OCCUPANCY	
	WEEKDAYS	WEEKENDS	TOTAL	CAMPER NIGHTS	AREA NITES AVAILABLE	AREA NITES OCCUPIED
MONTH						
APRIL	0	10	10	31	60	2
MAY	0	131	131	401	62	15
JUNE	142	248	390	1201	60	25
JULY	72	271	343	1054	62	25
AUGUST	157	172	329	1009	62	36
SEPTEMBER	11	39	50	153	60	7
OCTOBER	0	0	0	0	62	0
NOVEMBER	0	0	0	0	60	0
DECEMBER	0	0	0	0	62	0
JANUARY	0	0	0	0	62	0
FEBRUARY	0	0	0	0	58	0
MARCH	0	0	0	0	62	0
TOTAL	382	871	1253	3849	732	110

DAY USE

EAST CENTRAL REGION
MIQUELON LAKE PARK
1987/1988 FISCAL YEAR

	DAY USE PARTIES			INDIVID	
	WEEKDAYS	WEEKENDS	TOTAL	DAY USERS	
MONTH					
APRIL	550	400	950	2945	70
MAY	1450	3525	4975	15422	70
JUNE	1825	3800	5625	17437	
JULY	5125	4025	9150	28365	
AUGUST	1425	2450	3875	12012	
SEPTEMBER	625	1500	2125	6587	70
OCTOBER	450	700	1150	2645	
NOVEMBER	700	150	850	1955	
DECEMBER	350	125	475	1092	70
JANUARY	200	150	350	805	70
FEBRUARY	475	325	800	1840	
MARCH	325	175	500	1150	
TOTAL	13500	17325	30825	92257	

Factors influencing reported use:
70 ESTIMATES-TRAFFIC COUNTER MALFUNCTION

HISTORICAL COMPARISON

	SUM					
	1983/84 (26)	1984/85 (26)	1985/86	1986/87	1987/88	% CHANGE FROM LAST YEAR
TYPE OF USE						
CAMPING PARTY NIGHTS	11136	13509	15035	12937	10901	-16
GROUP UNIT NIGHTS				932	1253	34
DAY USE PARTIES			25115	32372	30825	-5

Factors influencing reported use:
26 DAY USE STUDY NOT DONE-NO CALIBRATION FACTORS

Note: - A system to calculate Group Unit Nights was introduced in 1986.

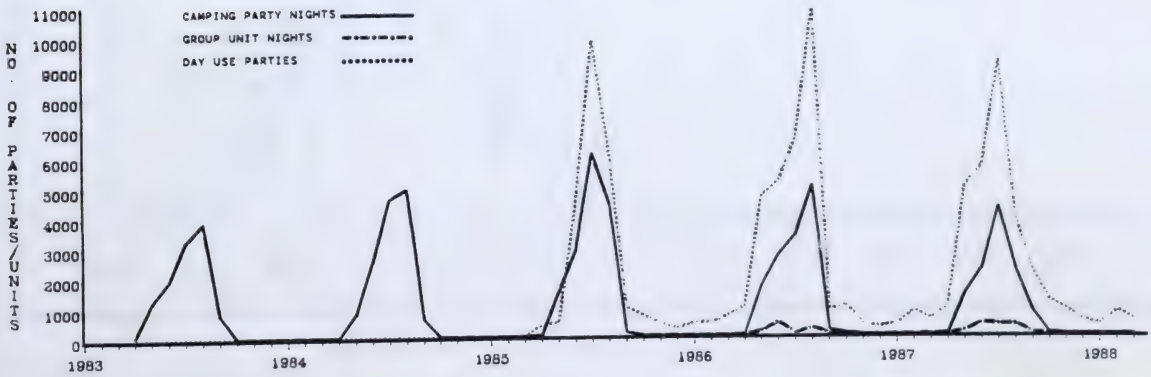

CAMPING USE

EAST CENTRAL REGION
MOOSE LAKE PARK
1987/1988 FISCAL YEAR

	CAMPING PARTY NIGHTS			INDIVIDUAL	PARTIES
	WEEKDAYS	WEEKENDS	TOTAL	CAMPER NIGHTS	TURNED AWAY
MONTH					
APRIL	1	0	1	3	
MAY	61	244	305	994	
JUNE	336	377	713	2286	
JULY	495	375	870	2772	
AUGUST	194	237	431	1383	
SEPTEMBER	25	76	101	328	
OCTOBER	1	2	3	9	
NOVEMBER	0	0	0	0	
DECEMBER	0	0	0	0	
JANUARY	0	0	0	0	
FEBRUARY	0	0	0	0	
MARCH	0	0	0	0	
TOTAL	1113	1311	2424	7776	

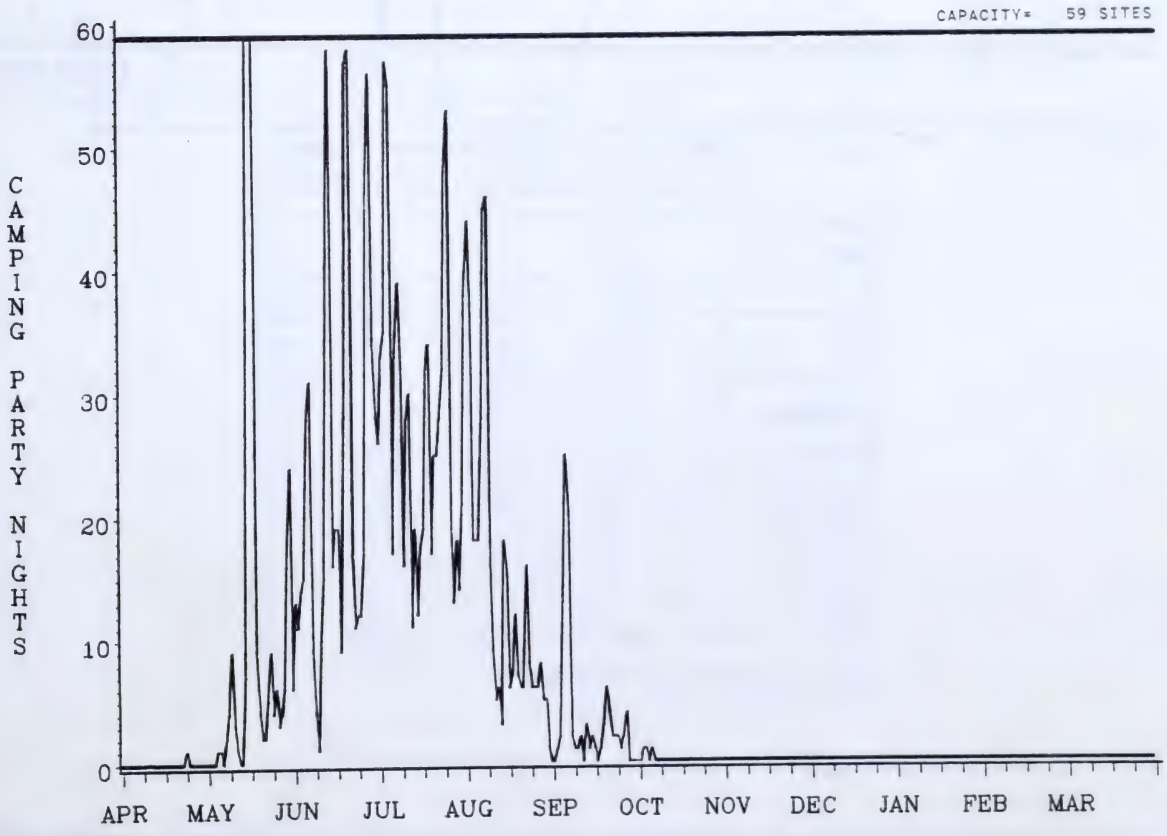

EAST CENTRAL REGION
MOOSE LAKE PARK
1987/1988 FISCAL YEAR

CAMPGROUND OCCUPANCY DATA

CAPACITY= 59 SITES

	SITE NIGHTS	AVG DAILY % OCCUPANCY			NUMBER OF NIGHTS AT % OCCUPANCY							OVERFLOW	
	AVAILABLE	WKDAY	WKEND	TOTAL	0	1-24	25-49	50-74	75-99	100	100+	PARTY NIGHTS	
MONTH													
APRIL	1770	0	0	0	29	1	0	0	0	0	0		
MAY	1829	5	38	17	6	20	2	0	0	3	0		
JUNE	1770	26	80	40	0	11	11	3	5	0	0		
JULY	1829	38	71	48	0	4	13	10	4	0	0		
AUGUST	1829	16	40	24	1	18	8	2	2	0	0		
SEPTEMBER	1770	2	14	6	7	21	2	0	0	0	0		
OCTOBER	1829	0	0	0	28	3	0	0	0	0	0		
NOVEMBER	900	0	0	0	30	0	0	0	0	0	0		13
DECEMBER	930	0	0	0	31	0	0	0	0	0	0		13
JANUARY	930	0	0	0	31	0	0	0	0	0	0		13
FEBRUARY	870	0	0	0	29	0	0	0	0	0	0		13
MARCH	930	0	0	0	31	0	0	0	0	0	0		13
TOTAL	17186	7	20	11	223	78	36	15	11	3	0		

Factors influencing reported use:
13 SEASONAL CLOSURE

DAY USE

	DAY USE PARTIES			INDIVID	
	WEEKDAYS	WEEKENDS	TOTAL	DAY USERS	
MONTH					
APRIL	100	50	150	420	
MAY	275	275	550	1567	
JUNE	475	250	725	2032	
JULY	550	275	825	2310	
AUGUST	300	275	575	1635	
SEPTEMBER	150	100	250	705	
OCTOBER	175	125	300	750	
NOVEMBER	100	50	150	375	
DECEMBER	75	25	100	250	
JANUARY	25	50	75	188	
FEBRUARY	0	0	0	0	75
MARCH	0	0	0	0	75
TOTAL	2225	1475	3700	10232	

Factors influencing reported use:
75 DATA NOT AVAILABLE

HISTORICAL COMPARISON

EAST CENTRAL REGION
MOOSE LAKE PARK
1987/1988 FISCAL YEAR

	SUM					
	1983/84 (26)	1984/85	1985/86	1986/87	1987/88	% CHANGE FROM LAST YEAR
TYPE OF USE						
CAMPING PARTY NIGHTS	2644	2825	2197	2267	2424	7
DAY USE PARTIES		3493	3580	4122	3700	-10

Factors influencing reported use:
26 DAY USE STUDY NOT DONE-NO CALIBRATION FACTORS

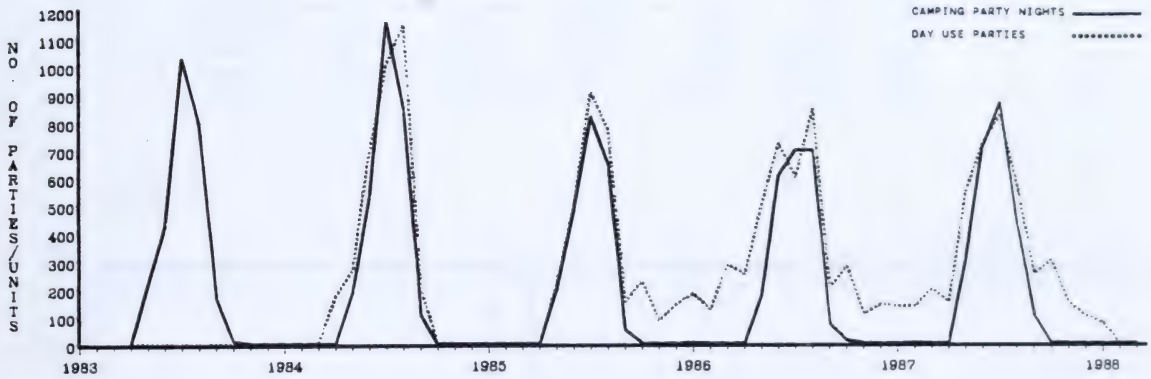

CAMPING USE

EAST CENTRAL REGION
ROCHON SANDS PARK
1987/1988 FISCAL YEAR

	CAMPING PARTY NIGHTS			INDIVIDUAL	PARTIES
	WEEKDAYS	WEEKENDS	TOTAL	CAMPER NIGHTS	TURNED AWAY
MONTH					
APRIL	0	0	0	0	
MAY	0	0	0	0	
JUNE	0	0	0	0	
JULY	0	0	0	0	
AUGUST	230	234	464	1647	
SEPTEMBER	107	271	378	1350	
OCTOBER	0	12	12	36	
NOVEMBER	10	1	11	33	
DECEMBER	0	0	0	0	
JANUARY	0	0	0	0	
FEBRUARY	0	0	0	0	
MARCH	0	0	0	0	
TOTAL	347	518	865	3066	

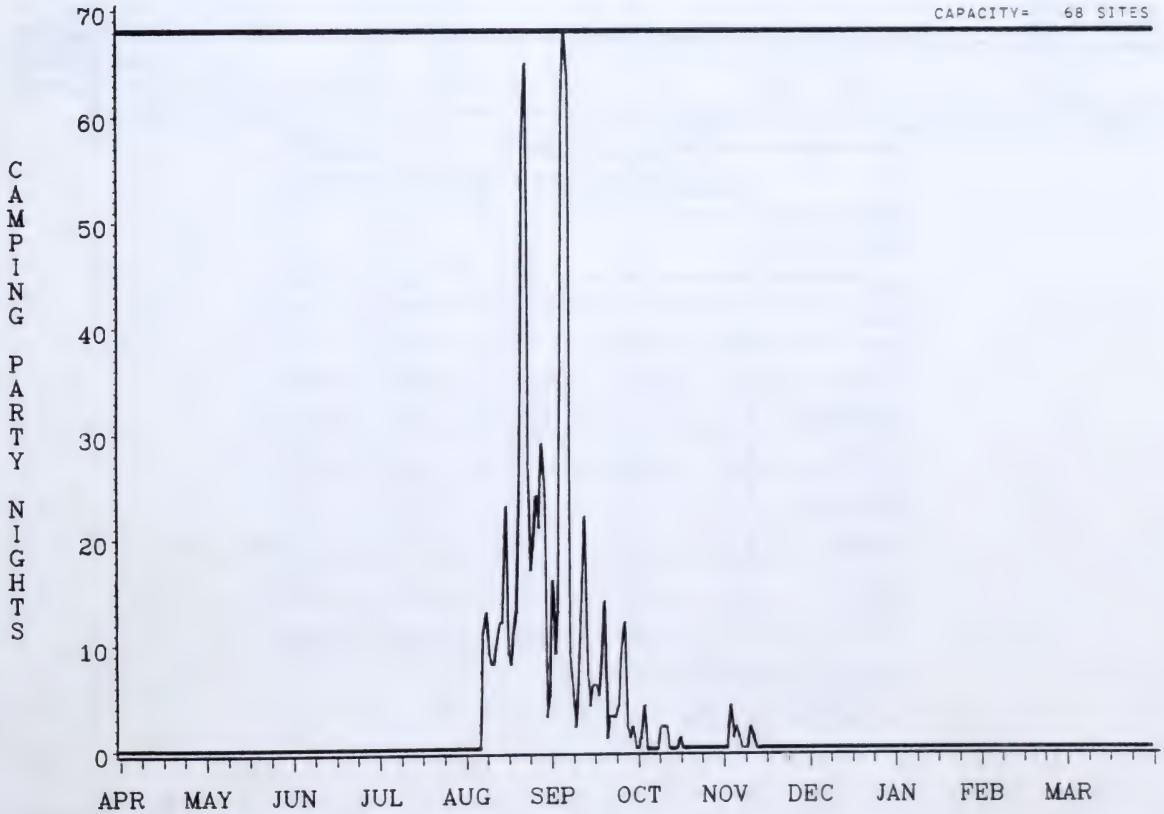

EAST CENTRAL REGION
ROCHON SANDS PARK
1987/1988 FISCAL YEAR

CAMPGROUND OCCUPANCY DATA

CAPACITY= 68 SITES

	SITE NIGHTS	AVG DAILY % OCCUPANCY			NUMBER OF NIGHTS AT % OCCUPANCY							OVERFLOW	
	AVAILABLE	WKDAY	WKEND	TOTAL	0	1-24	25-49	50-74	75-99	100	100+	PARTY NIGHTS	
MONTH													
APRIL	0	0	0	0	30	0	0	0	0	0	0		8
MAY	0	0	0	0	31	0	0	0	0	0	0		8
JUNE	0	0	0	0	30	0	0	0	0	0	0		8
JULY	0	0	0	0	31	0	0	0	0	0	0		8
AUGUST	2108	16	34	22	6	14	9	0	2	0	0		
SEPTEMBER	2040	7	44	19	1	25	1	0	2	1	0		
OCTOBER	2108	0	2	1	25	6	0	0	0	0	0		
NOVEMBER	2040	1	0	1	24	6	0	0	0	0	0		
DECEMBER	2108	0	0	0	31	0	0	0	0	0	0		
JANUARY	2108	0	0	0	31	0	0	0	0	0	0		
FEBRUARY	1972	0	0	0	29	0	0	0	0	0	0		
MARCH	2108	0	0	0	31	0	0	0	0	0	0		
TOTAL	16592	2	7	3	300	51	10	0	4	1	0		

Factors influencing reported use:
8 CONSTRUCTION

DAY USE

	DAY USE PARTIES			INDIVID	
	WEEKDAYS	WEEKENDS	TOTAL	DAY USERS	
MONTH					
APRIL	0	0	0	0	8
MAY	0	0	0	0	8
JUNE	0	0	0	0	8
JULY	0	0	0	0	8
AUGUST	200	625	825	2475	71
SEPTEMBER	200	625	825	2475	71
OCTOBER	0	0	0	0	75
NOVEMBER	0	0	0	0	75
DECEMBER	0	0	0	0	75
JANUARY	0	0	0	0	75
FEBRUARY	0	0	0	0	75
MARCH	0	0	0	0	75
TOTAL	400	1250	1650	4950	

Factors influencing reported use:
8 CONSTRUCTION
71 ESTIMATES-NO TRAFFIC COUNTER IN OPERATION
75 DATA NOT AVAILABLE

HISTORICAL COMPARISON

EAST CENTRAL REGION
ROCHON SANDS PARK
1987/1988 FISCAL YEAR

	SUM					
	1983/84 (26)	1984/85 (26)	1985/86	1986/87	1987/88 (8)	% CHANGE FROM LAST YEAR
TYPE OF USE						
CAMPING PARTY NIGHTS	3450	3275	2780	1647	865	-47
DAY USE PARTIES			3848	3797	1650	-57

Factors influencing reported use:
26 DAY USE STUDY NOT DONE-NO CALIBRATION FACTORS
8 CONSTRUCTION

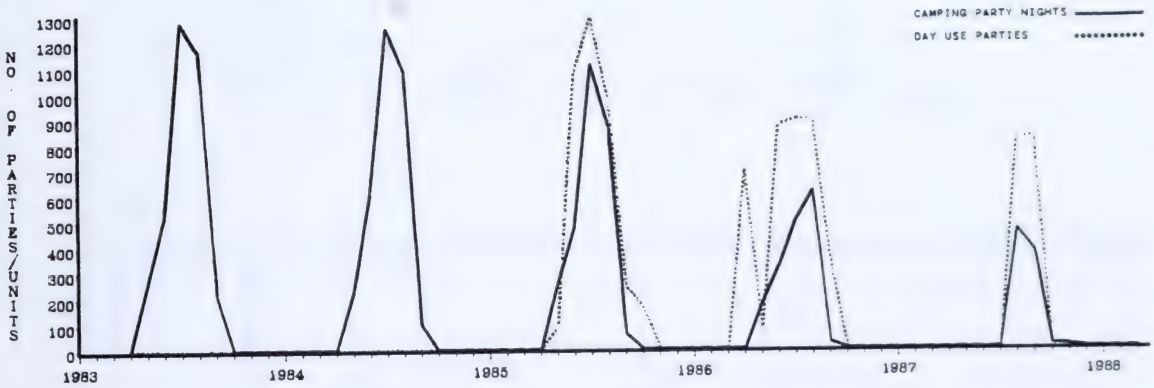

CAMPING USE

EAST CENTRAL REGION
SIR WINSTON CHURCHILL PARK
1987/1988 FISCAL YEAR

	CAMPING PARTY NIGHTS			INDIVIDUAL	PARTIES
	WEEKDAYS	WEEKENDS	TOTAL	CAMPER NIGHTS	TURNED AWAY
MONTH					
APRIL	1	1	2	6	
MAY	101	373	474	1469	27
JUNE	393	497	890	2759	10
JULY	968	583	1551	4808	13
AUGUST	483	419	902	2796	
SEPTEMBER	46	48	94	291	
OCTOBER	18	7	25	75	
NOVEMBER	12	2	14	42	
DECEMBER	0	0	0	0	
JANUARY	0	0	0	0	
FEBRUARY	0	0	0	0	
MARCH	0	0	0	0	
TOTAL	2022	1930	3952	12247	50

CAPACITY= 90 SITES

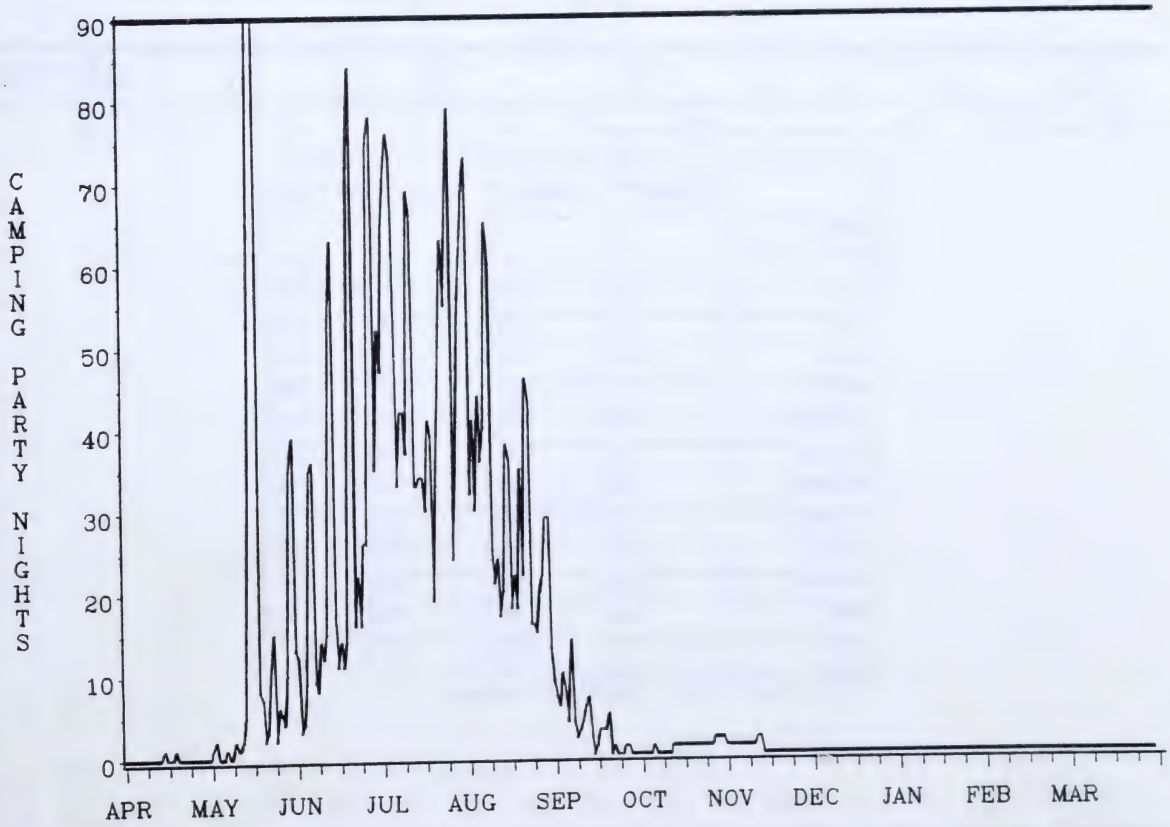

EAST CENTRAL REGION
SIR WINSTON CHURCHILL PARK
1987/1988 FISCAL YEAR

CAMPGROUND OCCUPANCY DATA

CAPACITY= 90 SITES

	SITE NIGHTS	AVG DAILY % OCCUPANCY			NUMBER OF NIGHTS AT % OCCUPANCY							OVERFLOW	
	AVAILABLE	WKDAY	WKEND	TOTAL	0	1-24	25-49	50-74	75-99	100	100+	PARTY NIGHTS	
MONTH													
APRIL	390	0	1	1	28	2	0	0	0	0	0		13
MAY	1789	9	55	26	5	19	4	0	0	3	0		13
JUNE	2700	20	69	33	0	17	5	4	4	0	0		
JULY	2790	49	72	56	0	1	14	9	7	0	0		
AUGUST	2790	26	47	32	0	14	14	3	0	0	0		
SEPTEMBER	2700	2	6	3	9	21	0	0	0	0	0		
OCTOBER	2790	1	1	1	10	21	0	0	0	0	0		
NOVEMBER	2700	1	0	1	18	12	0	0	0	0	0		
DECEMBER	2790	0	0	0	31	0	0	0	0	0	0		29
JANUARY	2790	0	0	0	31	0	0	0	0	0	0		29
FEBRUARY	2610	0	0	0	29	0	0	0	0	0	0		29
MARCH	2790	0	0	0	31	0	0	0	0	0	0		29
TOTAL	29629	9	21	13	192	107	37	16	11	3	0		

Factors influencing reported use:
13 SEASONAL CLOSURE
29 ESTIMATES UNAVAILABLE

DAY USE

	DAY USE PARTIES			INDIVID	
	WEEKDAYS	WEEKENDS	TOTAL	DAY USERS	
MONTH					
APRIL	375	300	675	2287	70
MAY	275	300	575	1957	70
JUNE	250	575	825	2837	
JULY	1075	550	1625	5472	
AUGUST	425	700	1125	3852	
SEPTEMBER	175	150	325	1102	
OCTOBER	50	75	125	375	
NOVEMBER	25	25	50	150	
DECEMBER	200	100	300	900	
JANUARY	150	75	225	675	
FEBRUARY	225	125	350	1050	
MARCH	350	150	500	1500	
TOTAL	3575	3125	6700	22160	

Factors influencing reported use:
70 ESTIMATES-TRAFFIC COUNTER MALFUNCTION

HISTORICAL COMPARISON

EAST CENTRAL REGION
SIR WINSTON CHURCHILL PARK
1987/1988 FISCAL YEAR

	SUM					
	1983/84 (26)	1984/85	1985/86	1986/87	1987/88 (50)	% CHANGE FROM LAST YEAR
TYPE OF USE						
CAMPING PARTY NIGHTS	6015	5435	5075	5465	3952	-28
DAY USE PARTIES		7480	5561	7517	6700	-11

Factors influencing reported use:
26 DAY USE STUDY NOT DONE-NO CALIBRATION FACTORS
50 SOME AREAS AFFECTED BY SEASONAL CLOSURE

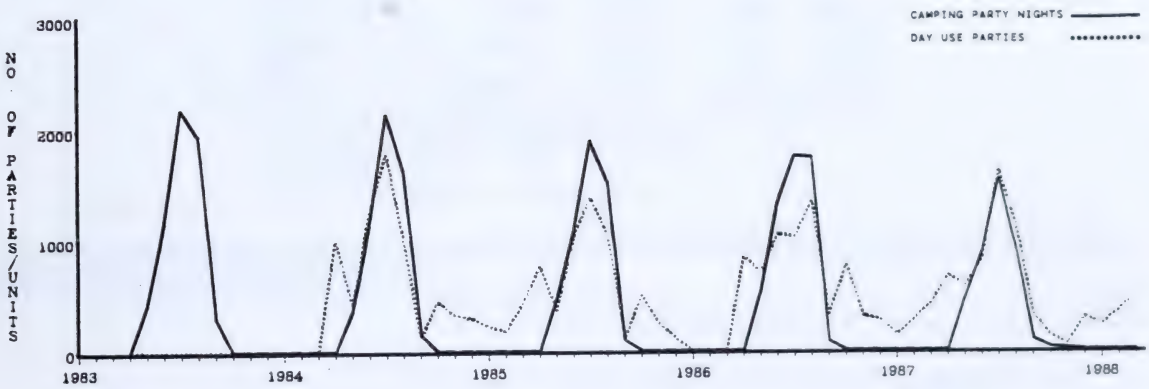

DAY USE

EAST CENTRAL REGION
STRATHCONA SCIENCE PARK
1987/1988 FISCAL YEAR

	DAY USE PARTIES			INDIVID		
	WEEKDAYS	WEEKENDS	TOTAL	DAY USERS		
MONTH						
APRIL	4350	2075	6425	15380	72	
MAY	5825	4100	9925	24295		
JUNE	5650	3200	8850	21390		
JULY	5125	2050	7175	17015	70	
AUGUST	2225	2100	4325	10775	13	5
SEPTEMBER	5150	2850	8000	19310		
OCTOBER	2750	1900	4650	15345	54	
NOVEMBER	3550	1475	5025	16582	54	
DECEMBER	7675	3525	11200	36960	54	
JANUARY	8850	5400	14250	47025	54	
FEBRUARY	7200	4000	11200	36960	54	
MARCH	2300	1200	3500	11550	54	
TOTAL	60650	33875	94525	272587		

Factors influencing reported use:
72 ESTIMATES-INFREQUENT READINGS OF TRAFFIC COUNTER
70 ESTIMATES-TRAFFIC COUNTER MALFUNCTION
13 SEASONAL CLOSURE
5 HIGH WINDS
54 DATA NOT AVAILABLE FOR SOME AREAS

HISTORICAL COMPARISON

	SUM					
	1983/84 (26)	1984/85 (26)	1985/86	1986/87	1987/88 (13)	% CHANGE FROM LAST YEAR
TYPE OF USE						
DAY USE PARTIES			45063	93207	94525	1

Factors influencing reported use:
26 DAY USE STUDY NOT DONE-NO CALIBRATION FACTORS
13 SEASONAL CLOSURE

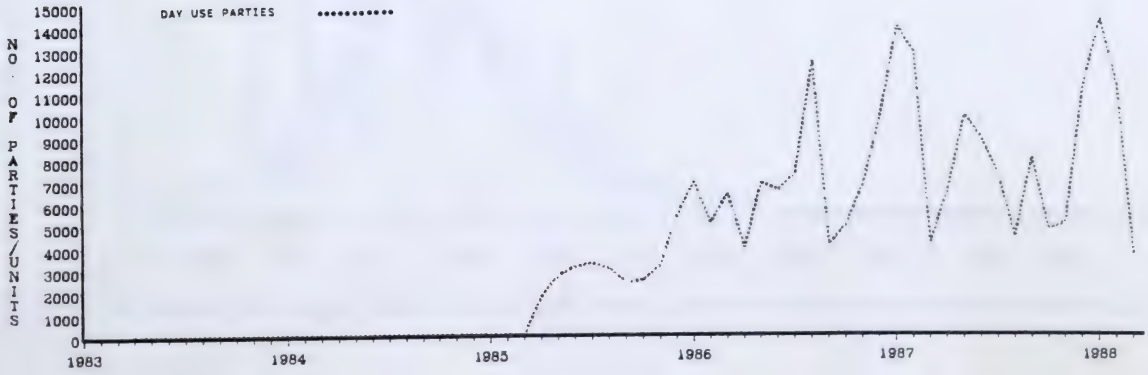

CAMPING USE

EAST CENTRAL REGION
VERMILION PARK
1987/1988 FISCAL YEAR

	CAMPING PARTY NIGHTS			INDIVIDUAL	PARTIES
	WEEKDAYS	WEEKENDS	TOTAL	CAMPER NIGHTS	TURNED AWAY
MONTH					
APRIL	22	7	29	80	
MAY	107	143	250	718	
JUNE	343	255	598	1691	
JULY	818	400	1218	3409	
AUGUST	454	260	714	2006	
SEPTEMBER	156	119	275	778	
OCTOBER	60	29	89	213	
NOVEMBER	11	5	16	38	
DECEMBER	0	0	0	0	
JANUARY	0	0	0	0	
FEBRUARY	0	0	0	0	
MARCH	0	0	0	0	
TOTAL	1971	1218	3189	8934	

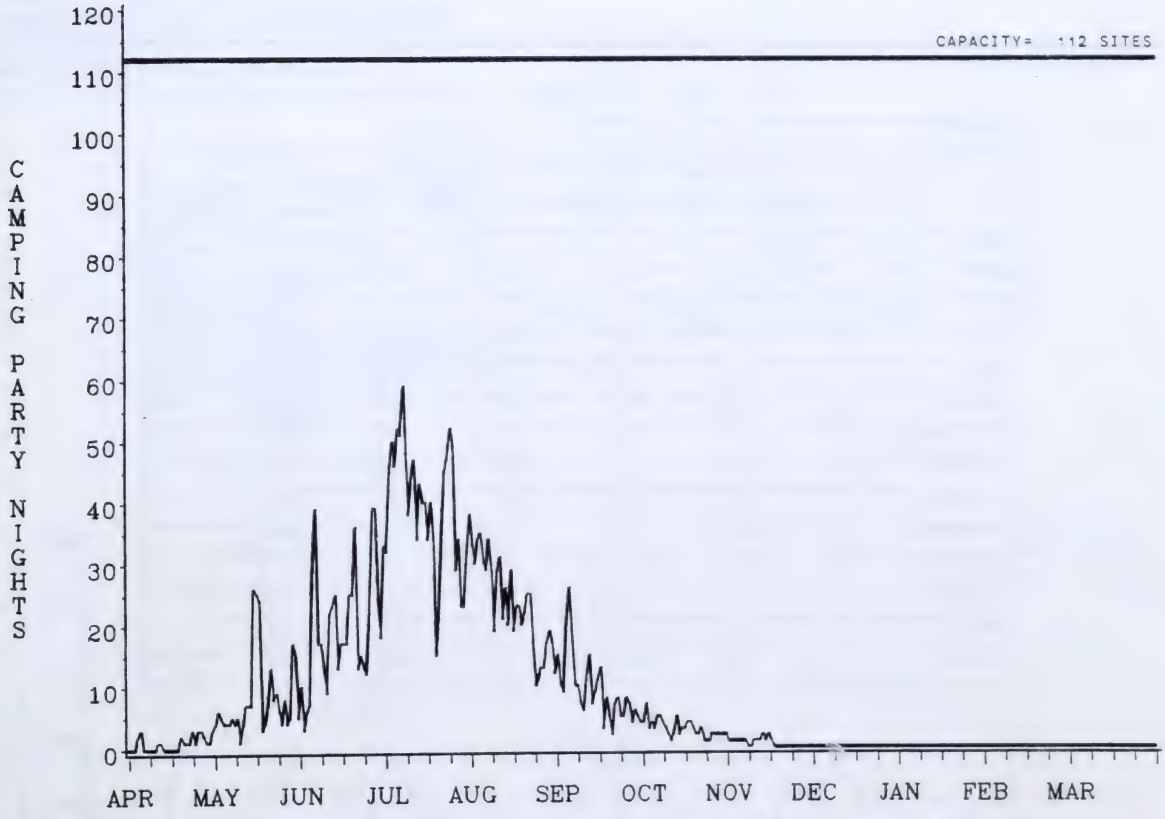

EAST CENTRAL REGION
VERMILION PARK
1987/1988 FISCAL YEAR

CAMPGROUND OCCUPANCY DATA

CAPACITY= 112 SITES

	SITE NIGHTS	AVG DAILY % OCCUPANCY			NUMBER OF NIGHTS AT % OCCUPANCY							OVERFLOW	
	AVAILABLE	WKDAY	WKEND	TOTAL	0	1-24	25-49	50-74	75-99	100	100+	PARTY NIGHTS	
MONTH													
APRIL	1710	2	1	2	14	16	0	0	0	0	0		13
MAY	3472	5	12	7	0	31	0	0	0	0	0		
JUNE	3360	14	28	18	0	24	6	0	0	0	0		
JULY	3472	33	40	35	0	4	26	1	0	0	0		
AUGUST	3472	19	23	21	0	20	11	0	0	0	0		
SEPTEMBER	3360	7	12	8	0	30	0	0	0	0	0		
OCTOBER	3472	3	2	3	0	31	0	0	0	0	0		
NOVEMBER	3360	0	1	0	16	14	0	0	0	0	0		
DECEMBER	3472	0	0	0	31	0	0	0	0	0	0		
JANUARY	3472	0	0	0	31	0	0	0	0	0	0		
FEBRUARY	3248	0	0	0	29	0	0	0	0	0	0		
MARCH	3472	0	0	0	31	0	0	0	0	0	0		
TOTAL	39342	7	10	8	152	170	43	1	0	0	0		

Factors influencing reported use:
13 SEASONAL CLOSURE

GROUP CAMPING USE

	GROUP UNIT NIGHTS			INDIVIDUAL	OCCUPANCY	
	WEEKDAYS	WEEKENDS	TOTAL	CAMPER NIGHTS	AREA NITES AVAILABLE	AREA NITES OCCUPIED
MONTH						
APRIL	0	0	0	0	120	0
MAY	0	111	111	421	124	12
JUNE	0	8	8	20	120	2
JULY	3	14	17	51	124	5
AUGUST	5	39	44	129	124	8
SEPTEMBER	0	10	10	25	120	3
OCTOBER	0	12	12	22	124	1
NOVEMBER	0	10	10	18	120	1
DECEMBER	0	0	0	0	124	0
JANUARY	0	0	0	0	124	0
FEBRUARY	0	0	0	0	116	0
MARCH	0	0	0	0	124	0
TOTAL	8	204	212	687	1464	32

DAY USE

EAST CENTRAL REGION
VERMILION PARK
1987/1988 FISCAL YEAR

	DAY USE PARTIES			INDIVID
	WEEKDAYS	WEEKENDS	TOTAL	DAY USERS
MONTH				
APRIL	625	325	950	2502
MAY	925	950	1875	4970
JUNE	1275	1125	2400	6352
JULY	1925	1000	2925	7705
AUGUST	950	950	1900	5035
SEPTEMBER	775	675	1450	3837
OCTOBER	1050	475	1525	3813
NOVEMBER	600	325	925	2313
DECEMBER	550	300	850	2125
JANUARY	600	425	1025	2563
FEBRUARY	575	375	950	2375
MARCH	750	300	1050	2625
TOTAL	10600	7225	17825	46215

HISTORICAL COMPARISON

	SUM					
	1983/84 (26)	1984/85	1985/86	1986/87	1987/88 (50)	% CHANGE FROM LAST YEAR
TYPE OF USE						
CAMPING PARTY NIGHTS	4780	4442	4060	4083	3189	-22
GROUP UNIT NIGHTS				162	212	31
DAY USE PARTIES		15390	16960	19988	17825	-11

Factors influencing reported use:
26 DAY USE STUDY NOT DONE-NO CALIBRATION FACTORS
50 SOME AREAS AFFECTED BY SEASONAL CLOSURE
Note: - A system to calculate Group Unit Nights was introduced in 1986.

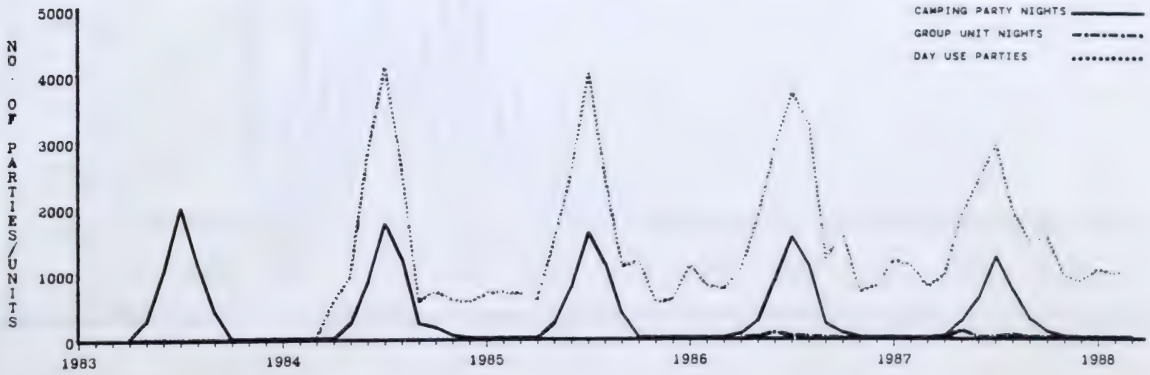

CAMPING USE

EAST CENTRAL REGION
WHITNEY LAKES PARK
1987/1988 FISCAL YEAR

	CAMPING PARTY NIGHTS			INDIVIDUAL	PARTIES
	WEEKDAYS	WEEKENDS	TOTAL	CAMPER NIGHTS	TURNED AWAY
MONTH					
APRIL	0	0	0	0	
MAY	23	252	275	907	
JUNE	198	307	505	1666	
JULY	483	410	893	2947	
AUGUST	208	322	530	1749	
SEPTEMBER	37	84	121	399	
OCTOBER	3	2	5	14	
NOVEMBER	0	0	0	0	
DECEMBER	0	0	0	0	
JANUARY	0	0	0	0	
FEBRUARY	0	0	0	0	
MARCH	0	0	0	0	
TOTAL	952	1377	2329	7683	

CAPACITY= 149 SITES

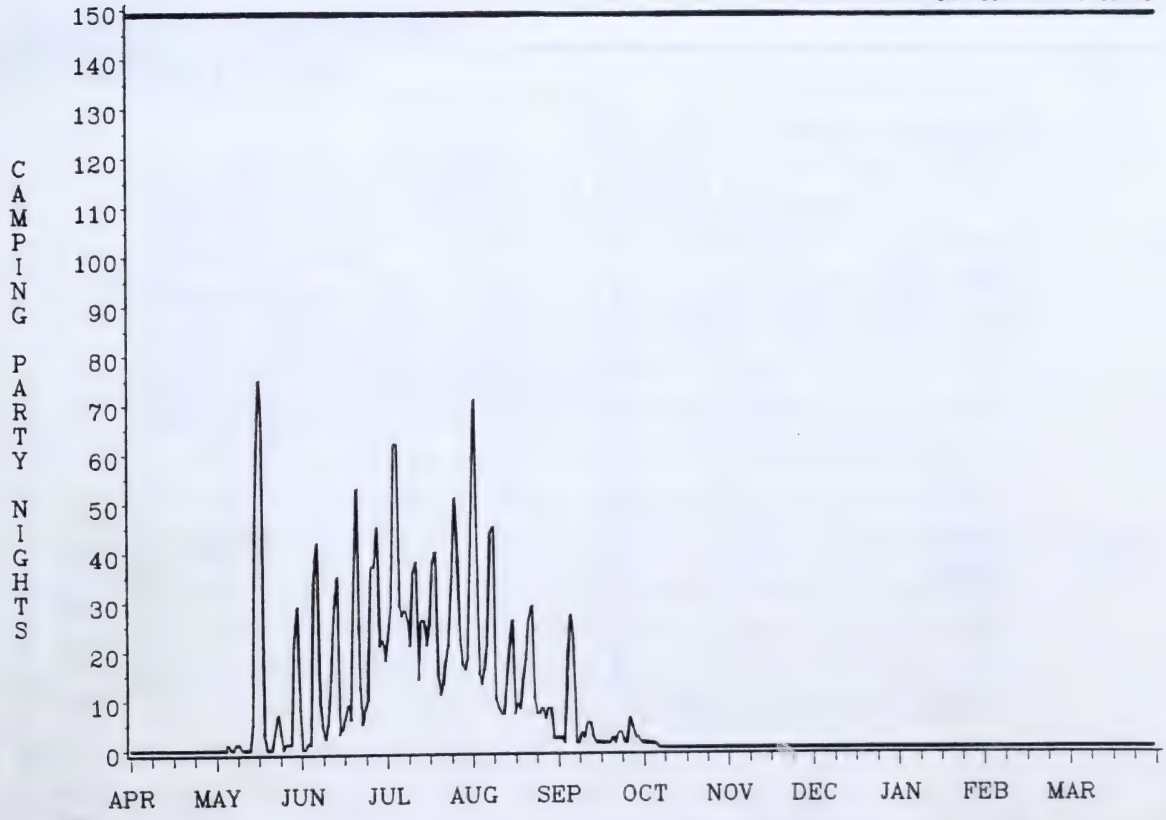

EAST CENTRAL REGION
WHITNEY LAKES PARK
1987/1988 FISCAL YEAR

CAMPGROUND OCCUPANCY DATA

CAPACITY= 149 SITES

	SITE NIGHTS	AVG DAILY % OCCUPANCY			NUMBER OF NIGHTS AT % OCCUPANCY							OVERFLOW
	AVAILABLE	WKDAY	WKEND	TOTAL	0	1-24	25-49	50-74	75-99	100	100+	PARTY NIGHTS
MONTH												
APRIL	4470	0	0	0	30	0	0	0	0	0	0	
MAY	4619	1	15	6	14	14	2	1	0	0	0	
JUNE	4470	6	26	11	2	25	3	0	0	0	0	
JULY	4619	15	31	19	0	23	8	0	0	0	0	
AUGUST	4619	7	22	11	0	27	4	0	0	0	0	
SEPTEMBER	4470	1	6	3	0	30	0	0	0	0	0	
OCTOBER	4619	0	0	0	26	5	0	0	0	0	0	
NOVEMBER	4470	0	0	0	30	0	0	0	0	0	0	
DECEMBER	4619	0	0	0	31	0	0	0	0	0	0	
JANUARY	4619	0	0	0	31	0	0	0	0	0	0	
FEBRUARY	4321	0	0	0	29	0	0	0	0	0	0	
MARCH	4619	0	0	0	31	0	0	0	0	0	0	
TOTAL	54534	2	8	4	224	124	17	1	0	0	0	

GROUP CAMPING USE

	GROUP UNIT NIGHTS			INDIVIDUAL	OCCUPANCY		
	WEEKDAYS	WEEKENDS	TOTAL	CAMPER NIGHTS	AREA NITES AVAILABLE	AREA NITES OCCUPIED	
MONTH							
APRIL	0	0	0	0	30	0	50
MAY	0	15	15	51	62	3	
JUNE	0	27	27	91	60	6	
JULY	33	43	76	243	62	11	
AUGUST	0	40	40	136	62	9	
SEPTEMBER	0	0	0	0	30	0	50
OCTOBER	0	0	0	0	0	0	50
NOVEMBER	0	0	0	0	0	0	50
DECEMBER	0	0	0	0	0	0	50
JANUARY	0	0	0	0	0	0	50
FEBRUARY	0	0	0	0	0	0	50
MARCH	0	0	0	0	0	0	50
TOTAL	33	125	158	521	306	29	

Factors influencing reported use:
50 SOME AREAS AFFECTED BY SEASONAL CLOSURE

DAY USE

EAST CENTRAL REGION
WHITNEY LAKES PARK
1987/1988 FISCAL YEAR

	DAY USE PARTIES			INDIVID	
	WEEKDAYS	WEEKENDS	TOTAL	DAY USERS	
MONTH					
APRIL	125	75	200	600	60
MAY	300	575	875	2625	60
JUNE	525	750	1275	3825	
JULY	1450	1275	2725	8175	
AUGUST	500	825	1325	3975	
SEPTEMBER	225	275	500	1500	
OCTOBER	250	200	450	1170	
NOVEMBER	275	125	400	1040	
DECEMBER	175	175	350	910	
JANUARY	200	275	475	1235	
FEBRUARY	250	225	475	1235	
MARCH	375	275	650	1690	
TOTAL	4650	5050	9700	27980	

Factors influencing reported use:
60 DAY USE ESTIMATES FOR ALL AREAS

HISTORICAL COMPARISON

	SUM					
	1983/84 (26)	1984/85 (26)	1985/86	1986/87	1987/88 (50)	% CHANGE FROM LAST YEAR
TYPE OF USE						
CAMPING PARTY NIGHTS	4636	2045	3565	2734	2329	-15
GROUP UNIT NIGHTS				373	158	-58
DAY USE PARTIES			25995	11116	9700	-18

Factors influencing reported use:
26 DAY USE STUDY NOT DONE-NO CALIBRATION FACTORS
50 SOME AREAS AFFECTED BY SEASONAL CLOSURE

Note: - A system to calculate Group Unit Nights was introduced in 1986.

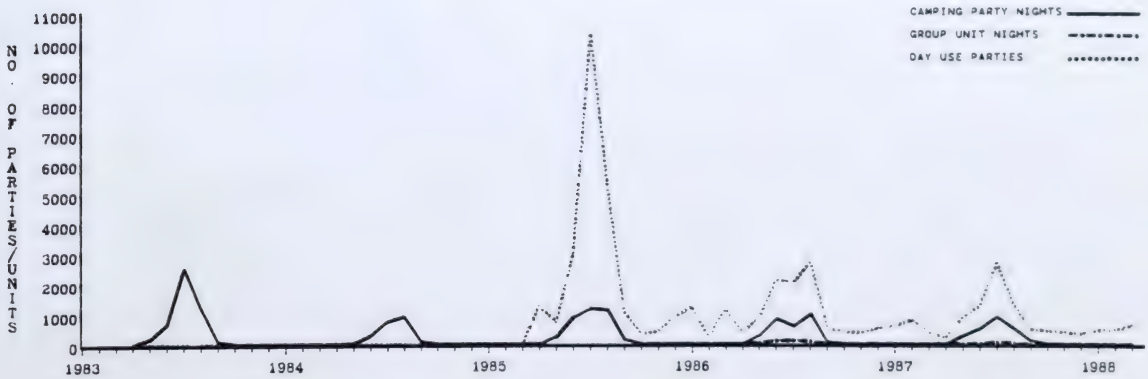

PROVINCIAL RECREATION AREAS

East Central Region

CAMPING USE

EAST CENTRAL REGION
BEAVER LAKE RECREATION AREA
1987/1988 FISCAL YEAR

	CAMPING PARTY NIGHTS			INDIVIDUAL	PARTIES
	WEEKDAYS	WEEKENDS	TOTAL	CAMPER NIGHTS	TURNED AWAY
MONTH					
APRIL	0	0	0	0	
MAY	121	378	499	1597	
JUNE	531	584	1115	3568	
JULY	1571	933	2504	8013	
AUGUST	566	618	1184	3789	
SEPTEMBER	64	201	265	848	
OCTOBER	0	1	1	3	
NOVEMBER	0	0	0	0	
DECEMBER	0	0	0	0	
JANUARY	0	0	0	0	
FEBRUARY	0	0	0	0	
MARCH	0	0	0	0	
TOTAL	2853	2715	5568	17818	

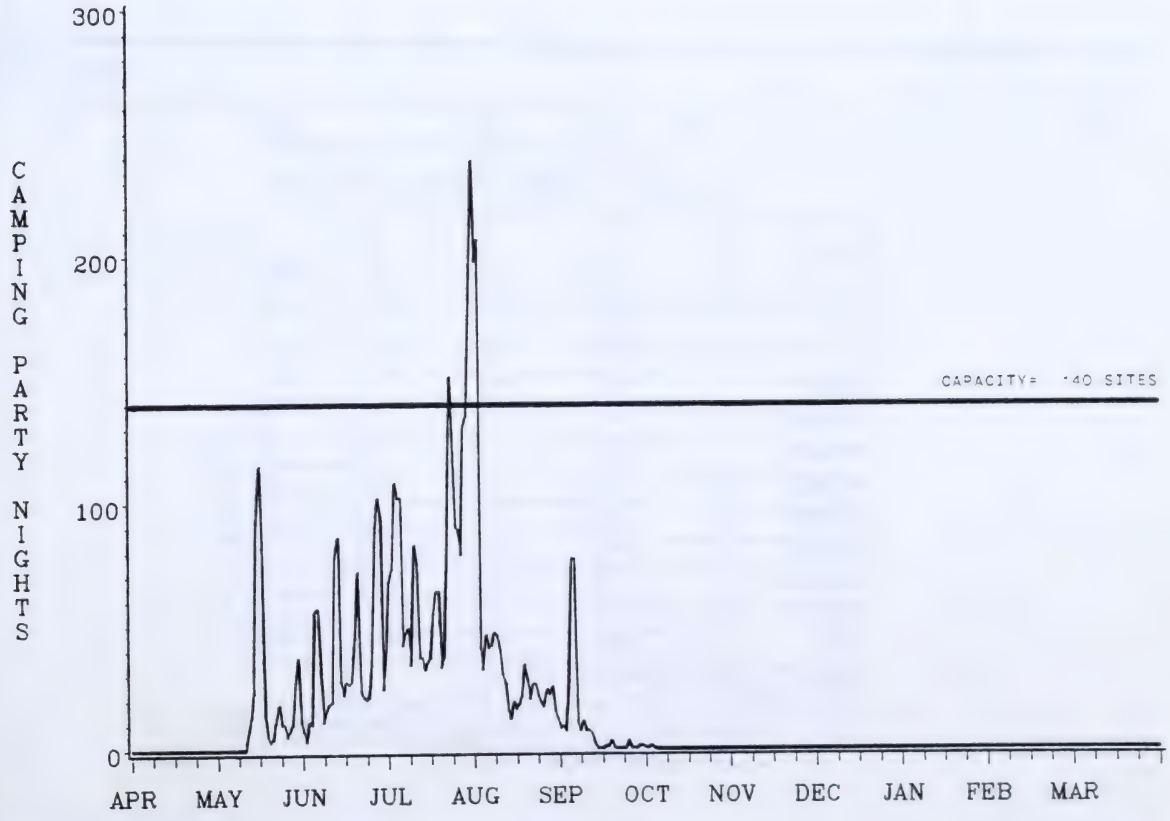

EAST CENTRAL REGION
BEAVER LAKE RECREATION AREA
1987/1988 FISCAL YEAR

CAMPGROUND OCCUPANCY DATA

CAPACITY= 140 SITES

	SITE NIGHTS	AVG DAILY % OCCUPANCY			NUMBER OF NIGHTS AT % OCCUPANCY							OVERFLOW	
	AVAILABLE	WKDAY	WKEND	TOTAL	0	1-24	25-49	50-74	75-99	100	100+	PARTY NIGHTS	
MONTH													
APRIL	4200	0	0	0	30	0	0	0	0	0	0		19
MAY	4340	4	25	11	11	16	1	2	1	0	0		
JUNE	4200	17	52	27	0	20	4	6	0	0	0		
JULY	4340	51	74	58	0	3	12	9	4	0	3		
AUGUST	4340	19	44	27	0	22	7	0	0	0	2		
SEPTEMBER	4200	2	16	6	11	17	0	2	0	0	0		
OCTOBER	4340	0	0	0	30	1	0	0	0	0	0		
NOVEMBER	4200	0	0	0	30	0	0	0	0	0	0		29
DECEMBER	4340	0	0	0	31	0	0	0	0	0	0		29
JANUARY	4340	0	0	0	31	0	0	0	0	0	0		29
FEBRUARY	4060	0	0	0	29	0	0	0	0	0	0		29
MARCH	4340	0	0	0	31	0	0	0	0	0	0		29
TOTAL	51240	8	18	11	234	79	24	19	5	0	5		

Factors influencing reported use:
19 DATA UNAVAILABLE-REGISTRATION SYSTEM NOT IN PLACE
29 ESTIMATES UNAVAILABLE

DAY USE

	DAY USE PARTIES			INDIVID	
	WEEKDAYS	WEEKENDS	TOTAL	DAY USERS	
MONTH					
APRIL	0	0	0	0	75
MAY	25	25	50	125	
JUNE	125	50	175	438	
JULY	350	75	425	1063	
AUGUST	125	50	175	438	
SEPTEMBER	0	0	0	0	75
OCTOBER	0	0	0	0	25
NOVEMBER	0	0	0	0	25
DECEMBER	0	0	0	0	25
JANUARY	0	0	0	0	25
FEBRUARY	0	0	0	0	25
MARCH	0	0	0	0	25
TOTAL	625	200	825	2063	

Factors influencing reported use:
75 DATA NOT AVAILABLE
25 SYSTEM NOT IN PLACE FOR DAY USE STATS COLLECTION

Note: - The above statistics represent minimum estimates of Day Use based upon a pre-determined relationship between camping and day use.

HISTORICAL COMPARISON

EAST CENTRAL REGION
BEAVER LAKE RECREATION AREA
1987/1988 FISCAL YEAR

	SUM					
	1983/84 (63)	1984/85 (63)	1985/86 (63)	1986/87 (63)	1987/88 (82)	% CHANGE FROM LAST YEAR
TYPE OF USE						
CAMPING PARTY NIGHTS					5568	
DAY USE PARTIES					825	

Factors influencing reported use:
63 STATS NOT REPORTED-INCOMPATIBLE COLLECTION METHOD.
82 DATA FOR ONE PEAK SEASON MONTH NOT AVAILABLE

Note: - Comparisons to use estimates from previous years are not possible due to different collection methodologies.

- The above Day Use Party figures only include Peak Season Use.

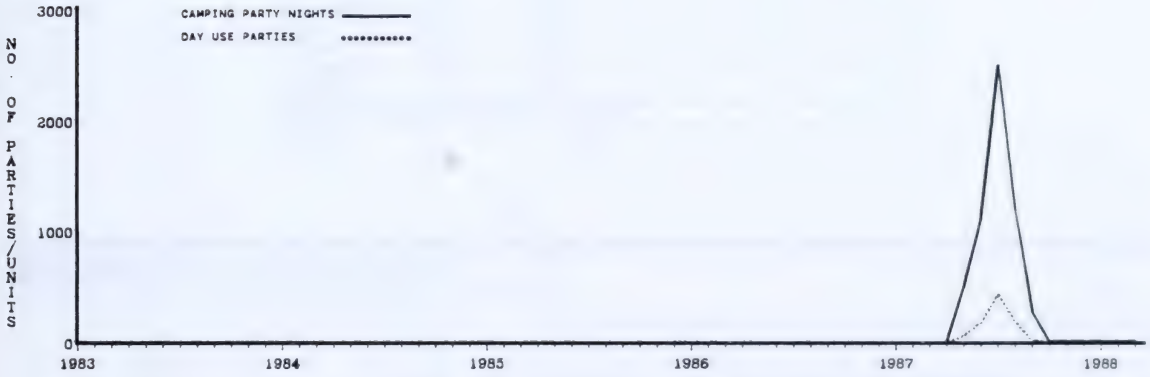

DAY USE

EAST CENTRAL REGION
COOKING LAKE-BLACKFOOT RECREATION AREA
1987/1988 FISCAL YEAR

	DAY USE PARTIES			INDIVID	
	WEEKDAYS	WEEKENDS	TOTAL	DAY USERS	
MONTH					
APRIL	0	0	0	0	25
MAY	0	0	0	0	25
JUNE	0	0	0	0	25
JULY	0	0	0	0	25
AUGUST	0	0	0	0	25
SEPTEMBER	0	0	0	0	25
OCTOBER	0	0	0	0	25
NOVEMBER	0	0	0	0	25
DECEMBER	0	0	0	0	25
JANUARY	0	0	0	0	25
FEBRUARY	0	0	0	0	25
MARCH	0	0	0	0	25
TOTAL	0	0	0	0	

Factors influencing reported use:
25 SYSTEM NOT IN PLACE FOR DAY USE STATS COLLECTION

HISTORICAL COMPARISON

	SUM					
	1983/84 (75)	1984/85 (75)	1985/86 (75)	1986/87 (75)	1987/88 (75)	% CHANGE FROM LAST YEAR
TYPE OF USE						
DAY USE PARTIES						

Factors influencing reported use:
75 DATA NOT AVAILABLE

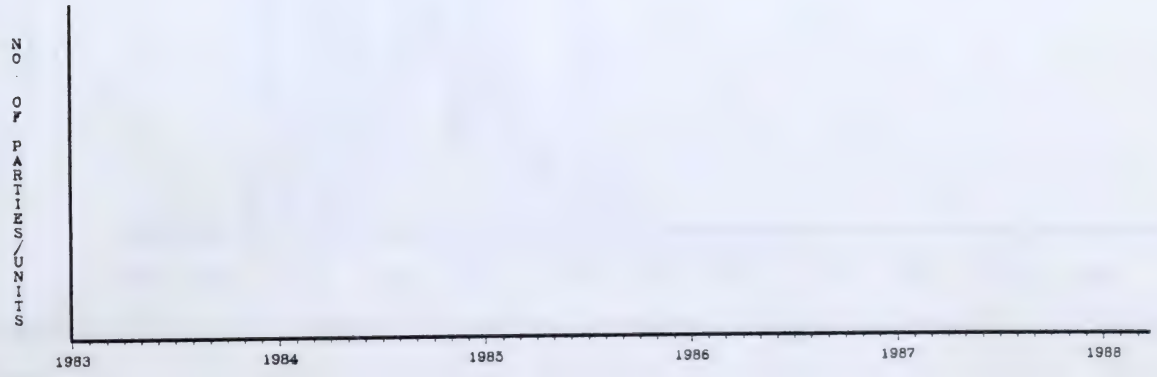

CAMPING USE

EAST CENTRAL REGION
BONNIE LAKE RECREATION AREA
1987/1988 FISCAL YEAR

	CAMPING PARTY NIGHTS			INDIVIDUAL	PARTIES
	WEEKDAYS	WEEKENDS	TOTAL	CAMPER NIGHTS	TURNED AWAY
MONTH					
APRIL	0	0	0	0	
MAY	60	163	223	714	
JUNE	71	193	264	845	
JULY	218	213	431	1379	
AUGUST	98	99	197	630	
SEPTEMBER	11	69	80	256	
OCTOBER	0	0	0	0	
NOVEMBER	0	0	0	0	
DECEMBER	0	0	0	0	
JANUARY	0	0	0	0	
FEBRUARY	0	0	0	0	
MARCH	0	0	0	0	
TOTAL	458	737	1195	3824	

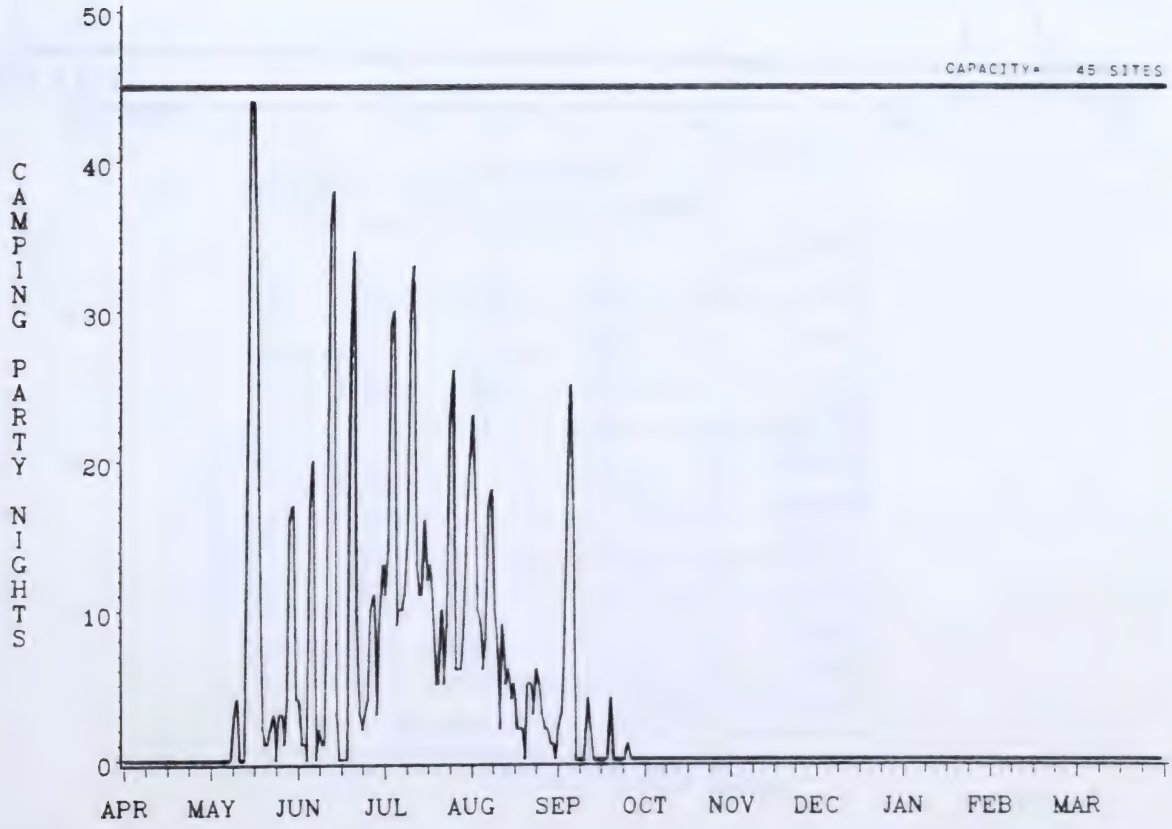

EAST CENTRAL REGION
BONNIE LAKE RECREATION AREA
1987/1988 FISCAL YEAR

CAMPGROUND OCCUPANCY DATA

CAPACITY= 45 SITES

	SITE NIGHTS	AVG DAILY % OCCUPANCY			NUMBER OF NIGHTS AT % OCCUPANCY							OVERFLOW	
	AVAILABLE	WKDAY	WKEND	TOTAL	0	1-24	25-49	50-74	75-99	100	100+	PARTY NIGHTS	
MONTH													
APRIL	1350	0	0	0	30	0	0	0	0	0	0		19
MAY	1395	7	33	16	12	12	4	0	3	0	0		
JUNE	1350	7	54	20	6	17	3	1	3	0	0		
JULY	1395	22	53	31	0	17	8	6	0	0	0		
AUGUST	1395	10	22	14	2	25	3	1	0	0	0		
SEPTEMBER	1350	1	17	6	20	7	2	1	0	0	0		
OCTOBER	1395	0	0	0	31	0	0	0	0	0	0		
NOVEMBER	1350	0	0	0	30	0	0	0	0	0	0		29
DECEMBER	1395	0	0	0	31	0	0	0	0	0	0		29
JANUARY	1395	0	0	0	31	0	0	0	0	0	0		29
FEBRUARY	1305	0	0	0	29	0	0	0	0	0	0		29
MARCH	1395	0	0	0	31	0	0	0	0	0	0		29
TOTAL	16470	4	15	7	253	78	20	9	6	0	0		

Factors influencing reported use:
19 DATA UNAVAILABLE-REGISTRATION SYSTEM NOT IN PLACE
29 ESTIMATES UNAVAILABLE

DAY USE

	DAY USE PARTIES			INDIVID	
	WEEKDAYS	WEEKENDS	TOTAL	DAY USERS	
MONTH					
APRIL	0	0	0	0	75
MAY	15	10	25	63	
JUNE	15	15	30	75	
JULY	50	15	65	163	
AUGUST	20	10	30	75	
SEPTEMBER	5	5	10	25	
OCTOBER	0	0	0	0	25
NOVEMBER	0	0	0	0	25
DECEMBER	0	0	0	0	25
JANUARY	0	0	0	0	25
FEBRUARY	0	0	0	0	25
MARCH	0	0	0	0	25
TOTAL	105	55	160	400	

Factors influencing reported use:
75 DATA NOT AVAILABLE
25 SYSTEM NOT IN PLACE FOR DAY USE STATS COLLECTION

Note: - The above statistics represent minimum estimates of Day Use based upon a pre-determined relationship between camping and day use.

HISTORICAL COMPARISON

EAST CENTRAL REGION
BONNIE LAKE RECREATION AREA
1987/1988 FISCAL YEAR

	SUM					
	1983/84 (63)	1984/85 (63)	1985/86 (63)	1986/87 (63)	1987/88 (82)	% CHANGE FROM LAST YEAR
TYPE OF USE						
CAMPING PARTY NIGHTS					1195	
DAY USE PARTIES					160	

Factors influencing reported use
63 STATS NOT REPORTED-INCOMPATIBLE COLLECTION METHOD.
82 DATA FOR ONE PEAK SEASON MONTH NOT AVAILABLE

Note: - Comparisons to use estimates from previous years are not possible due to different collection methodologies.

- The above Day Use Party figures only include Peak Season Use.

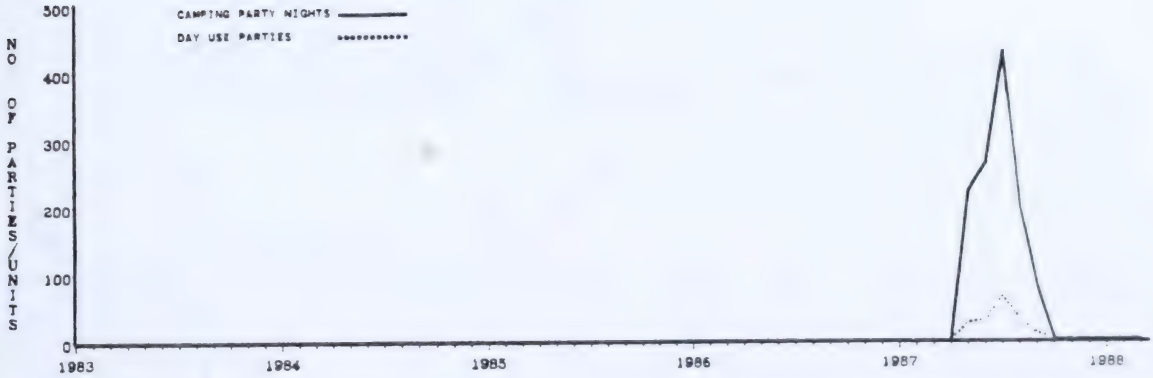

CAMPING USE

EAST CENTRAL REGION
BUFFALO LAKE RECREATION AREA
1987-1988 FISCAL YEAR

	CAMPING PARTY NIGHTS			INDIVIDUAL	PARTIES
	WEEKDAYS	WEEKENDS	TOTAL	CAMPER NIGHTS	TURNED AWAY
MONTH					
APRIL	0	0	0	0	
MAY	[illegible]	144	145	494	
JUNE	54	174	228	730	
JULY	266	255	521	1667	
AUGUST	129	199	328	1050	
SEPTEMBER	13	33	46	147	
OCTOBER	0	0	0	0	
NOVEMBER	0	0	0	0	
DECEMBER	0	0	0	0	
JANUARY	0	0	0	0	
FEBRUARY	0	0	0	0	
MARCH	0	0	0	0	
TOTAL	463	805	1268	4058	

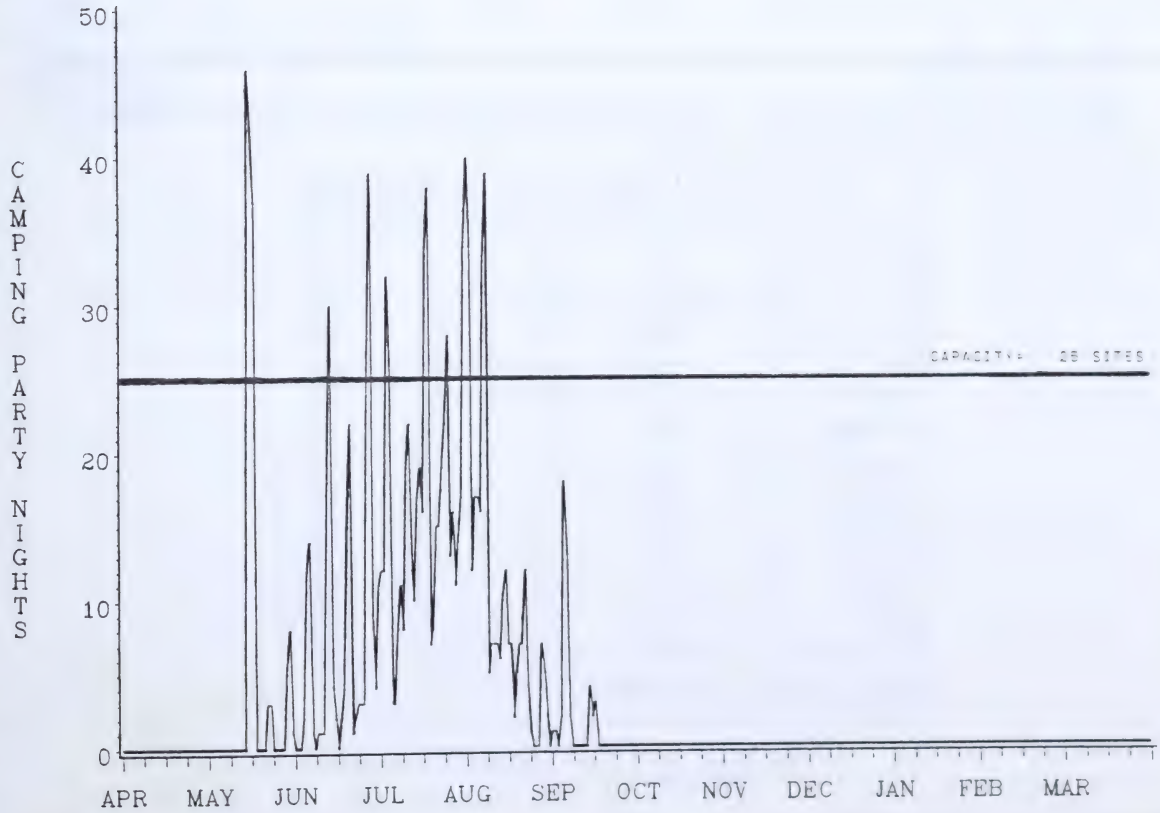

EAST CENTRAL REGION
BUFFALO LAKE RECREATION AREA
1987/1988 FISCAL YEAR

CAMPGROUND OCCUPANCY DATA

CAPACITY= 25 SITES

	SITE NIGHTS	AVG DAILY % OCCUPANCY			NUMBER OF NIGHTS AT % OCCUPANCY							OVERFLOW	
	AVAILABLE	WKDAY	WKEND	TOTAL	0	1-24	25-49	50-74	75-99	100	100+	PARTY NIGHTS	
MONTH													
APRIL	750	0	0	0	30	0	0	0	0	0	0		19
MAY	775	0	52	19	23	4	1	0	0	0	3		
JUNE	750	10	87	30	5	15	3	3	2	0	2		
JULY	775	48	113	67	0	2	10	8	5	0	6		
AUGUST	775	25	80	42	4	8	12	3	0	0	4		
SEPTEMBER	750	2	15	6	21	7	0	2	0	0	0		
OCTOBER	775	0	0	0	31	0	0	0	0	0	0		
NOVEMBER	0	0	0	0	30	0	0	0	0	0	0		13
DECEMBER	0	0	0	0	31	0	0	0	0	0	0		13
JANUARY	0	0	0	0	31	0	0	0	0	0	0		13
FEBRUARY	0	0	0	0	29	0	0	0	0	0	0		13
MARCH	0	0	0	0	31	0	0	0	0	0	0		13
TOTAL	5350	7	29	14	266	36	26	16	7	0	15		

Factors influencing reported use:
19 DATA UNAVAILABLE-REGISTRATION SYSTEM NOT IN PLACE
13 SEASONAL CLOSURE

DAY USE

	DAY USE PARTIES			INDIVID	
	WEEKDAYS	WEEKENDS	TOTAL	DAY USERS	
MONTH					
APRIL	0	0	0	0	75
MAY	5	10	15	38	
JUNE	10	15	25	63	
JULY	50	20	70	175	
AUGUST	25	15	40	100	
SEPTEMBER	5	5	10	25	
OCTOBER	0	0	0	0	25
NOVEMBER	0	0	0	0	25
DECEMBER	0	0	0	0	25
JANUARY	0	0	0	0	25
FEBRUARY	0	0	0	0	25
MARCH	0	0	0	0	25
TOTAL	95	65	160	400	

Factors influencing reported use:
75 DATA NOT AVAILABLE
25 SYSTEM NOT IN PLACE FOR DAY USE STATS COLLECTION

Note: - The above statistics represent minimum estimates of Day Use based upon a pre-determined relationship between camping and day use.

HISTORICAL COMPARISON

EAST CENTRAL REGION
BUFFALO LAKE RECREATION AREA
1987/1988 FISCAL YEAR

	SUM					
	1983/84 (63)	1984/85 (63)	1985/86 (63)	1986/87 (63)	1987/88 (82)	% CHANGE FROM LAST YEAR
TYPE OF USE						
CAMPING PARTY NIGHTS					1268	
DAY USE PARTIES					160	

Factors influencing reported use:
63 STATS NOT REPORTED-INCOMPATIBLE COLLECTION METHOD.
82 DATA FOR ONE PEAK SEASON MONTH NOT AVAILABLE

Note: - Comparisons to use estimates from previous years are not possible due to different collection methodologies.

- The above Day Use Party figures only include Peak Season Use.

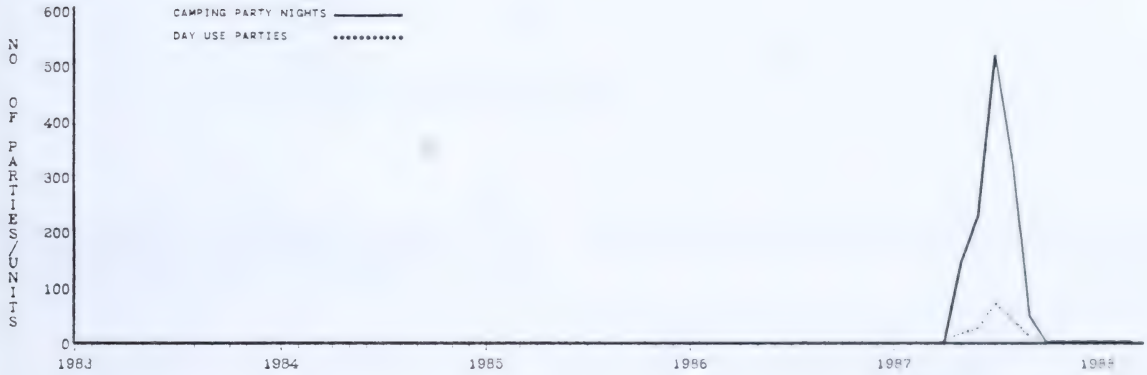

DAY USE

EAST CENTRAL REGION
DOWNING LAKE-BLACKFOOT RECREATION AREA
1987/1988 FISCAL YEAR

	DAY USE PARTIES			INDIVID	
	WEEKDAYS	WEEKENDS	TOTAL	DAY USERS	
MONTH					
APRIL	0	0	0	0	25
MAY	0	0	0	0	25
JUNE	0	0	0	0	25
JULY	0	0	0	0	25
AUGUST	0	0	0	0	25
SEPTEMBER	0	0	0	0	25
OCTOBER	0	0	0	0	25
NOVEMBER	0	0	0	0	25
DECEMBER	0	0	0	0	25
JANUARY	0	0	0	0	25
FEBRUARY	0	0	0	0	25
MARCH	0	0	0	0	25
TOTAL	0	0	0	0	

Factors influencing reported use:
25 SYSTEM NOT IN PLACE FOR DAY USE STATS COLLECTION

HISTORICAL COMPARISON

	SUM					
	1983/84 (75)	1984/85 (75)	1985/86 (75)	1986/87 (75)	1987/88 (75)	% CHANGE FROM LAST YEAR
TYPE OF USE						
DAY USE PARTIES						

Factors influencing reported use:
75 DATA NOT AVAILABLE



CAMPING USE

EAST CENTRAL REGION
EASTBOURNE RECREATION AREA
1987-1988 FISCAL YEAR

	CAMPING PARTY NIGHTS			INDIVIDUAL	PARTIES
	WEEKDAYS	WEEKENDS	TOTAL	CAMPER NIGHTS	TURNED AWAY
MONTH					
APRIL	0	0	0	0	
MAY	39	42	81	579	
JUNE	189	135	324	1037	
JULY	231	145	376	1203	
AUGUST	83	91	174	557	
SEPTEMBER	11	41	52	166	
OCTOBER	0	0	0	0	
NOVEMBER	0	0	0	0	
DECEMBER	0	0	0	0	
JANUARY	0	0	0	0	
FEBRUARY	0	0	0	0	
MARCH	0	0	0	0	
TOTAL	553	554	1107	3542	

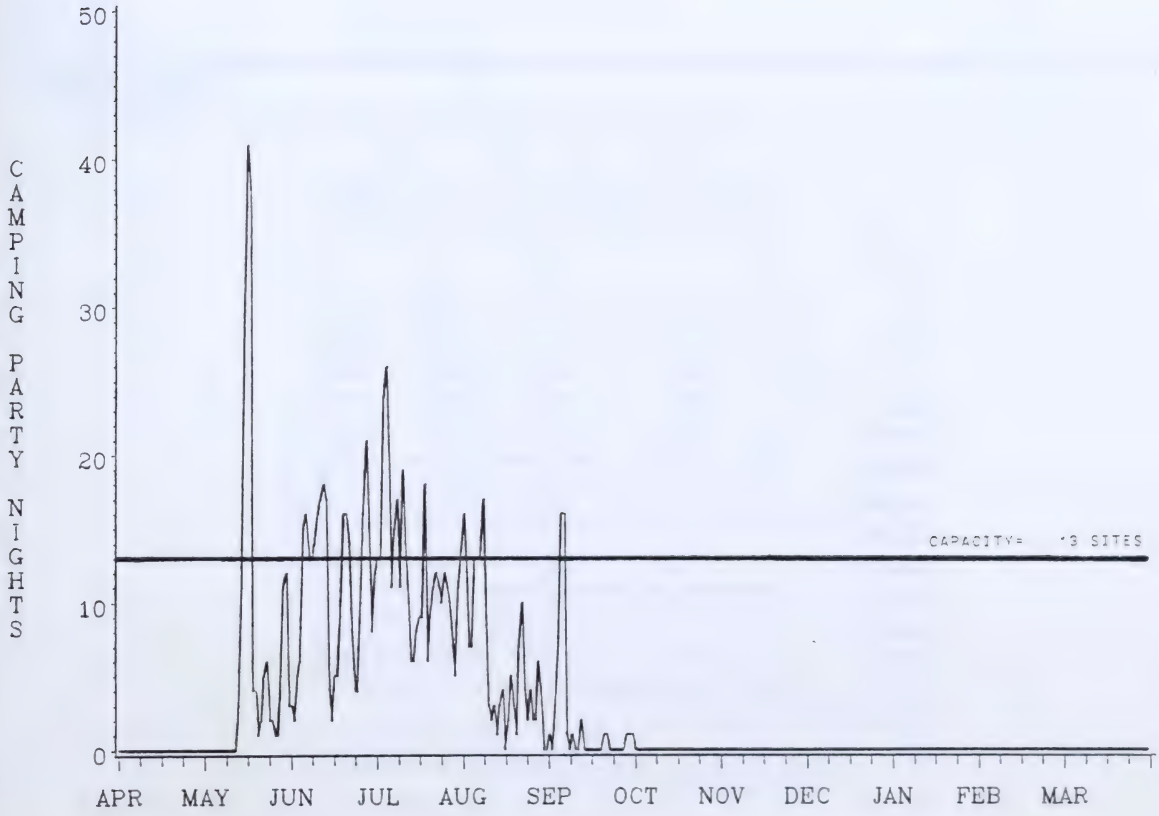

EAST CENTRAL REGION
EASTBOURNE RECREATION AREA
1987-1988 FISCAL YEAR

CAMPGROUND OCCUPANCY DATA

CAPACITY= 13 SITES

	SITE NIGHTS	AVG DAILY % OCCUPANCY			NUMBER OF NIGHTS AT % OCCUPANCY							OVERFLOW	
	AVAILABLE	WKDAY	WKEND	TOTAL	0	1-24	25-49	50-74	75-99	100	100+	PARTY NIGHTS	
MONTH													
APRIL	390	0	0	0	30	0	0	0	0	0	0		19
MAY	403	15	99	45	12	8	5	0	3	0	3		
JUNE	390	66	100	83	0	3	7	3	2	2	13		
JULY	403	81	124	93	0	0	4	5	11	3	8		
AUGUST	403	30	70	43	3	12	5	4	2	3	2		
SEPTEMBER	390	4	35	13	17	10	0	1	0	0	2		
OCTOBER	403	0	0	0	31	0	0	0	0	0	0		29
NOVEMBER	0	0	0	0	30	0	0	0	0	0	0		13
DECEMBER	0	0	0	0	31	0	0	0	0	0	0		13
JANUARY	0	0	0	0	31	0	0	0	0	0	0		13
FEBRUARY	0	0	0	0	29	0	0	0	0	0	0		13
MARCH	0	0	0	0	31	0	0	0	0	0	0		13
TOTAL	2782	16	38	23	245	33	21	13	18	8	28		

Factors influencing reported use:
19 DATA UNAVAILABLE-REGISTRATION SYSTEM NOT IN PLACE
29 ESTIMATES UNAVAILABLE
13 SEASONAL CLOSURE

DAY USE

	DAY USE PARTIES			INDIVID	
	WEEKDAYS	WEEKENDS	TOTAL	DAY USERS	
MONTH					
APRIL	0	0	0	0	75
MAY	75	100	175	438	
JUNE	400	100	500	1250	
JULY	500	125	625	1563	
AUGUST	175	75	250	625	
SEPTEMBER	25	25	50	125	
OCTOBER	0	0	0	0	25
NOVEMBER	0	0	0	0	25
DECEMBER	0	0	0	0	25
JANUARY	0	0	0	0	25
FEBRUARY	0	0	0	0	25
MARCH	0	0	0	0	25
TOTAL	1175	425	1600	4000	

Factors influencing reported use:
75 DATA NOT AVAILABLE
25 SYSTEM NOT IN PLACE FOR DAY USE STATS COLLECTION

Note: - The above statistics represent minimum estimates of Day Use based upon a pre-determined relationship between camping and day use.

HISTORICAL COMPARISON

EAST CENTRAL REGION
EASTBOURNE RECREATION AREA
1987/1988 FISCAL YEAR

	SUM					
	1983/84 (63)	1984/85 (63)	1985/86 (63)	1986/87 (63)	1987/88 (82)	% CHANGE FROM LAST YEAR
TYPE OF USE						
CAMPING PARTY NIGHTS					1107	
DAY USE PARTIES					1600	

Factors influencing reported use:
63 STATS NOT REPORTED-INCOMPATIBLE COLLECTION METHOD.
82 DATA FOR ONE PEAK SEASON MONTH NOT AVAILABLE

Note: - Comparisons to use estimates from previous years are not possible due to different collection methodologies.

- The above Day Use Party figures only include Peak Season Use.

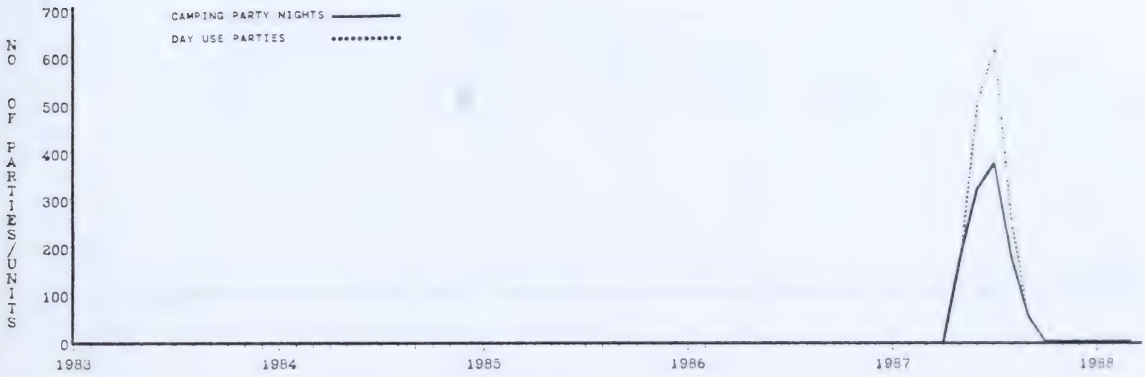

CAMPING USE

EAST CENTRAL REGION
ENGLISH BAY RECREATION AREA
1987-1988 FISCAL YEAR

	CAMPING PARTY NIGHTS			INDIVIDUAL	PARTIES
	WEEKDAYS	WEEKENDS	TOTAL	CAMPER NIGHTS	TURNED AWAY
MONTH					
APRIL	0	0	0	0	
MAY	9	68	77	246	
JUNE	49	100	149	477	
JULY	220	252	472	1510	
AUGUST	87	201	288	922	
SEPTEMBER	6	49	55	176	
OCTOBER	1	0	1	3	
NOVEMBER	0	0	0	0	
DECEMBER	0	0	0	0	
JANUARY	0	0	0	0	
FEBRUARY	0	0	0	0	
MARCH	0	0	0	0	
TOTAL	372	670	1042	3334	

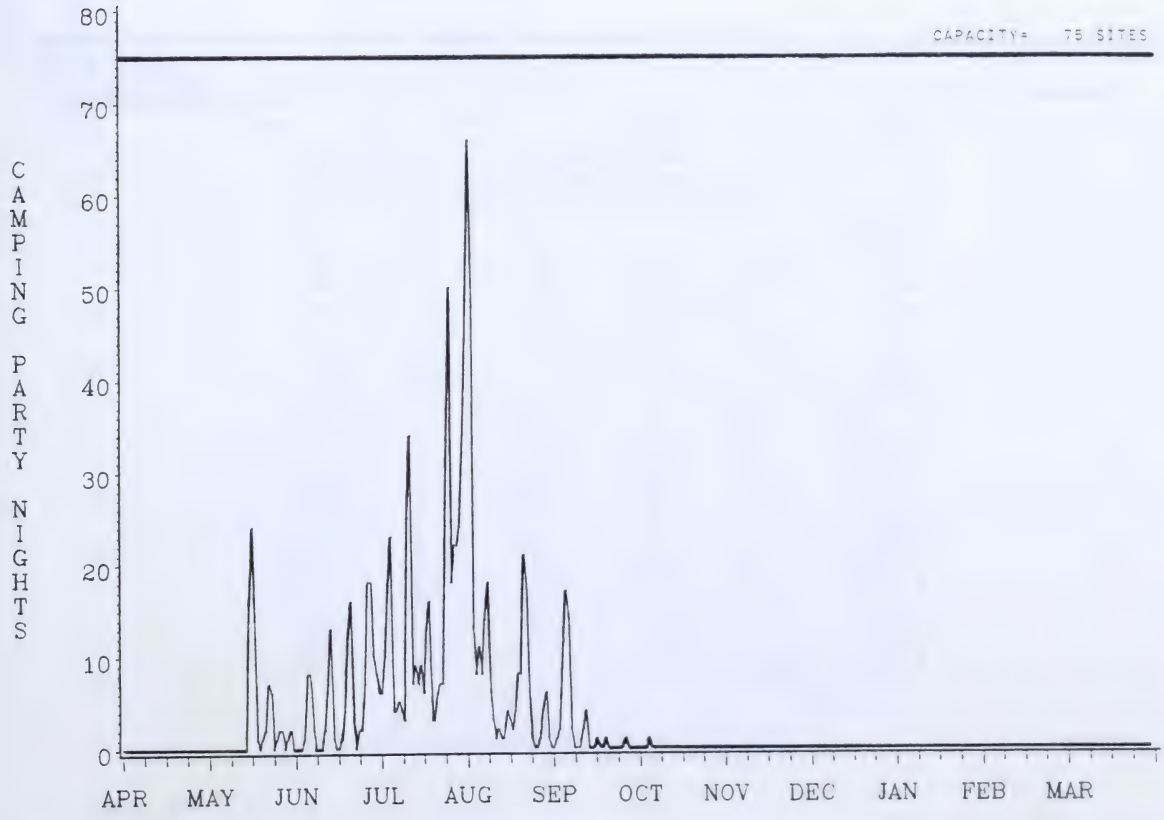

EAST CENTRAL REGION
ENGLISH BAY RECREATION AREA
1987-1988 FISCAL YEAR

CAMPGROUND OCCUPANCY DATA

CAPACITY= 75 SITES

	SITE NIGHTS	AVG DAILY % OCCUPANCY			NUMBER OF NIGHTS AT % OCCUPANCY							OVERFLOW	
	AVAILABLE	WKDAY	WKEND	TOTAL	0	1-24	25-49	50-74	75-99	100	100+	PARTY NIGHTS	
MONTH													
APRIL	2250	0	0	0	30	0	0	0	0	0	0		19
MAY	2325	1	8	3	18	12	1	0	0	0	0		
JUNE	2250	3	17	7	9	21	0	0	0	0	0		
JULY	2325	13	37	20	0	21	8	2	0	0	0		
AUGUST	2325	6	27	12	3	25	1	1	1	0	0		
SEPTEMBER	2250	0	7	2	19	11	0	0	0	0	0		
OCTOBER	2325	0	0	0	30	1	0	0	0	0	0		
NOVEMBER	0	0	0	0	30	0	0	0	0	0	0		13
DECEMBER	0	0	0	0	31	0	0	0	0	0	0		13
JANUARY	0	0	0	0	31	0	0	0	0	0	0		13
FEBRUARY	0	0	0	0	29	0	0	0	0	0	0		13
MARCH	0	0	0	0	31	0	0	0	0	0	0		13
TOTAL	16050	2	8	4	261	91	10	3	1	0	0		

Factors influencing reported use:
19 DATA UNAVAILABLE-REGISTRATION SYSTEM NOT IN PLACE
13 SEASONAL CLOSURE

DAY USE

	DAY USE PARTIES			INDIVID	
	WEEKDAYS	WEEKENDS	TOTAL	DAY USERS	
MONTH					
APRIL	0	0	0	0	75
MAY	5	5	10	25	
JUNE	10	10	20	50	
JULY	50	20	70	175	
AUGUST	20	15	35	88	
SEPTEMBER	5	5	10	25	
OCTOBER	0	0	0	0	25
NOVEMBER	0	0	0	0	25
DECEMBER	0	0	0	0	25
JANUARY	0	0	0	0	25
FEBRUARY	0	0	0	0	25
MARCH	0	0	0	0	25
TOTAL	90	55	145	363	

Factors influencing reported use:
75 DATA NOT AVAILABLE
25 SYSTEM NOT IN PLACE FOR DAY USE STATS COLLECTION

Note: - The above statistics represent minimum estimates of Day Use based upon a pre-determined relationship between camping and day use.

HISTORICAL COMPARISON

EAST CENTRAL REGION
ENGLISH BAY RECREATION AREA
1987/1988 FISCAL YEAR

	SUM					
	1983/84 (63)	1984/85 (63)	1985/86 (63)	1986/87 (63)	1987/88 (82)	% CHANGE FROM LAST YEAR
TYPE OF USE						
CAMPING PARTY NIGHTS					1042	
DAY USE PARTIES					145	

Factors influencing reported use:
63 STATS NOT REPORTED-INCOMPATIBLE COLLECTION METHOD.
82 DATA FOR ONE PEAK SEASON MONTH NOT AVAILABLE

Note: - Comparisons to use estimates from previous years are not possible due to different collection methodologies.

- The above Day Use Party figures only include Peak Season Use.

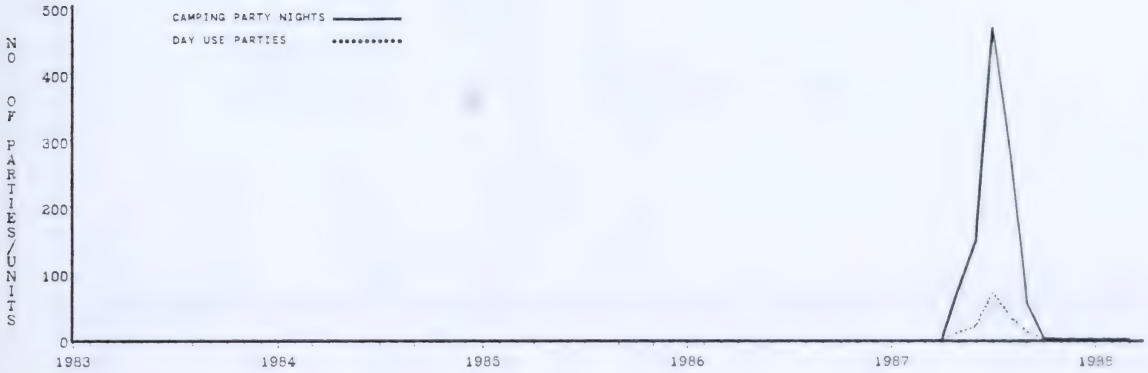

CAMPING USE

EAST CENTRAL REGION
ETHEL LAKE RECREATION AREA
1987-1988 FISCAL YEAR

MONTH	CAMPING PARTY NIGHTS			INDIVIDUAL PARTIES	
	WEEKDAYS	WEEKENDS	TOTAL	CAMPER NIGHTS	TURNED AWAY
APRIL	0	0	0	0	
MAY	10	48	58	186	
JUNE	43	29	72	230	
JULY	145	84	229	733	
AUGUST	40	35	75	240	
SEPTEMBER	11	13	24	77	
OCTOBER	2	3	5	16	
NOVEMBER	0	0	0	0	
DECEMBER	0	0	0	0	
JANUARY	0	0	0	0	
FEBRUARY	0	0	0	0	
MARCH	0	0	0	0	
TOTAL	251	212	463	1482	

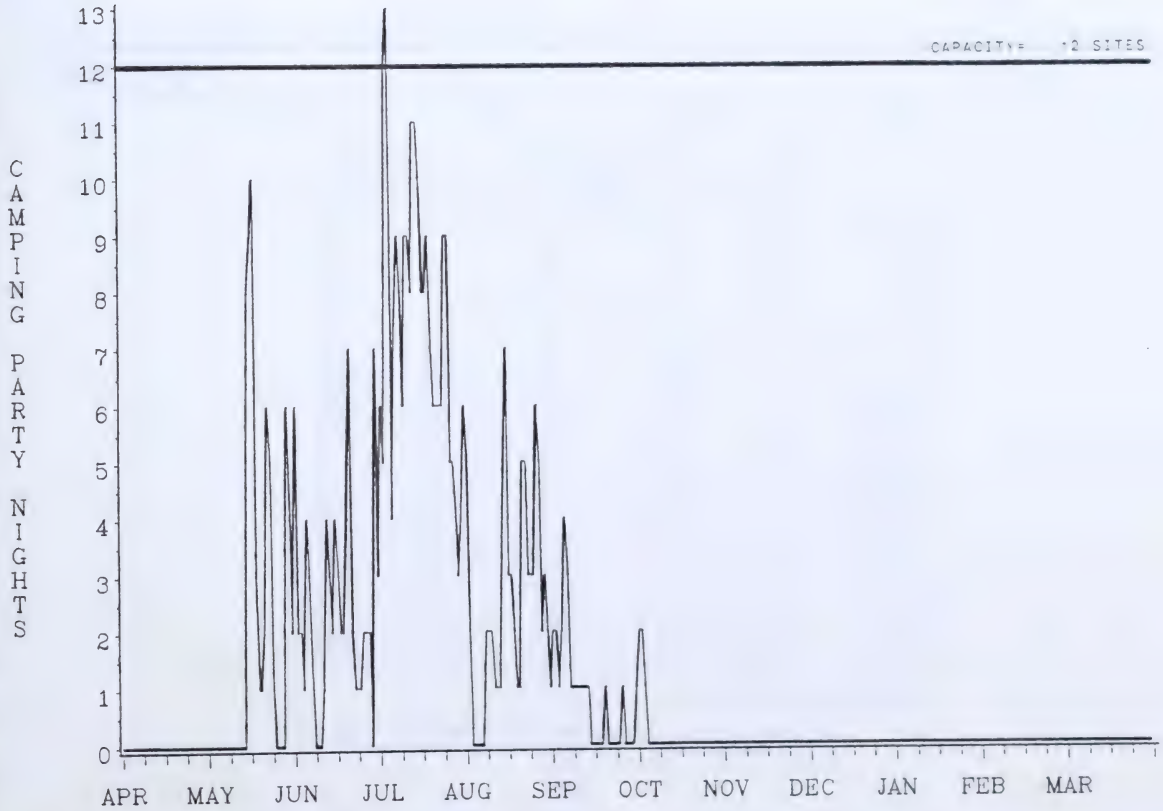

EAST CENTRAL REGION
ETHEL LAKE RECREATION AREA
1987-1988 FISCAL YEAR

CAMPGROUND OCCUPANCY DATA

CAPACITY= 12 SITES

	SITE NIGHTS	AVG DAILY % OCCUPANCY			NUMBER OF NIGHTS AT % OCCUPANCY							OVERFLOW	
	AVAILABLE	WKDAY	WKEND	TOTAL	0	1-24	25-49	50-74	75-99	100	100+	PARTY NIGHTS	
MONTH													
APRIL	360	0	0	0	30	0	0	0	0	0	0		19
MAY	372	4	36	16	18	5	3	3	2	0	0		
JUNE	360	16	30	20	4	15	8	3	0	0	0		
JULY	372	55	78	62	0	0	7	13	9	1	1		
AUGUST	372	16	29	20	5	13	11	2	0	0	0		
SEPTEMBER	360	4	12	7	14	14	2	0	0	0	0		
OCTOBER	372	1	2	1	28	3	0	0	0	0	0		
NOVEMBER	0	0	0	0	30	0	0	0	0	0	0		13
DECEMBER	0	0	0	0	31	0	0	0	0	0	0		13
JANUARY	0	0	0	0	31	0	0	0	0	0	0		13
FEBRUARY	0	0	0	0	29	0	0	0	0	0	0		13
MARCH	0	0	0	0	31	0	0	0	0	0	0		13
TOTAL	2568	8	16	10	251	50	31	21	11	1	1		

Factors influencing reported use:
19 DATA UNAVAILABLE-REGISTRATION SYSTEM NOT IN PLACE
13 SEASONAL CLOSURE

DAY USE

	DAY USE PARTIES			INDIVID	
	WEEKDAYS	WEEKENDS	TOTAL	DAY USERS	
MONTH					
APRIL	0	0	0	0	75
MAY	5	5	10	25	
JUNE	5	5	10	25	
JULY	20	5	25	63	
AUGUST	5	5	10	25	
SEPTEMBER	5	5	10	25	
OCTOBER	0	0	0	0	25
NOVEMBER	0	0	0	0	25
DECEMBER	0	0	0	0	25
JANUARY	0	0	0	0	25
FEBRUARY	0	0	0	0	25
MARCH	0	0	0	0	25
TOTAL	40	25	65	163	

Factors influencing reported use:
75 DATA NOT AVAILABLE
25 SYSTEM NOT IN PLACE FOR DAY USE STATS COLLECTION

Note: - The above statistics represent minimum estimates of Day Use based upon a pre-determined relationship between camping and day use.

HISTORICAL COMPARISON

EAST CENTRAL REGION
ETHEL LAKE RECREATION AREA
1987/1988 FISCAL YEAR

	SUM					
	1983/84 (63)	1984/85 (63)	1985/86 (63)	1986/87 (63)	1987/88 (82)	% CHANGE FROM LAST YEAR
TYPE OF USE						
CAMPING PARTY NIGHTS					463	
DAY USE PARTIES					65	

Factors influencing reported use:
63 STATS NOT REPORTED-INCOMPATIBLE COLLECTION METHOD.
82 DATA FOR ONE PEAK SEASON MONTH NOT AVAILABLE

Note. - Comparisons to use estimates from previous years are not possible due to different collection methodologies.

- The above Day Use Party figures only include Peak Season Use.

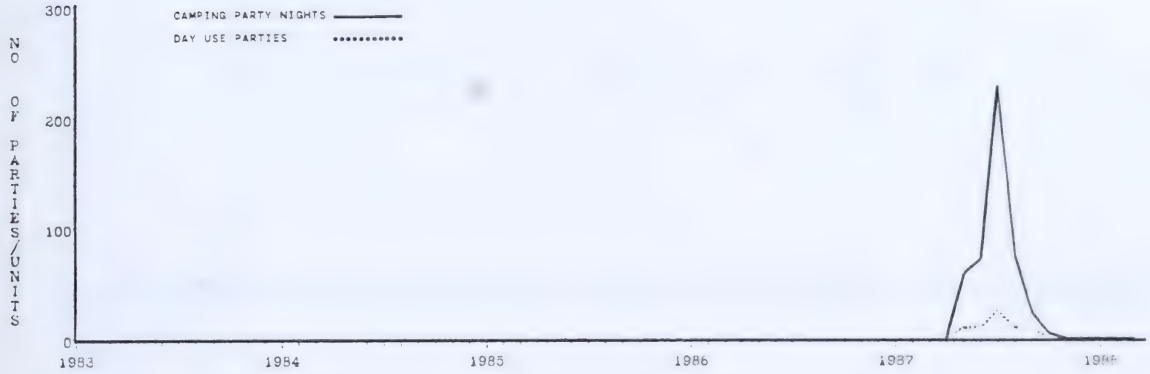

CAMPING USE

EAST CENTRAL REGION
FLOATING STONE LAKE RECREATION AREA
1987/1988 FISCAL YEAR

	CAMPING PARTY NIGHTS			INDIVIDUAL PARTIES	
	WEEKDAYS	WEEKENDS	TOTAL	CAMPER NIGHTS	TIMES AWAY
MONTH					
APRIL	0	0	0	0	
MAY	85	377	462	1482	
JUNE	466	601	1067	3414	
JULY	475	436	911	2915	
AUGUST	221	290	511	1635	
SEPTEMBER	88	160	248	624	
OCTOBER	3	7	10	32	
NOVEMBER	0	0	0	0	
DECEMBER	0	0	0	0	
JANUARY	0	0	0	0	
FEBRUARY	0	0	0	0	
MARCH	0	0	0	0	
TOTAL	1286	1871	3157	10102	

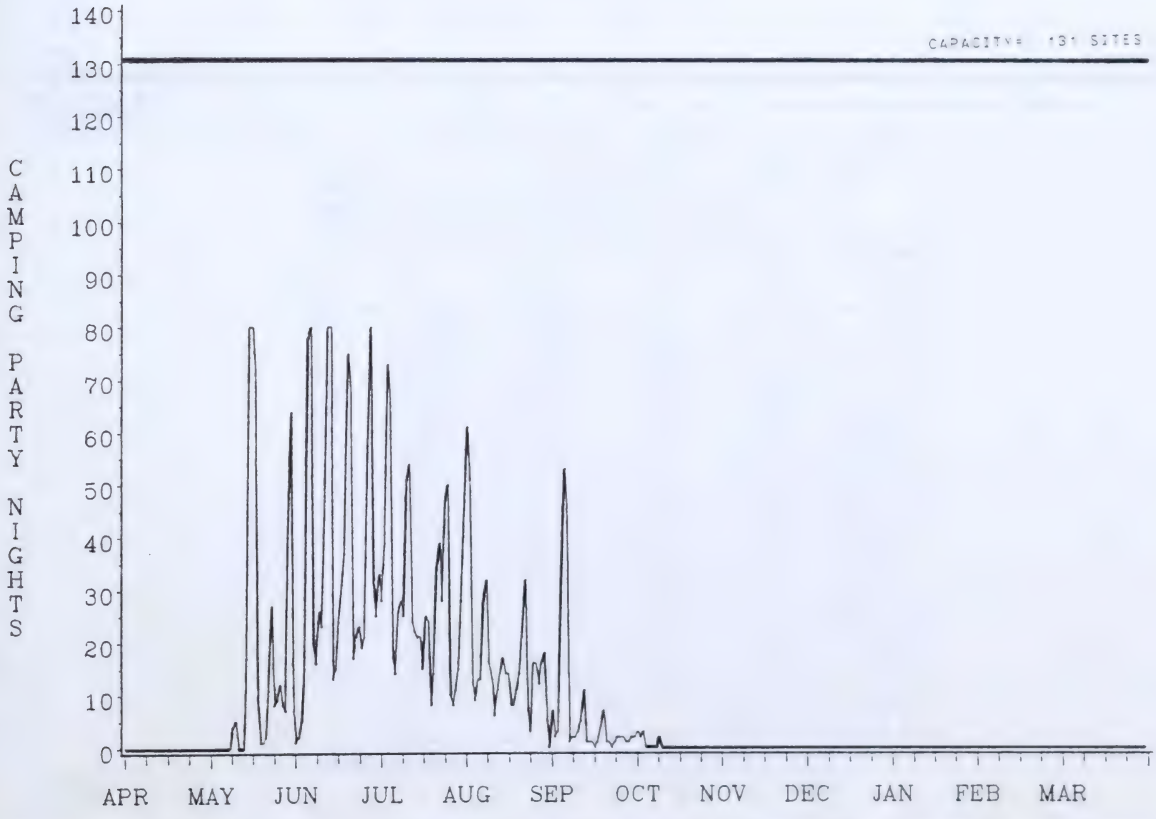

EAST CENTRAL REGION
FLOATING STONE LAKE RECREATION AREA
1987/1988 FISCAL YEAR

CAMPGROUND OCCUPANCY DATA

CAPACITY= 13 SITES

	SITE NIGHTS	AVG DAILY % OCCUPANCY			NUMBER OF NIGHTS AT % OCCUPANCY							OVERFLOW	
	AVAILABLE	WKDAY	WKEND	TOTAL	0	1-24	25-49	50-74	75-99	100	100+	PARTY NIGHTS	
MONTH													
APRIL	3930	0	0	0	30	0	0	0	0	0	0		19
MAY	4061	3	26	11	11	15	2	3	0	0	0		
JUNE	3930	16	57	27	0	19	4	7	0	0	0		
JULY	4061	16	37	22	0	21	9	1	0	0	0		
AUGUST	4061	8	22	13	1	28	2	0	0	0	0		
SEPTEMBER	3930	1	14	5	2	26	2	0	0	0	0		
OCTOBER	4061	0	0	0	27	4	0	0	0	0	0		22
NOVEMBER	3930	0	0	0	30	0	0	0	0	0	0		29
DECEMBER	4061	0	0	0	31	0	0	0	0	0	0		29
JANUARY	4061	0	0	0	31	0	0	0	0	0	0		29
FEBRUARY	3799	0	0	0	29	0	0	0	0	0	0		29
MARCH	4061	0	0	0	31	0	0	0	0	0	0		29
TOTAL	47946	4	13	7	223	113	19	11	0	0	0		

Factors influencing reported use:
19 DATA UNAVAILABLE-REGISTRATION SYSTEM NOT IN PLACE
22 ESTIMATES-CAMPING USE NOT BASED UPON PERMIT SALES
29 ESTIMATES UNAVAILABLE

DAY USE

	DAY USE PARTIES			INDIVID	
	WEEKDAYS	WEEKENDS	TOTAL	DAY USERS	
MONTH					
APRIL	0	0	0	0	75
MAY	10	50	60	150	
JUNE	50	75	125	313	
JULY	50	50	100	250	
AUGUST	25	25	50	125	
SEPTEMBER	5	20	25	63	
OCTOBER	0	0	0	0	25
NOVEMBER	0	0	0	0	25
DECEMBER	0	0	0	0	25
JANUARY	0	0	0	0	25
FEBRUARY	0	0	0	0	25
MARCH	0	0	0	0	25
TOTAL	140	220	360	900	

Factors influencing reported use:
75 DATA NOT AVAILABLE
25 SYSTEM NOT IN PLACE FOR DAY USE STATS COLLECTION

Note: - The above statistics represent minimum estimates of Day Use based upon a pre-determined relationship between camping and day use.

HISTORICAL COMPARISON

EAST CENTRAL REGION
FLOATING STONE LAKE RECREATION AREA
1987/1988 FISCAL YEAR

	SUM					
	1983/84 (63)	1984/85 (63)	1985/86 (63)	1986/87 (63)	1987/88 (82)	% CHANGE FROM LAST YEAR
TYPE OF USE						
CAMPING PARTY NIGHTS					3'57	
DAY USE PARTIES					360	

Factors influencing reported use:
63 STATS NOT REPORTED-INCOMPATIBLE COLLECTION METHOD.
82 DATA FOR ONE PEAK SEASON MONTH NOT AVAILABLE

Note: - Comparisons to use estimates from previous years are not possible due to different collection methodologies.

- The above Day Use Party figures only include Peak Season Use.

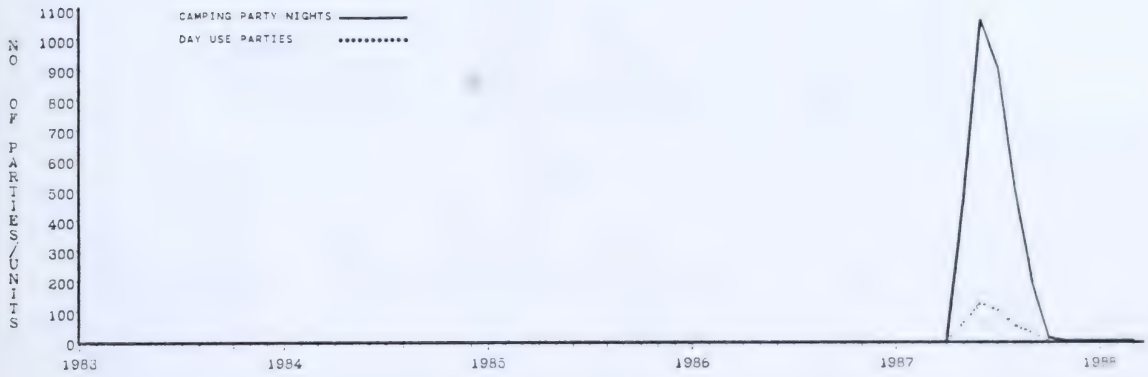

CAMPING USE

EAST CENTRAL REGION
FORK LAKE RECREATION AREA
1987/1988 FISCAL YEAR

	CAMPING PARTY NIGHTS			INDIVIDUAL PARTIES	
	WEEKDAYS	WEEKENDS	TOTAL	CAMPER NIGHTS	TURNED AWAY
MONTH					
APRIL	0	0	0	0	
MAY	21	119	140	449	
JUNE	220	300	520	1664	
JULY	663	386	1049	3357	
AUGUST	339	347	686	2195	
SEPTEMBER	11	135	146	467	
OCTOBER	0	0	0	0	
NOVEMBER	0	0	0	0	
DECEMBER	0	0	0	0	
JANUARY	0	0	0	0	
FEBRUARY	0	0	0	0	
MARCH	8	2	10	32	
TOTAL	1262	1289	2551	8163	

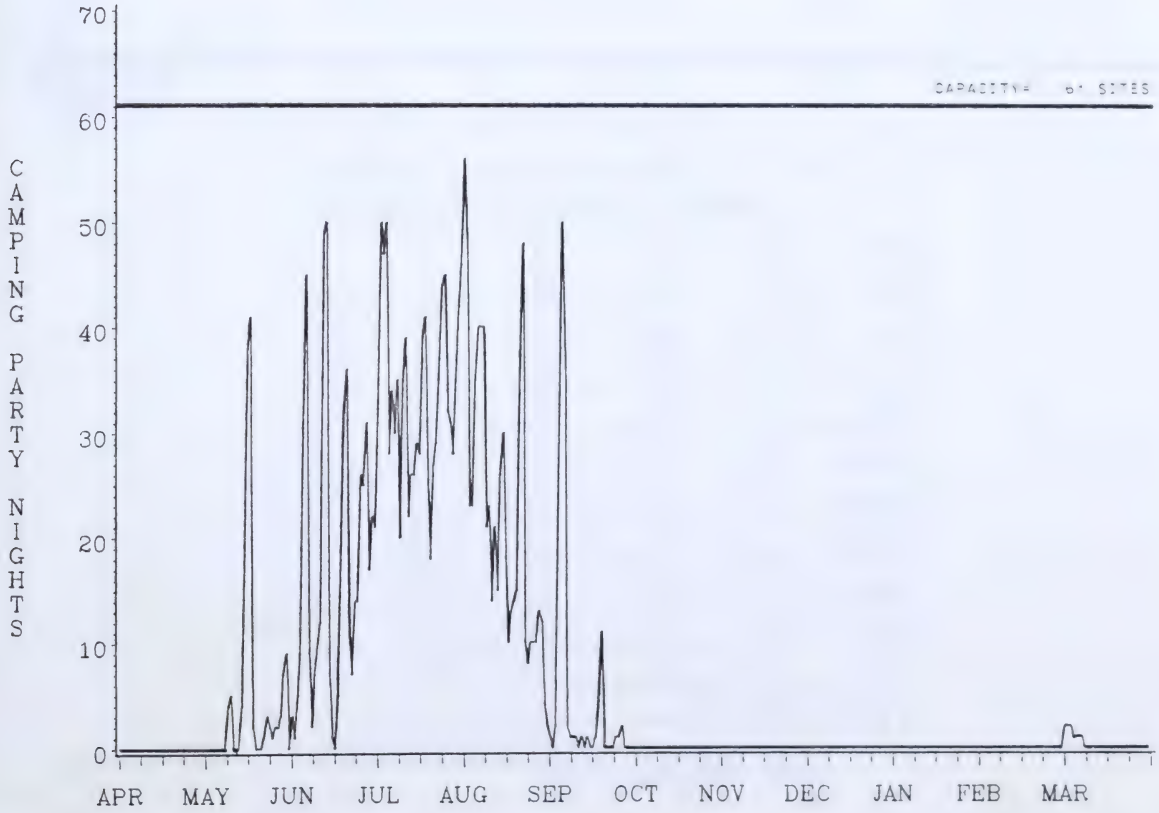

EAST CENTRAL REGION
FORK LAKE RECREATION AREA
1987 1988 FISCAL YEAR

CAMPGROUND OCCUPANCY DATA

CAPACITY= 60 SITES

	SITE NIGHTS	AVG DAILY % OCCUPANCY			NUMBER OF NIGHTS AT % OCCUPANCY							OVERFLOW	
	AVAILABLE	WKDAY	WKEND	TOTAL	0	1-24	25-49	50-74	75-99	100	100+	PARTY NIGHTS	
MONTH													
APRIL	1830	0	0	0	30	0	0	0	0	0	0		19
MAY	1891	2	18	7	15	13	1	2	0	0	0		
JUNE	1830	16	61	28	1	16	6	5	2	0	0		
JULY	1891	49	70	55	0	0	13	14	4	0	0		
AUGUST	1891	26	57	36	0	15	8	5	3	0	0		
SEPTEMBER	1830	1	25	8	13	14	1	1	1	0	0		
OCTOBER	1891	0	0	0	31	0	0	0	0	0	0		
NOVEMBER	1830	0	0	0	30	0	0	0	0	0	0		29
DECEMBER	1891	0	0	0	31	0	0	0	0	0	0		29
JANUARY	1891	0	0	0	31	0	0	0	0	0	0		29
FEBRUARY	1769	0	0	0	29	0	0	0	0	0	0		29
MARCH	1891	1	0	1	24	7	0	0	0	0	0		22
TOTAL	22326	8	19	11	235	65	29	27	10	0	0		

Factors influencing reported use:
19 DATA UNAVAILABLE-REGISTRATION SYSTEM NOT IN PLACE
29 ESTIMATES UNAVAILABLE
22 ESTIMATES-CAMPING USE NOT BASED UPON PERMIT SALES

DAY USE

	DAY USE PARTIES			INDIVID	
	WEEKDAYS	WEEKENDS	TOTAL	DAY USERS	
MONTH					
APRIL	0	0	0	0	75
MAY	5	10	15	38	
JUNE	50	25	75	188	
JULY	125	25	150	375	
AUGUST	75	25	100	250	
SEPTEMBER	5	10	15	38	
OCTOBER	0	0	0	0	25
NOVEMBER	0	0	0	0	25
DECEMBER	0	0	0	0	25
JANUARY	0	0	0	0	25
FEBRUARY	0	0	0	0	25
MARCH	0	0	0	0	25
TOTAL	260	95	355	888	

Factors influencing reported use:
75 DATA NOT AVAILABLE
25 SYSTEM NOT IN PLACE FOR DAY USE STATS COLLECTION

Note: - The above statistics represent minimum estimates of Day Use based upon a pre-determined relationship between camping and day use.

HISTORICAL COMPARISON

EAST CENTRAL REGION
FORK LAKE RECREATION AREA
1987/1988 FISCAL YEAR

	SUM					
	1983/84 (63)	1984/85 (63)	1985/86 (63)	1986/87 (63)	1987/88 (82)	% CHANGE FROM LAST YEAR
TYPE OF USE						
CAMPING PARTY NIGHTS					255*	
DAY USE PARTIES					355	

Factors influencing reported use:
63 STATS NOT REPORTED-INCOMPATIBLE COLLECTION METHOD.
82 DATA FOR ONE PEAK SEASON MONTH NOT AVAILABLE

Note. - Comparisons to use estimates from previous years are not possible due to different collection methodologies.

- The above Day Use Party figures only include Peak Season Use.



CAMPING USE

EAST CENTRAL REGION
FRANCHERE BAY RECREATION AREA
1987-1988 FISCAL YEAR

	CAMPING PARTY NIGHTS			INDIVIDUAL PARTIES	
	WEEKDAYS	WEEKENDS	TOTAL	CAMPER NIGHTS	TURNED AWAY
MONTH					
APRIL	0	0	0	0	
MAY	0	0	0	0	
JUNE	0	0	0	0	
JULY	0	0	0	0	
AUGUST	231	169	400	1280	
SEPTEMBER	91	145	236	788	
OCTOBER	7	6	13	42	
NOVEMBER	0	0	0	0	
DECEMBER	0	0	0	0	
JANUARY	0	0	0	0	
FEBRUARY	0	0	0	0	
MARCH	0	0	0	0	
TOTAL	329	320	649	2077	

CAPACITY= 200 SITES

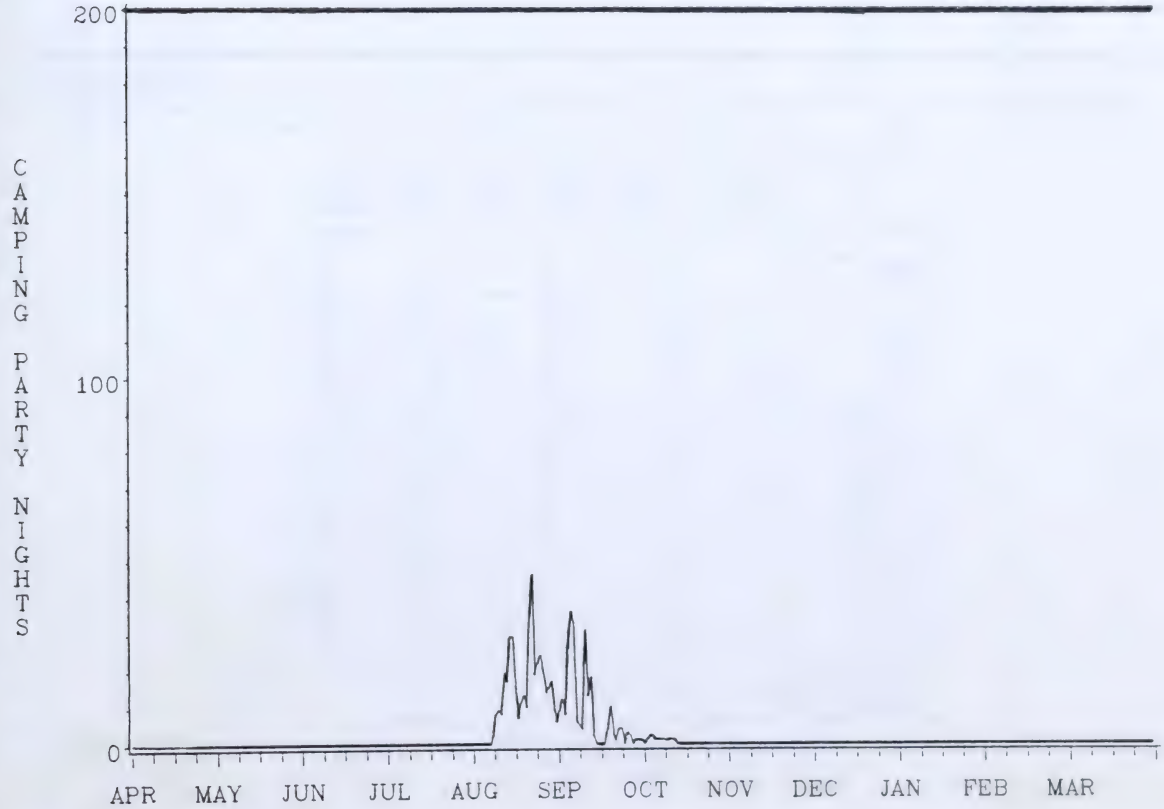

CAMPGROUND OCCUPANCY DATA

EAST CENTRAL REGION
FRANCHERE BAY RECREATION AREA
1987/1988 FISCAL YEAR

CAPACITY= 200 SITES

	SITE NIGHTS	AVG DAILY % OCCUPANCY			NUMBER OF NIGHTS AT % OCCUPANCY							OVERFLOW	
	AVAILABLE	WKDAY	WKEND	TOTAL	0	1-24	25-49	50-74	75-99	100	100+	PARTY NIGHTS	
MONTH													
APRIL	0	0	0	0	30	0	0	0	0	0	0		8
MAY	0	0	0	0	31	0	0	0	0	0	0		8
JUNE	0	0	0	0	30	0	0	0	0	0	0		8
JULY	0	0	0	0	31	0	0	0	0	0	0		8
AUGUST	4800	7	12	8	7	24	0	0	0	0	0		8
SEPTEMBER	4128	3	11	6	6	23	1	0	0	0	0		13
OCTOBER	341	3	5	4	20	11	0	0	0	0	0		13
NOVEMBER	330	0	0	0	30	0	0	0	0	0	0		13 29
DECEMBER	341	0	0	0	31	0	0	0	0	0	0		13 29
JANUARY	341	0	0	0	31	0	0	0	0	0	0		13 29
FEBRUARY	319	0	0	0	29	0	0	0	0	0	0		13 29
MARCH	341	0	0	0	31	0	0	0	0	0	0		13
TOTAL	10941	1	2	1	307	58	1	0	0	0	0		

Factors influencing reported use:
8 CONSTRUCTION
13 SEASONAL CLOSURE
29 ESTIMATES UNAVAILABLE

DAY USE

	DAY USE PARTIES			INDIVID	
	WEEKDAYS	WEEKENDS	TOTAL	DAY USERS	
MONTH					
APRIL	0	0	0	0	8
MAY	0	0	0	0	8
JUNE	0	0	0	0	8
JULY	0	0	0	0	8
AUGUST	50	10	60	150	
SEPTEMBER	0	10	10	25	
OCTOBER	0	0	0	0	25
NOVEMBER	0	0	0	0	25
DECEMBER	0	0	0	0	25
JANUARY	0	0	0	0	25
FEBRUARY	0	0	0	0	25
MARCH	0	0	0	0	25
TOTAL	50	20	70	175	

Factors influencing reported use:
8 CONSTRUCTION
25 SYSTEM NOT IN PLACE FOR DAY USE STATS COLLECTION

Note: - The above statistics represent minimum estimates of Day Use based upon a pre-determined relationship between camping and day use.

HISTORICAL COMPARISON

EAST CENTRAL REGION
FRANCHERE BAY RECREATION AREA
1987/1988 FISCAL YEAR

	SUM					
	1983/84 (63)	1984/85 (63)	1985/86 (63)	1986/87 (63)	1987/88 (8)	% CHANGE FROM LAST YEAR
TYPE OF USE						
CAMPING PARTY NIGHTS					649	
DAY USE PARTIES					70	

Factors influencing reported use:
63 STATS NOT REPORTED-INCOMPATIBLE COLLECTION METHOD.
8 CONSTRUCTION

Note: - Comparisons to use estimates from previous years are not possible due to different collection methodologies.

- The above Day Use Party figures only include Peak Season Use.

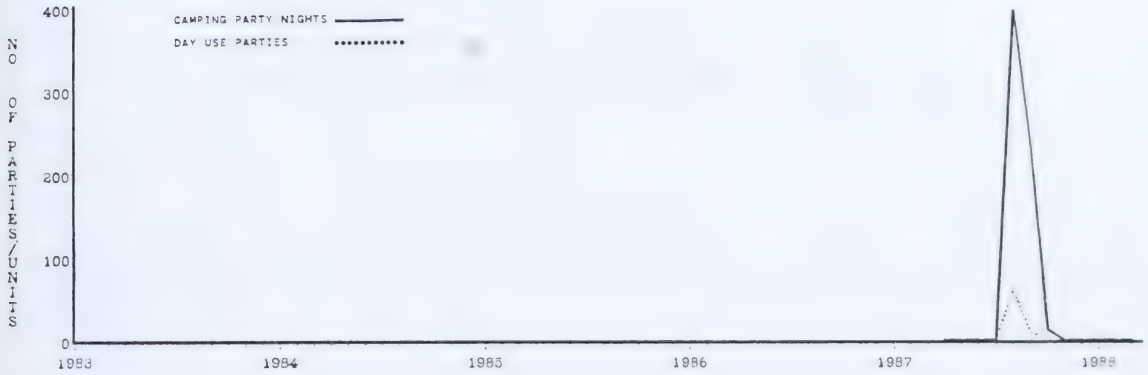

CAMPING USE

EAST CENTRAL REGION
FRENCHMANS BAY RECREATION AREA
(1987-1988 FISCAL YEAR)

	CAMPING PARTY NIGHTS			INDIVIDUAL	PARTIES
	WEEKDAYS	WEEKENDS	TOTAL	CAMPER NIGHTS	TURNED AWAY
MONTH					
APRIL	0	0	0	0	
MAY	1	8	9	29	
JUNE	55	53	108	346	
JULY	60	60	120	384	
AUGUST	51	69	120	384	
SEPTEMBER	7	14	21	67	
OCTOBER	0	0	0	0	
NOVEMBER	0	0	0	0	
DECEMBER	0	0	0	0	
JANUARY	0	0	0	0	
FEBRUARY	0	0	0	0	
MARCH	0	0	0	0	
TOTAL	174	204	378	1210	

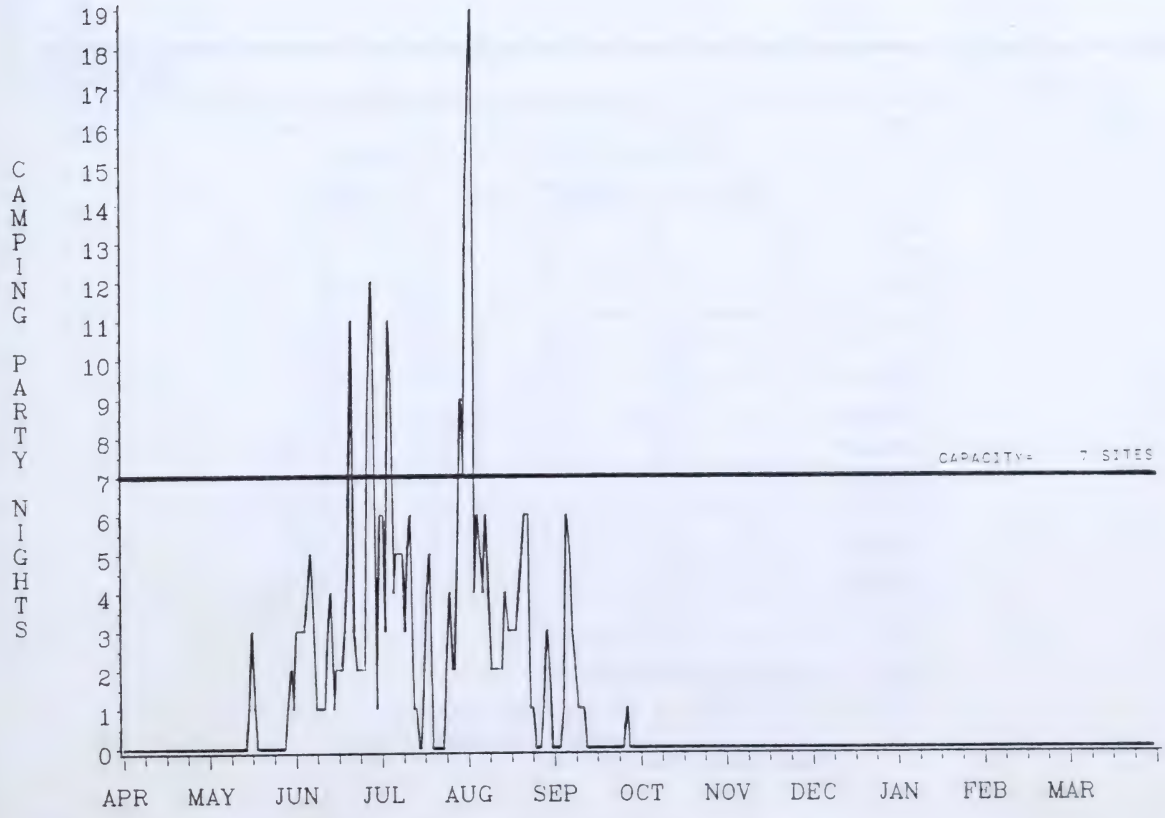

EAST CENTRAL REGION
FRENCHMANS BAY RECREATION AREA
1987-1988 FISCAL YEAR

CAMPGROUND OCCUPANCY DATA

CAPACITY= 7 SITES

	SITE NIGHTS	AVG DAILY % OCCUPANCY			NUMBER OF NIGHTS AT % OCCUPANCY							OVERFLOW	
	AVAILABLE	WKDAY	WKEND	TOTAL	0	1-24	25-49	50-74	75-99	100	100+	PARTY NIGHTS	
MONTH													
APRIL	210	0	0	0	30	0	0	0	0	0	0		19
MAY	217	1	10	4	25	4	2	0	0	0	0		
JUNE	210	36	95	51	0	6	15	4	1	0	4		
JULY	217	39	95	55	7	2	6	9	2	1	4		
AUGUST	217	35	99	55	4	3	11	7	4	0	2		
SEPTEMBER	210	5	22	10	21	5	2	1	1	0	0		
OCTOBER	217	0	0	0	31	0	0	0	0	0	0		
NOVEMBER	0	0	0	0	30	0	0	0	0	0	0		13
DECEMBER	0	0	0	0	31	0	0	0	0	0	0		13
JANUARY	0	0	0	0	31	0	0	0	0	0	0		13
FEBRUARY	0	0	0	0	29	0	0	0	0	0	0		13
MARCH	0	0	0	0	31	0	0	0	0	0	0		13
TOTAL	1498	10	27	15	270	20	36	21	8	1	10		

Factors influencing reported use:
19 DATA UNAVAILABLE-REGISTRATION SYSTEM NOT IN PLACE
13 SEASONAL CLOSURE

DAY USE

	DAY USE PARTIES			INDIVID	
	WEEKDAYS	WEEKENDS	TOTAL	DAY USERS	
MONTH					
APRIL	0	0	0	0	75
MAY	5	5	10	25	
JUNE	10	5	15	38	
JULY	10	5	15	38	
AUGUST	10	5	15	38	
SEPTEMBER	5	5	10	25	
OCTOBER	0	0	0	0	25
NOVEMBER	0	0	0	0	25
DECEMBER	0	0	0	0	25
JANUARY	0	0	0	0	25
FEBRUARY	0	0	0	0	25
MARCH	0	0	0	0	25
TOTAL	40	25	65	163	

Factors influencing reported use:
75 DATA NOT AVAILABLE
25 SYSTEM NOT IN PLACE FOR DAY USE STATS COLLECTION

Note: - The above statistics represent minimum estimates of Day Use based upon a pre-determined relationship between camping and day use.

HISTORICAL COMPARISON

EAST CENTRAL REGION
FRENCHMANS BAY RECREATION AREA
1987/1988 FISCAL YEAR

	SUM					
	1983/84 (63)	1984/85 (63)	1985/86 (63)	1986/87 (63)	1987/88 (82)	% CHANGE FROM LAST YEAR
TYPE OF USE						
CAMPING PARTY NIGHTS					378	
DAY USE PARTIES					65	

Factors influencing reported use:
63 STATS NOT REPORTED-INCOMPATIBLE COLLECTION METHOD.
82 DATA FOR ONE PEAK SEASON MONTH NOT AVAILABLE

Note - Comparisons to use estimates from previous years are not possible due to different collection methodologies.

- The above Day Use Party figures only include Peak Season Use.

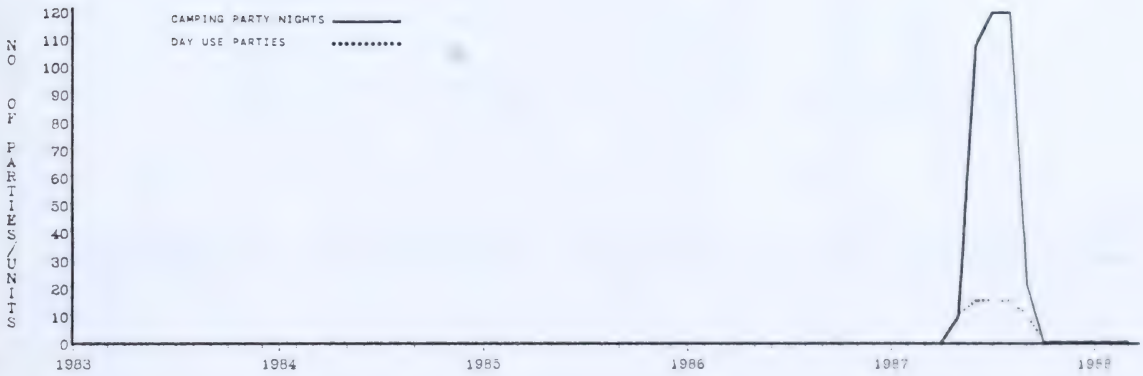

CAMPING USE

EAST CENTRAL REGION
MISHIGAN LAKE RECREATION AREA
1987/1988 FISCAL YEAR

	CAMPING PARTY NIGHTS			INDIVIDUAL CAMPER NIGHTS	PARTIES TURNED AWAY
MONTH	WEEKDAYS	WEEKENDS	TOTAL		
APRIL	0	0	0	0	
MAY	40	191	231	789	
JUNE	268	246	514	1645	
JULY	414	237	651	2083	
AUGUST	232	213	445	1424	
SEPTEMBER	86	159	245	784	
OCTOBER	2	2	4	13	
NOVEMBER	0	0	0	0	
DECEMBER	0	0	0	0	
JANUARY	0	0	0	0	
FEBRUARY	0	0	0	0	
MARCH	0	0	0	0	
TOTAL	1042	1048	2090	6688	

CAPACITY= 50 SITES

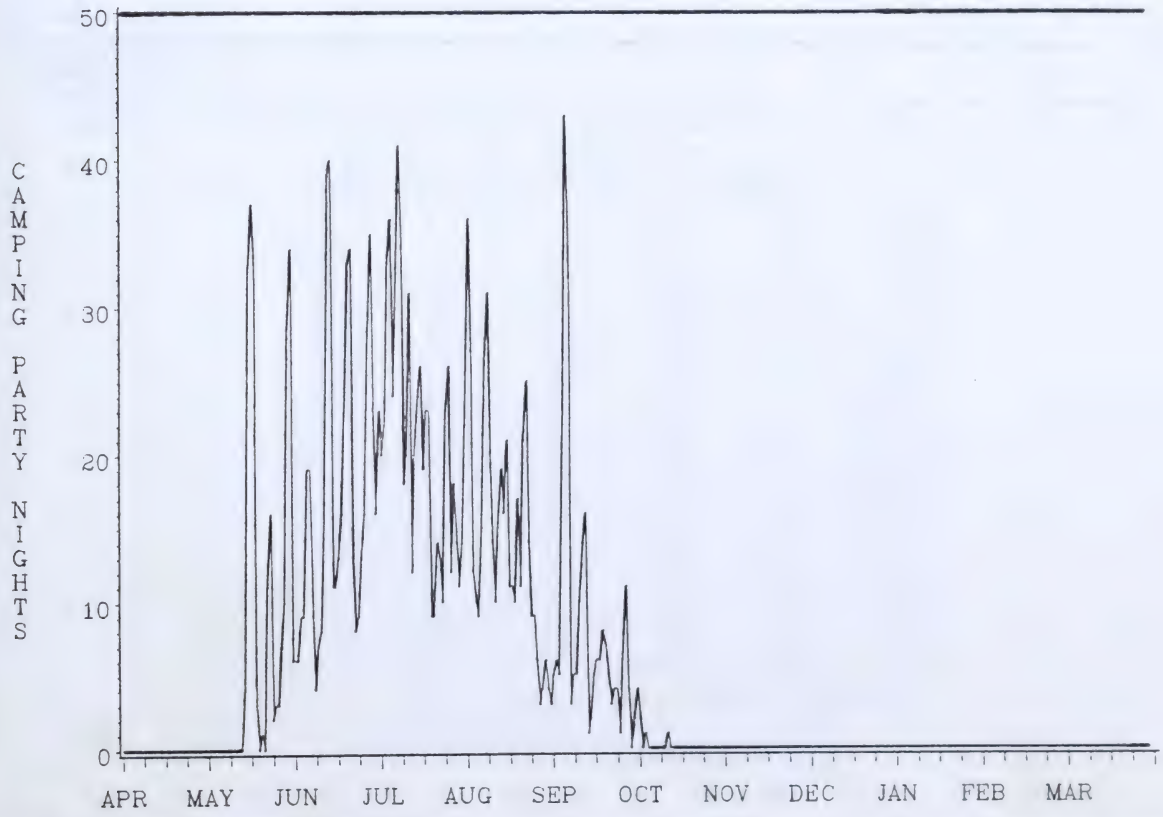

EAST CENTRAL REGION
KEHIWIN LAKE RECREATION AREA
1987/1988 FISCAL YEAR

CAMPGROUND OCCUPANCY DATA

CAPACITY= 50 SITES

	SITE NIGHTS	AVG DAILY % OCCUPANCY			NUMBER OF NIGHTS AT % OCCUPANCY							OVERFLOW	
	AVAILABLE	WKDAY	WKEND	TOTAL	0	1-24	25-49	50-74	75-99	100	100+	PARTY NIGHTS	
MONTH													
APRIL	1500	0	0	0	30	0	0	0	0	0	0		19
MAY	1550	4	35	15	15	10	1	5	0	0	0		
JUNE	1500	24	61	34	0	12	12	4	2	0	0		
JULY	1550	38	53	42	0	6	17	7	1	0	0		
AUGUST	1550	22	43	29	0	16	10	5	0	0	0		
SEPTEMBER	1500	8	35	16	1	24	3	1	1	0	0		
OCTOBER	1550	0	0	0	28	3	0	0	0	0	0		
NOVEMBER	1500	0	0	0	30	0	0	0	0	0	0		
DECEMBER	1550	0	0	0	31	0	0	0	0	0	0		
JANUARY	1550	0	0	0	31	0	0	0	0	0	0		
FEBRUARY	1450	0	0	0	29	0	0	0	0	0	0		
MARCH	1550	0	0	0	31	0	0	0	0	0	0		
TOTAL	18300	8	19	11	226	71	43	22	4	0	0		

Factors influencing reported use:
19 DATA UNAVAILABLE-REGISTRATION SYSTEM NOT IN PLACE

DAY USE

	DAY USE PARTIES			INDIVID	
	WEEKDAYS	WEEKENDS	TOTAL	DAY USERS	
MONTH					
APRIL	0	0	0	0	75
MAY	10	15	25	63	
JUNE	50	20	70	175	
JULY	75	20	95	238	
AUGUST	50	20	70	175	
SEPTEMBER	15	15	30	75	
OCTOBER	0	0	0	0	25
NOVEMBER	0	0	0	0	25
DECEMBER	0	0	0	0	25
JANUARY	0	0	0	0	25
FEBRUARY	0	0	0	0	25
MARCH	0	0	0	0	25
TOTAL	200	90	290	725	

Factors influencing reported use:
75 DATA NOT AVAILABLE
25 SYSTEM NOT IN PLACE FOR DAY USE STATS COLLECTION

Note: - The above statistics represent minimum estimates of Day Use based upon a pre-determined relationship between camping and day use.

HISTORICAL COMPARISON

EAST CENTRAL REGION
MEHIWIN LAKE RECREATION AREA
1987/1988 FISCAL YEAR

	SUM					
	1983/84 (63)	1984/85 (63)	1985/86 (63)	1986/87 (63)	1987/88 (82)	% CHANGE FROM LAST YEAR
TYPE OF USE						
CAMPING PARTY NIGHTS					2090	
DAY USE PARTIES					290	

Factors influencing reported use:
63 STATS NOT REPORTED-INCOMPATIBLE COLLECTION METHOD.
82 DATA FOR ONE PEAK SEASON MONTH NOT AVAILABLE

Note: - Comparisons to use estimates from previous years are not possible due to different collection methodologies.

- The above Day Use Part, figures only include Peak Season Use.

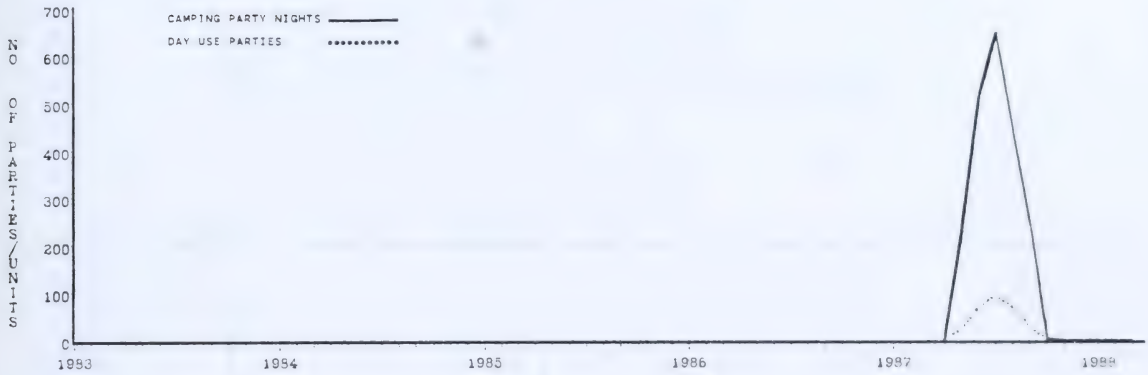

CAMPING USE

EAST CENTRAL REGION
LOWER MANN LAKE RECREATION AREA
1987-1988 FISCAL YEAR

	CAMPING PARTY NIGHTS			INDIVIDUAL	PARTIES
	WEEKDAYS	WEEKENDS	TOTAL	CAMPER NIGHTS	TURNED AWAY
MONTH					
APRIL	0	0	0	0	
MAY	29	226	255	816	
JUNE	220	336	556	1774	
JULY	348	309	657	2102	
AUGUST	200	214	414	1325	
SEPTEMBER	43	195	238	762	
OCTOBER	3	13	16	51	
NOVEMBER	0	0	0	0	
DECEMBER	0	0	0	0	
JANUARY	0	0	0	0	
FEBRUARY	0	0	0	0	
MARCH	1	0	1	3	
TOTAL	844	1293	2137	6838	

CAPACITY= 70 SITES

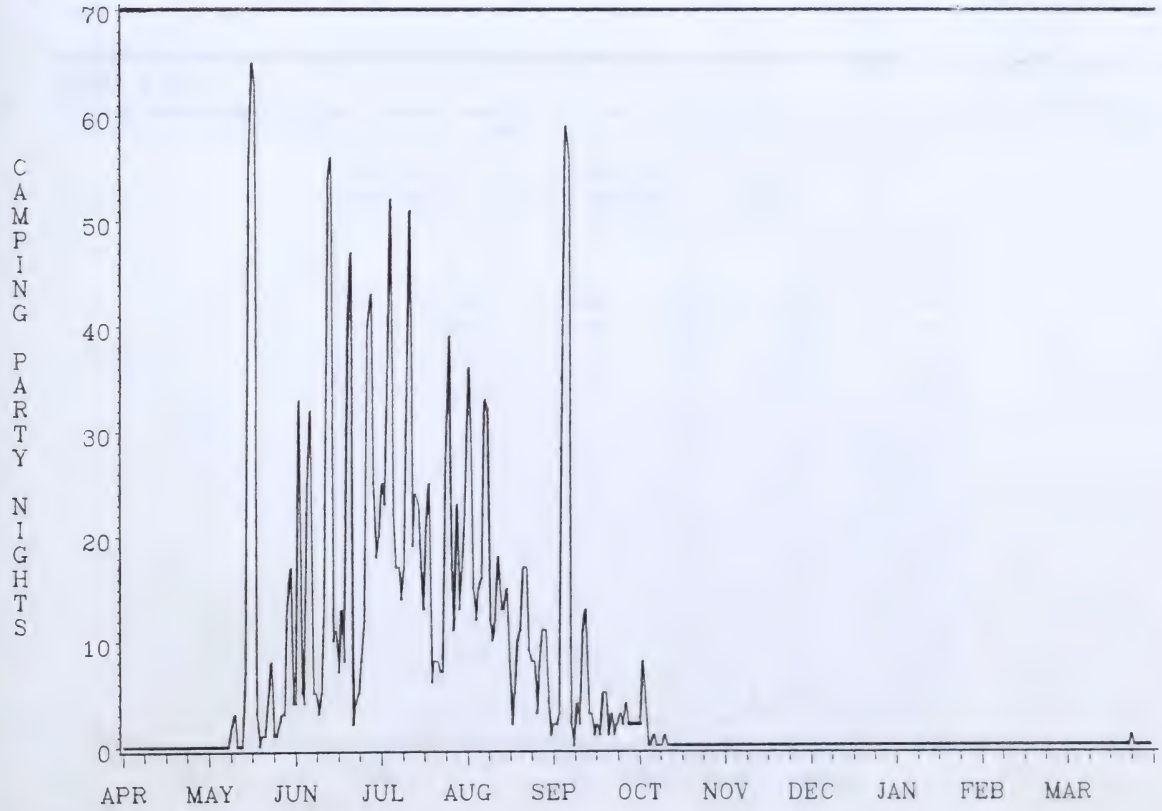

EAST CENTRAL REGION
LOWER MANN LAKE RECREATION AREA
1987-1988 FISCAL YEAR

CAMPGROUND OCCUPANCY DATA

CAPACITY= 70 SITES

	SITE NIGHTS	AVG DAILY % OCCUPANCY			NUMBER OF NIGHTS AT % OCCUPANCY							OVERFLOW	
	AVAILABLE	WKDAY	WKEND	TOTAL	0	1-24	25-49	50-74	75-99	100	100+	PARTY NIGHTS	
MONTH													
APRIL	2100	0	0	0	30	0	0	0	0	0	0		19
MAY	2170	2	29	12	12	16	0	0	3	0	0		
JUNE	2100	14	60	26	0	18	6	4	2	0	0		
JULY	2170	23	49	30	0	15	11	5	0	0	0		
AUGUST	2170	14	31	19	0	26	4	1	0	0	0		
SEPTEMBER	2100	3	31	11	1	26	0	1	2	0	0		
OCTOBER	2170	0	2	1	26	5	0	0	0	0	0		
NOVEMBER	2100	0	0	0	30	0	0	0	0	0	0		29
DECEMBER	2170	0	0	0	31	0	0	0	0	0	0		29
JANUARY	2170	0	0	0	31	0	0	0	0	0	0		29
FEBRUARY	2030	0	0	0	29	0	0	0	0	0	0		29
MARCH	2170	0	0	0	30	1	0	0	0	0	0		22
TOTAL	25620	5	17	8	220	107	21	11	7	0	0		

Factors influencing reported use:
19 DATA UNAVAILABLE-REGISTRATION SYSTEM NOT IN PLACE
29 ESTIMATES UNAVAILABLE
22 ESTIMATES-CAMPING USE NOT BASED UPON PERMIT SALES

DAY USE

	DAY USE PARTIES			INDIVID	
	WEEKDAYS	WEEKENDS	TOTAL	DAY USERS	
MONTH					
APRIL	0	0	0	0	75
MAY	50	200	250	625	
JUNE	450	275	725	1813	
JULY	700	250	950	2375	
AUGUST	400	175	575	1438	
SEPTEMBER	75	150	225	563	
OCTOBER	0	0	0	0	25
NOVEMBER	0	0	0	0	25
DECEMBER	0	0	0	0	25
JANUARY	0	0	0	0	25
FEBRUARY	0	0	0	0	25
MARCH	0	0	0	0	25
TOTAL	1675	1050	2725	6813	

Factors influencing reported use:
75 DATA NOT AVAILABLE
25 SYSTEM NOT IN PLACE FOR DAY USE STATS COLLECTION

Note: - The above statistics represent minimum estimates of Day Use based upon a pre-determined relationship between camping and day use.

HISTORICAL COMPARISON

EAST CENTRAL REGION
LOWER MANN LAKE RECREATION AREA
1987/1988 FISCAL YEAR

	SUM					
	1983/84 (63)	1984/85 (63)	1985/86 (63)	1986/87 (63)	1987/88 (82)	% CHANGE FROM LAST YEAR
TYPE OF USE						
CAMPING PARTY NIGHTS					2437	
DAY USE PARTIES					2725	

Factors influencing reported use:
63 STATS NOT REPORTED-INCOMPATIBLE COLLECTION METHOD.
82 DATA FOR ONE PEAK SEASON MONTH NOT AVAILABLE

Note: - Comparisons to use estimates from previous years are not possible due to different collection methodologies.

- The above Day Use Party figures only include Peak Season Use.

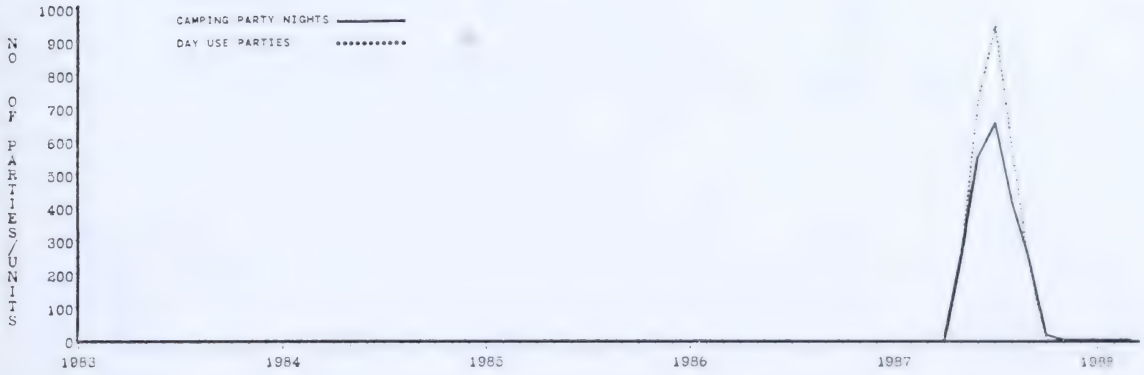

CAMPING USE

EAST CENTRAL REGION
MALIBU BEACH RECREATION AREA
1987 1988 FISCAL YEAR

	CAMPING PARTY NIGHTS			INDIVIDUAL	PARTIES
	WEEKDAYS	WEEKENDS	TOTAL	CAMPER NIGHTS	TURNED AWAY
MONTH					
APRIL	0	0	0	0	
MAY	9	61	70	224	
JUNE	54	96	150	480	
JULY	124	117	241	771	
AUGUST	35	84	119	381	
SEPTEMBER	6	41	47	150	
OCTOBER	3	2	5	16	
NOVEMBER	0	0	0	0	
DECEMBER	0	0	0	0	
JANUARY	0	0	0	0	
FEBRUARY	0	0	0	0	
MARCH	0	0	0	0	
TOTAL	231	401	632	2022	

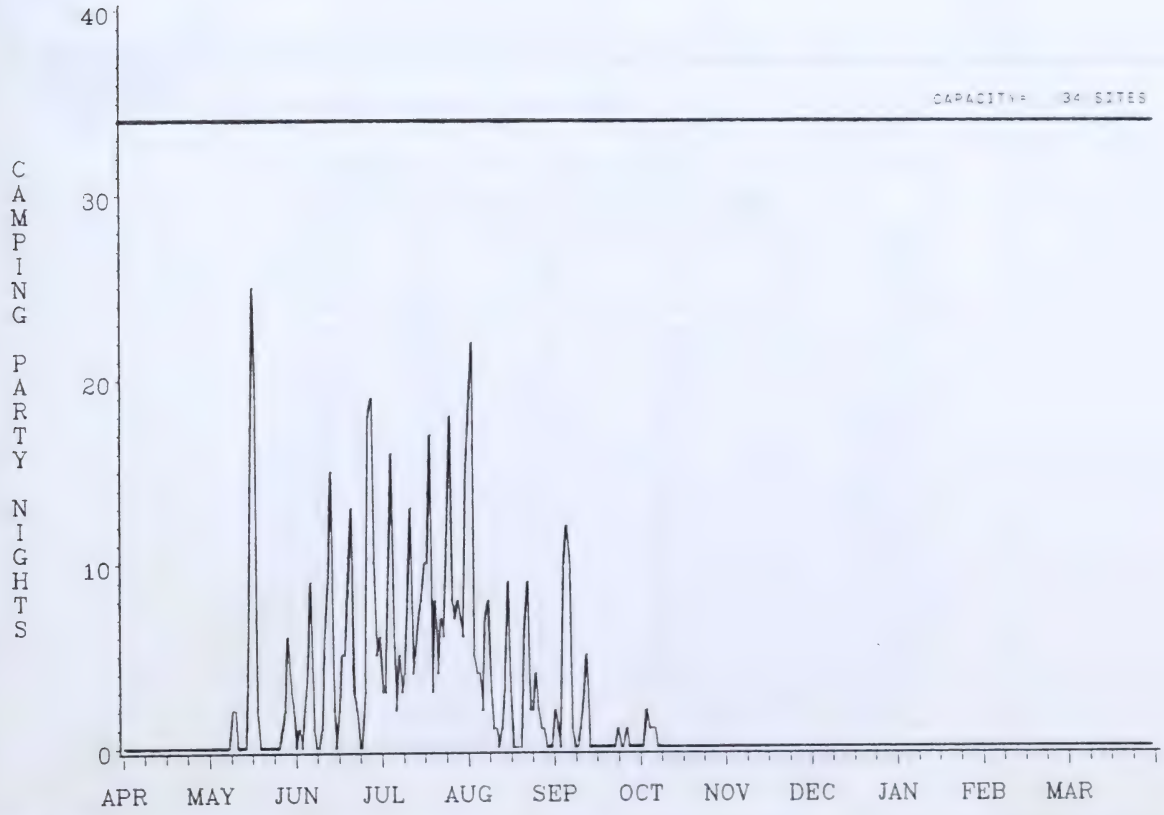

EAST CENTRAL REGION
MALLAIG BEACH RECREATION AREA
1987/1988 FISCAL YEAR

CAMPGROUND OCCUPANCY DATA

CAPACITY= 34 SITES

	SITE NIGHTS	AVG DAILY % OCCUPANCY			NUMBER OF NIGHTS AT % OCCUPANCY							OVERFLOW	
	AVAILABLE	WKDAY	WKEND	TOTAL	0	1-24	25-49	50-74	75-99	100	100+	PARTY NIGHTS	
MONTH													
APRIL	1020	0	0	0	30	0	0	0	0	0	0		19
MAY	1054	1	16	7	20	9	0	2	0	0	0		
JUNE	1020	7	35	15	7	15	6	2	0	0	0		
JULY	1054	17	38	23	0	22	7	2	0	0	0		
AUGUST	1054	5	25	11	8	19	2	2	0	0	0		
SEPTEMBER	1020	1	13	5	19	8	3	0	0	0	0		
OCTOBER	1054	0	1	0	27	4	0	0	0	0	0		
NOVEMBER	1020	0	0	0	30	0	0	0	0	0	0		29
DECEMBER	1054	0	0	0	31	0	0	0	0	0	0		29
JANUARY	1054	0	0	0	31	0	0	0	0	0	0		29
FEBRUARY	986	0	0	0	29	0	0	0	0	0	0		29
MARCH	1054	0	0	0	31	0	0	0	0	0	0		29
TOTAL	12444	3	11	5	263	77	18	8	0	0	0		

Factors influencing reported use:
19 DATA UNAVAILABLE-REGISTRATION SYSTEM NOT IN PLACE
29 ESTIMATES UNAVAILABLE

DAY USE

	DAY USE PARTIES			INDIVID	
	WEEKDAYS	WEEKENDS	TOTAL	DAY USERS	
MONTH					
APRIL	0	0	0	0	75
MAY	5	5	10	25	
JUNE	10	5	15	38	
JULY	25	10	35	88	
AUGUST	5	5	10	25	
SEPTEMBER	5	5	10	25	
OCTOBER	0	0	0	0	25
NOVEMBER	0	0	0	0	25
DECEMBER	0	0	0	0	25
JANUARY	0	0	0	0	25
FEBRUARY	0	0	0	0	25
MARCH	0	0	0	0	25
TOTAL	50	30	80	200	

Factors influencing reported use:
75 DATA NOT AVAILABLE
25 SYSTEM NOT IN PLACE FOR DAY USE STATS COLLECTION

Note: - The above statistics represent minimum estimates of Day Use based upon a pre-determined relationship between camping and day use.

HISTORICAL COMPARISON

EAST CENTRAL REGION
MALLARD BEACH RECREATION AREA
1987/1988 FISCAL YEAR

	SUM					
	1983/84 (63)	1984/85 (63)	1985/86 (63)	1986/87 (63)	1987/88 (82)	% CHANGE FROM LAST YEAR
TYPE OF USE						
CAMPING PARTY NIGHTS					632	
DAY USE PARTIES					80	

Factors influencing reported use:
63 STATS NOT REPORTED-INCOMPATIBLE COLLECTION METHOD.
82 DATA FOR ONE PEAK SEASON MONTH NOT AVAILABLE
Note. - Comparisons to use estimates from previous years are not possible due to different collection methodologies.

- The above Day Use Party figures only include Peak Season Use.

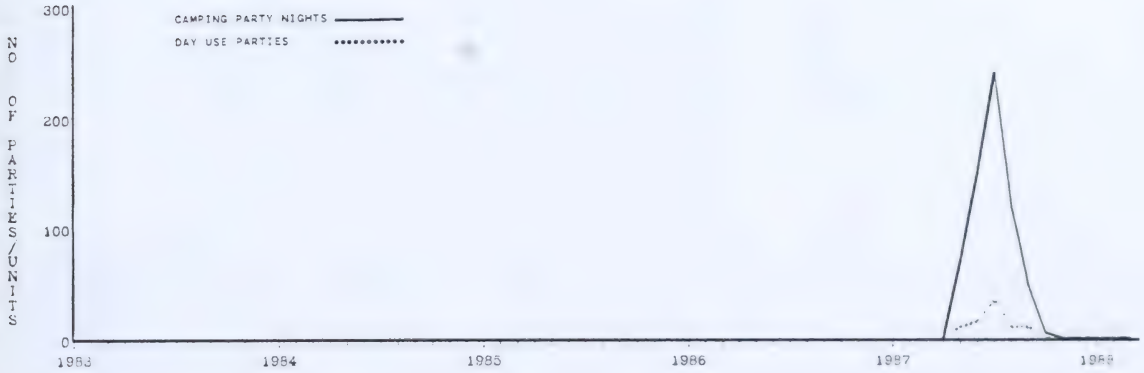

CAMPING USE

EAST CENTRAL REGION
MANITOWAN RECREATION AREA
1987-1988 FISCAL YEAR

	CAMPING PARTY NIGHTS			INDIVIDUAL	PARTIES
	WEEKDAYS	WEEKENDS	TOTAL	CAMPER NIGHTS	TURNED AWAY
MONTH					
APRIL	0	0	0	0	
MAY	10	42	52	156	
JUNE	27	34	61	195	
JULY	61	29	90	288	
AUGUST	20	20	40	128	
SEPTEMBER	5	14	19	61	
OCTOBER	0	0	0	0	
NOVEMBER	0	0	0	0	
DECEMBER	0	0	0	0	
JANUARY	0	0	0	0	
FEBRUARY	0	0	0	0	
MARCH	0	0	0	0	
TOTAL	123	139	262	838	

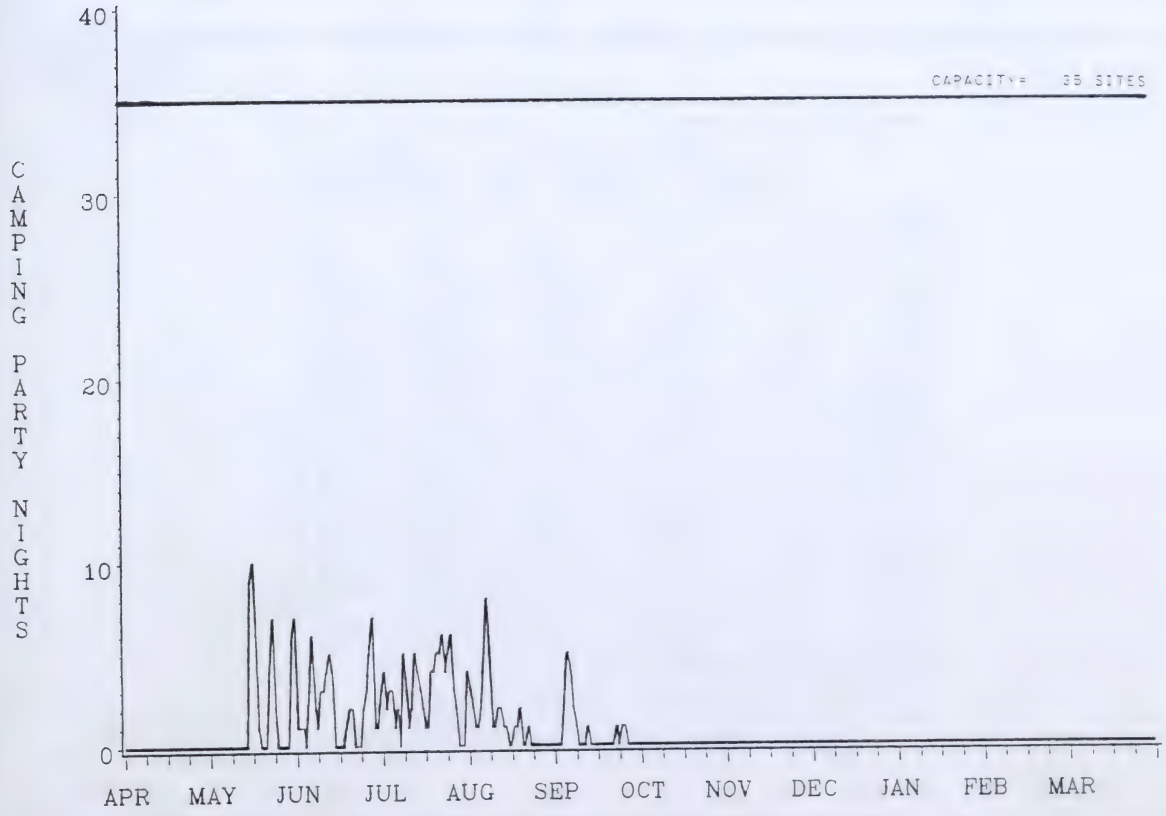

EAST CENTRAL REGION
MANITOWAN RECREATION AREA
1987/1988 FISCAL YEAR

CAMPGROUND OCCUPANCY DATA

CAPACITY= 35 SITES

	SITE NIGHTS	AVG DAILY % OCCUPANCY			NUMBER OF NIGHTS AT % OCCUPANCY							OVERFLOW	
	AVAILABLE	WKDAY	WKEND	TOTAL	0	1-24	25-49	50-74	75-99	100	100+	PARTY NIGHTS	
MONTH													
APRIL	1050	0	0	0	30	0	0	0	0	0	0		19
MAY	1085	1	11	5	22	7	2	0	0	0	0		
JUNE	1050	4	12	6	8	22	0	0	0	0	0		
JULY	1085	8	9	8	4	27	0	0	0	0	0		
AUGUST	1085	3	6	4	13	18	0	0	0	0	0		
SEPTEMBER	1050	1	4	2	21	9	0	0	0	0	0		
OCTOBER	1085	0	0	0	31	0	0	0	0	0	0		
NOVEMBER	0	0	0	0	30	0	0	0	0	0	0		13
DECEMBER	0	0	0	0	31	0	0	0	0	0	0		13
JANUARY	0	0	0	0	31	0	0	0	0	0	0		13
FEBRUARY	0	0	0	0	29	0	0	0	0	0	0		13
MARCH	0	0	0	0	31	0	0	0	0	0	0		13
TOTAL	7490	1	4	2	281	83	2	0	0	0	0		

Factors influencing reported use:
19 DATA UNAVAILABLE-REGISTRATION SYSTEM NOT IN PLACE
13 SEASONAL CLOSURE

DAY USE

	DAY USE PARTIES			INDIVID	
	WEEKDAYS	WEEKENDS	TOTAL	DAY USERS	
MONTH					
APRIL	0	0	0	0	75
MAY	25	50	75	188	
JUNE	75	50	125	313	
JULY	175	25	200	500	
AUGUST	50	25	75	188	
SEPTEMBER	15	15	30	75	
OCTOBER	0	0	0	0	25
NOVEMBER	0	0	0	0	25
DECEMBER	0	0	0	0	25
JANUARY	0	0	0	0	25
FEBRUARY	0	0	0	0	25
MARCH	0	0	0	0	25
TOTAL	340	165	505	1263	

Factors influencing reported use:
75 DATA NOT AVAILABLE
25 SYSTEM NOT IN PLACE FOR DAY USE STATS COLLECTION

Note: - The above statistics represent minimum estimates of Day Use based upon a pre-determined relationship between camping and day use.

HISTORICAL COMPARISON

EAST CENTRAL REGION
MANITOBAN RECREATION AREA
1987/1988 FISCAL YEAR

	SUM					
	1983/84 (63)	1984/85 (63)	1985/86 (63)	1986/87 (63)	1987/88 (82)	% CHANGE FROM LAST YEAR
TYPE OF USE						
CAMPING PARTY NIGHTS					262	
DAY USE PARTIES					505	

Factors influencing reported use.
63 STATS NOT REPORTED-INCOMPATIBLE COLLECTION METHOD.
82 DATA FOR ONE PEAK SEASON MONTH NOT AVAILABLE

Note: - Comparisons to use estimates from previous years are not possible due to different collection methodologies.

- The above Day Use Party figures only include Peak Season Use.

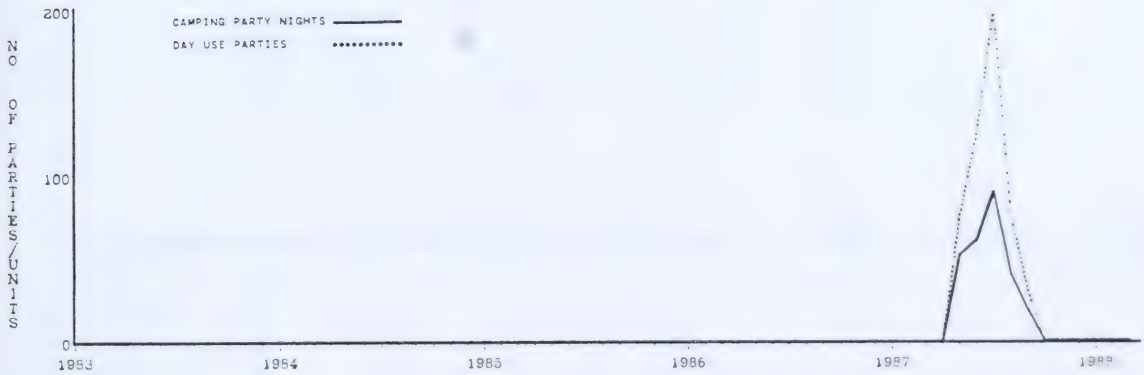

CAMPING USE

EAST CENTRAL REGION
MACKENZIE CROSSING RECREATION AREA
1987/1988 FISCAL YEAR

	CAMPING PARTY NIGHTS			INDIVIDUAL	PARTIES
	WEEKDAYS	WEEKENDS	TOTAL	CAMPER NIGHTS	TURNED AWAY
MONTH					
APRIL	0	0	0	0	
MAY	2	72	74	237	
JUNE	12	73	85	285	
JULY	42	51	93	298	
AUGUST	19	41	60	192	
SEPTEMBER	4	20	24	77	
OCTOBER	0	0	0	0	
NOVEMBER	0	0	0	0	
DECEMBER	0	0	0	0	
JANUARY	0	0	0	0	
FEBRUARY	0	0	0	0	
MARCH	0	0	0	0	
TOTAL	86	254	340	1088	

CAPACITY= 30 SITES

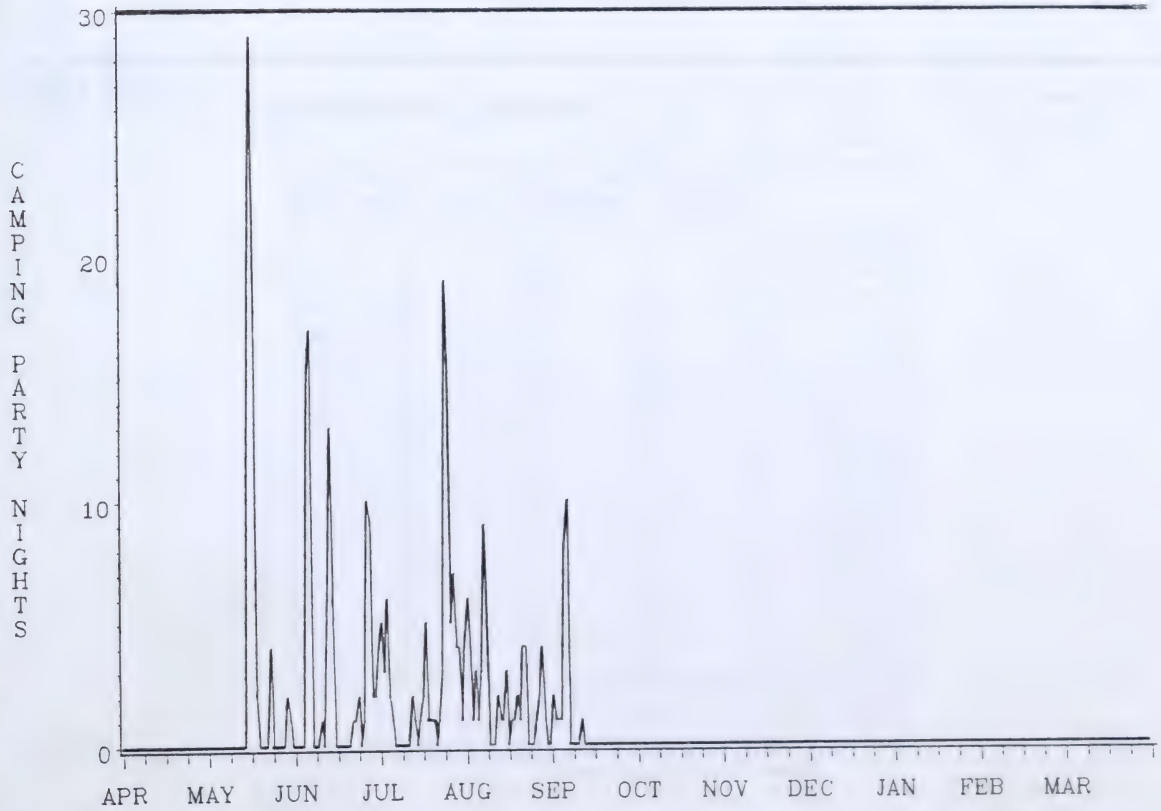

EAST CENTRAL REGION
MCKENZIE CROSSING RECREATION AREA
1987-1988 FISCAL YEAR

CAMPGROUND OCCUPANCY DATA

CAPACITY= 30 SITES

	SITE NIGHTS	AVG DAILY % OCCUPANCY			NUMBER OF NIGHTS AT % OCCUPANCY							OVERFLOW	
	AVAILABLE	WKDAY	WKEND	TOTAL	0	1-24	25-49	50-74	75-99	100	100+	PARTY NIGHTS	
MONTH													
APRIL	900	0	0	0	30	0	0	0	0	0	0		19
MAY	930	0	22	8	24	4	0	2	1	0	0		
JUNE	900	3	29	10	15	10	3	2	0	0	0		
JULY	930	6	19	10	8	21	1	1	0	0	0		
AUGUST	930	3	14	6	9	21	1	0	0	0	0		
SEPTEMBER	900	1	7	3	23	5	2	0	0	0	0		
OCTOBER	930	0	0	0	31	0	0	0	0	0	0		
NOVEMBER	900	0	0	0	30	0	0	0	0	0	0		
DECEMBER	930	0	0	0	31	0	0	0	0	0	0		
JANUARY	930	0	0	0	31	0	0	0	0	0	0		
FEBRUARY	870	0	0	0	29	0	0	0	0	0	0		
MARCH	930	0	0	0	31	0	0	0	0	0	0		
TOTAL	10980	1	8	3	292	61	7	5	1	0	0		

Factors influencing reported use:
19 DATA UNAVAILABLE-REGISTRATION SYSTEM NOT IN PLACE

DAY USE

	DAY USE PARTIES			INDIVID	
	WEEKDAYS	WEEKENDS	TOTAL	DAY USERS	
MONTH					
APRIL	0	0	0	0	75
MAY	5	10	15	38	
JUNE	5	10	15	38	
JULY	10	5	15	38	
AUGUST	5	5	10	25	
SEPTEMBER	5	5	10	25	
OCTOBER	0	0	0	0	25
NOVEMBER	0	0	0	0	25
DECEMBER	0	0	0	0	25
JANUARY	0	0	0	0	25
FEBRUARY	0	0	0	0	25
MARCH	0	0	0	0	25
TOTAL	30	35	65	163	

Factors influencing reported use:
75 DATA NOT AVAILABLE
25 SYSTEM NOT IN PLACE FOR DAY USE STATS COLLECTION

Note: - The above statistics represent minimum estimates of Day Use based upon a pre-determined relationship between camping and day use.

HISTORICAL COMPARISON

EAST CENTRAL REGION
MCKENZIE CROSSING RECREATION AREA
1983/1988 FISCAL YEAR

	SUM					
	1983/84 (63)	1984/85 (63)	1985/86 (63)	1986/87 (63)	1987/88 (82)	% CHANGE FROM LAST YEAR
TYPE OF USE						
CAMPING PARTY NIGHTS					340	
DAY USE PARTIES					65	

Factors influencing reported use:
63 STATS NOT REPORTED-INCOMPATIBLE COLLECTION METHOD.
82 DATA FOR ONE PEAK SEASON MONTH NOT AVAILABLE
Note: - Comparisons to use estimates from previous years are not possible due to different collection methodologies.

- The above Day Use Party figures only include Peak Season Use.



CAMPING USE

EAST CENTRAL REGION
MISSAWAKI LAKE RECREATION AREA
1987/1988 FISCAL YEAR

	CAMPING PARTY NIGHTS			INDIVIDUAL	PARTIES
	WEEKDAYS	WEEKENDS	TOTAL	CAMPER NIGHTS	TURNED AWAY
MONTH					
APRIL	0	0	0	0	
MAY	43	119	162	518	
JUNE	311	198	509	1629	
JULY	326	186	512	1638	
AUGUST	283	206	489	1565	
SEPTEMBER	38	26	64	205	
OCTOBER	0	0	0	0	
NOVEMBER	0	0	0	0	
DECEMBER	0	0	0	0	
JANUARY	0	0	0	0	
FEBRUARY	0	0	0	0	
MARCH	0	0	0	0	
TOTAL	1001	835	1836	5875	

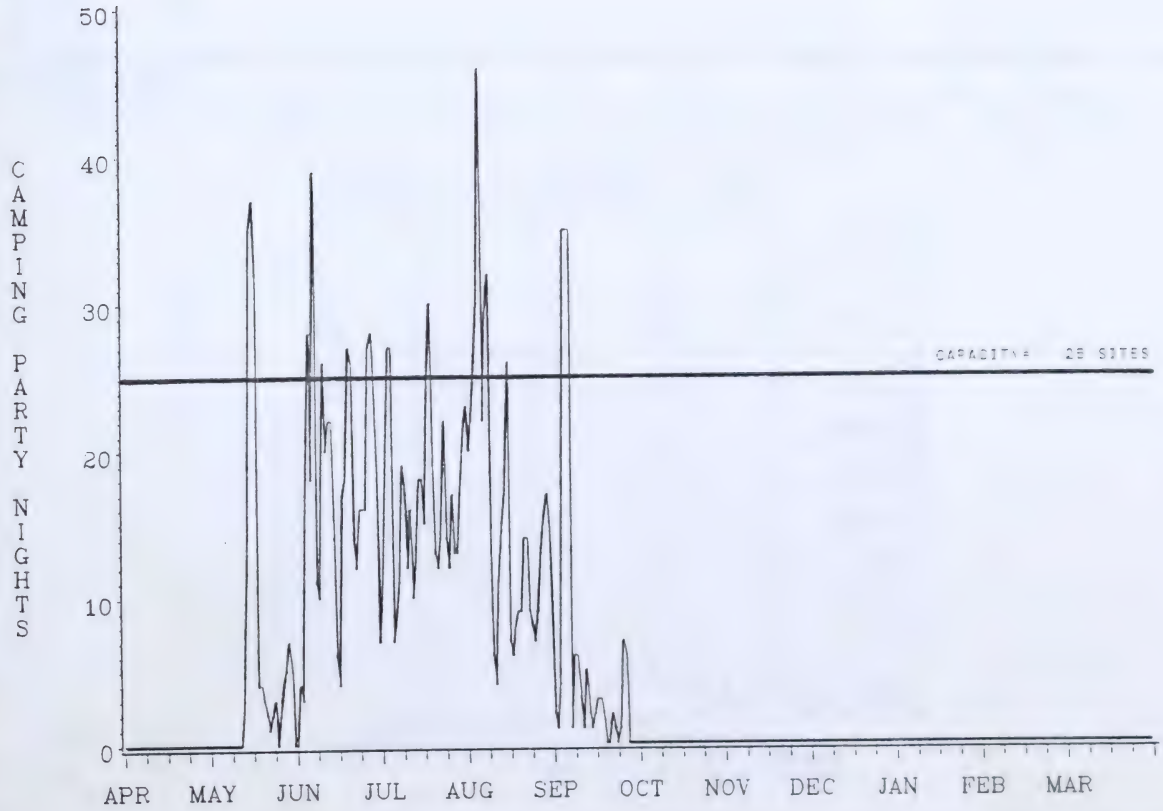

CAMPGROUND OCCUPANCY DATA

EAST CENTRAL REGION
MISSAWAWI LAKE RECREATION AREA
1987-1988 FISCAL YEAR

CAPACITY= 25 SITES

	SITE NIGHTS	AVG DAILY % OCCUPANCY			NUMBER OF NIGHTS AT % OCCUPANCY							OVERFLOW	
	AVAILABLE	WKDAY	WKEND	TOTAL	0	1-24	25-49	50-74	75-99	100	100+	PARTY NIGHTS	
MONTH													
APRIL	750	0	0	0	30	0	0	0	0	0	0		19
MAY	775	9	43	21	14	12	1	1	0	0	3		
JUNE	750	57	99	68	1	4	4	10	4	0	7		
JULY	775	59	83	66	0	0	9	12	6	1	3		
AUGUST	775	54	82	63	0	3	10	9	3	0	6		
SEPTEMBER	750	7	56	22	7	19	1	0	0	0	3		
OCTOBER	775	0	0	0	31	0	0	0	0	0	0		29
NOVEMBER	750	0	0	0	30	0	0	0	0	0	0		29
DECEMBER	775	0	0	0	31	0	0	0	0	0	0		29
JANUARY	775	0	0	0	31	0	0	0	0	0	0		29
FEBRUARY	725	0	0	0	29	0	0	0	0	0	0		29
MARCH	775	0	0	0	31	0	0	0	0	0	0		29
TOTAL	9150	15	30	20	235	38	25	32	13	1	22		

Factors influencing reported use:
19 DATA UNAVAILABLE-REGISTRATION SYSTEM NOT IN PLACE
29 ESTIMATES UNAVAILABLE

DAY USE

	DAY USE PARTIES			INDIVID	
	WEEKDAYS	WEEKENDS	TOTAL	DAY USERS	
MONTH					
APRIL	0	0	0	0	75
MAY	10	10	20	50	
JUNE	75	15	90	225	
JULY	75	15	90	225	
AUGUST	50	15	65	163	
SEPTEMBER	0	0	0	0	75
OCTOBER	0	0	0	0	25
NOVEMBER	0	0	0	0	25
DECEMBER	0	0	0	0	25
JANUARY	0	0	0	0	25
FEBRUARY	0	0	0	0	25
MARCH	0	0	0	0	25
TOTAL	210	55	265	663	

Factors influencing reported use:
75 DATA NOT AVAILABLE
25 SYSTEM NOT IN PLACE FOR DAY USE STATS COLLECTION

Note: - The above statistics represent minimum estimates of Day Use based upon a pre-determined relationship between camping and day use.

HISTORICAL COMPARISON

EAST CENTRAL REGION
MISSAWAKI LAKE RECREATION AREA
1987/1988 FISCAL YEAR

	SUM					
	1983/84 (63)	1984/85 (63)	1985/86 (63)	1986/87 (63)	1987/88 (82)	% CHANGE FROM LAST YEAR
TYPE OF USE						
CAMPING PARTY NIGHTS					1836	
DAY USE PARTIES					265	

Factors influencing reported use:
63 STATS NOT REPORTED-INCOMPATIBLE COLLECTION METHOD.
82 DATA FOR ONE PEAK SEASON MONTH NOT AVAILABLE

Note: - Comparisons to use estimates from previous years are not possible due to different collection methodologies.

- The above Day Use Parties figures only include Peak Season Use.



CAMPING USE

EAST CENTRAL REGION
MOOPS LAKE EAST RECREATION AREA
1987-988 FISCAL YEAR

	CAMPING PARTY NIGHTS			INDIVIDUAL PARTIES	
	WEEKDAYS	WEEKENDS	TOTAL	CAMPER NIGHTS	TURNED AWAY
MONTH					
APRIL	0	0	0	0	
MAY	3	12	15	368	
JUNE	48	80	128	410	
JULY	278	185	463	482	
AUGUST	59	107	166	531	
SEPTEMBER	12	34	46	47	
OCTOBER	1	0	1	3	
NOVEMBER	0	0	0	0	
DECEMBER	0	0	0	0	
JANUARY	0	0	0	0	
FEBRUARY	0	0	0	0	
MARCH	0	0	0	0	
TOTAL	401	518	919	2941	

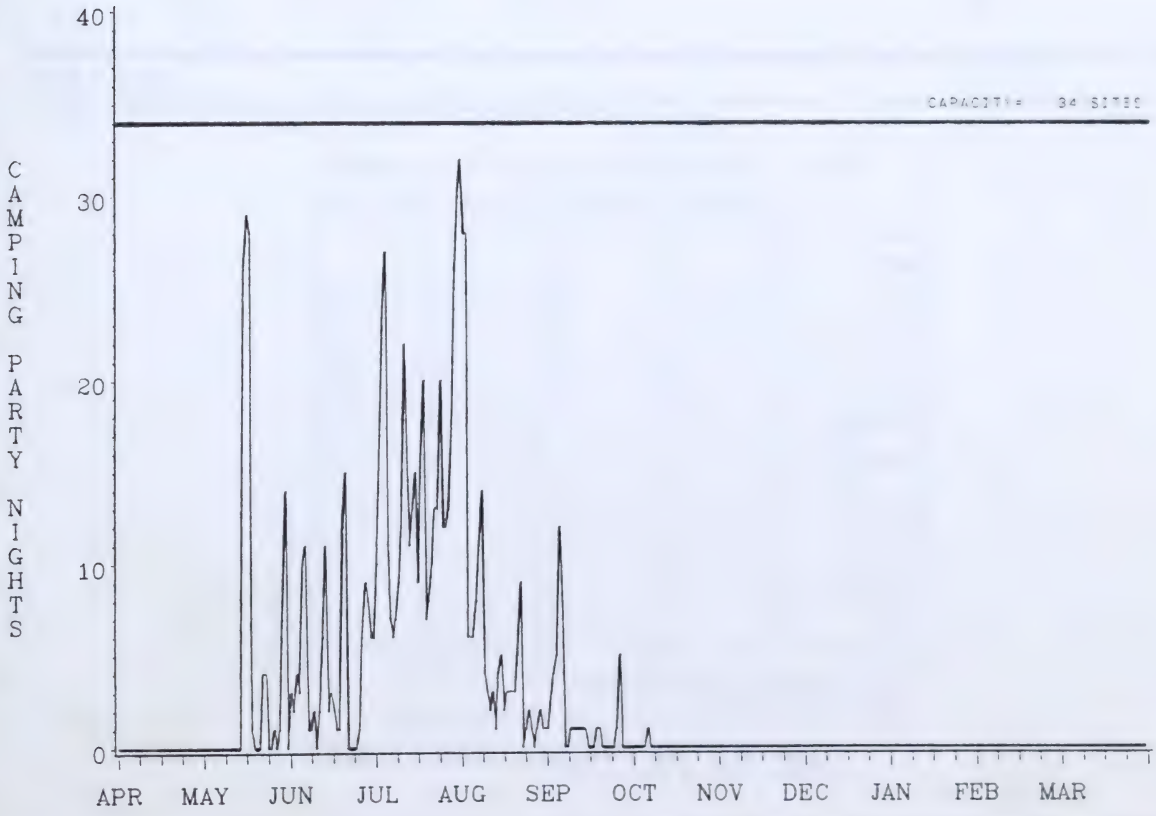

EAST CENTRAL REGION
MOORE LAKE EAST RECREATION AREA
1987/1988 FISCAL YEAR

CAMPGROUND OCCUPANCY DATA

CAPACITY= 34 SITES

	SITE NIGHTS	AVG DAILY % OCCUPANCY			NUMBER OF NIGHTS AT % OCCUPANCY							OVERFLOW	
	AVAILABLE	WKDAY	WKEND	TOTAL	0	1-24	25-49	50-74	75-99	100	100+	PARTY NIGHTS	
MONTH													
APRIL	1020	0	0	0	30	0	0	0	0	0	0		19
MAY	1054	0	30	11	21	6	1	0	3	0	0		
JUNE	1020	6	29	13	5	19	6	0	0	0	0		
JULY	1054	37	60	44	0	5	16	7	3	0	0		
AUGUST	1054	8	31	16	2	24	3	0	2	0	0		
SEPTEMBER	1020	2	11	5	14	15	1	0	0	0	0		
OCTOBER	1054	0	0	0	30	1	0	0	0	0	0		
NOVEMBER	0	0	0	0	30	0	0	0	0	0	0		13
DECEMBER	0	0	0	0	31	0	0	0	0	0	0		13
JANUARY	0	0	0	0	31	0	0	0	0	0	0		13
FEBRUARY	0	0	0	0	29	0	0	0	0	0	0		13
MARCH	0	0	0	0	31	0	0	0	0	0	0		13
TOTAL	7276	5	14	7	254	70	27	7	8	0	0		

Factors influencing reported use:
19 DATA UNAVAILABLE-REGISTRATION SYSTEM NOT IN PLACE
13 SEASONAL CLOSURE

DAY USE

	DAY USE PARTIES			INDIVID	
	WEEKDAYS	WEEKENDS	TOTAL	DAY USERS	
MONTH					
APRIL	0	0	0	0	75
MAY	5	10	15	38	
JUNE	10	5	15	38	
JULY	50	15	65	163	
AUGUST	10	10	20	50	
SEPTEMBER	5	5	10	25	
OCTOBER	0	0	0	0	25
NOVEMBER	0	0	0	0	25
DECEMBER	0	0	0	0	25
JANUARY	0	0	0	0	25
FEBRUARY	0	0	0	0	25
MARCH	0	0	0	0	25
TOTAL	80	45	125	313	

Factors influencing reported use:
75 DATA NOT AVAILABLE
25 SYSTEM NOT IN PLACE FOR DAY USE STATS COLLECTION

Note: - The above statistics represent minimum estimates of Day Use based upon a pre-determined relationship between camping and day use.

HISTORICAL COMPARISON

EAST CENTRAL REGION
MOORE LAKE EAST RECREATION AREA
1987/1988 FISCAL YEAR

	SUM					
	1983/84 (63)	1984/85 (63)	1985/86 (63)	1986/87 (63)	1987/88 (82)	% CHANGE FROM LAST YEAR
TYPE OF USE						
CAMPING PARTY NIGHTS					0.0	
DAY USE PARTIES					1.28	

Factors influencing reported use:
63 STATS NOT REPORTED-INCOMPATIBLE COLLECTION METHOD.
82 DATA FOR ONE PEAK SEASON MONTH NOT AVAILABLE

Note - Comparisons to use estimates from previous years are not possible due to different collection methodologies.

- The above Day Use Party figures only include Peak Season Use.



CAMPING USE

EAST CENTRAL REGION
MOORE LAKE WEST RECREATION AREA
1987-1988 FISCAL YEAR

	CAMPING PARTY NIGHTS			INDIVIDUAL	PARTIES
	WEEKDAYS	WEEKENDS	TOTAL	CAMPER NIGHTS	TURNED AWAY
MONTH					
APRIL	0	0	0	0	
MAY	27	71	98	314	
JUNE	144	132	276	883	
JULY	274	167	441	1411	
AUGUST	136	145	281	899	
SEPTEMBER	14	28	42	134	
OCTOBER	0	4	4	10	
NOVEMBER	0	0	0	0	
DECEMBER	0	0	0	0	
JANUARY	0	0	0	0	
FEBRUARY	0	0	0	0	
MARCH	0	0	0	0	
TOTAL	595	547	1142	3654	

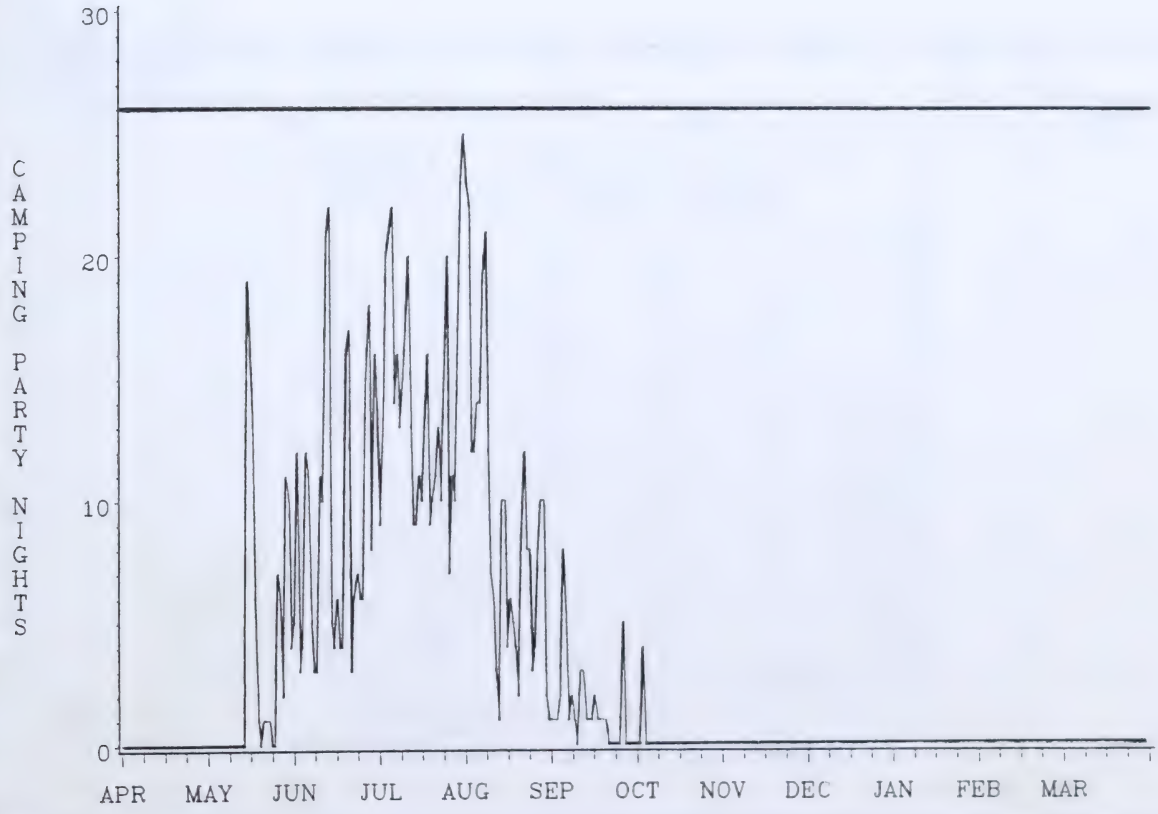

EAST CENTRAL REGION
MOORE LAKE WEST RECREATION AREA
1987-1988 FISCAL YEAR

CAMPGROUND OCCUPANCY DATA

CAPACITY= 26 SITES

	SITE NIGHTS	AVG DAILY % OCCUPANCY			NUMBER OF NIGHTS AT % OCCUPANCY							OVERFLOW	
	AVAILABLE	WKDAY	WKEND	TOTAL	0	1-24	25-49	50-74	75-99	100	100+	PARTY NIGHTS	
MONTH													
APRIL	780	0	0	0	30	0	0	0	0	0	0		19
MAY	806	5	25	12	17	8	3	3	0	0	0		
JUNE	780	25	63	35	0	15	7	6	2	0	0		
JULY	806	48	71	55	0	0	12	12	7	0	0		
AUGUST	806	25	56	35	0	12	13	3	3	0	0		
SEPTEMBER	780	3	12	5	10	19	1	0	0	0	0		
OCTOBER	806	0	1	0	30	1	0	0	0	0	0		
NOVEMBER	0	0	0	0	30	0	0	0	0	0	0		13
DECEMBER	0	0	0	0	31	0	0	0	0	0	0		13
JANUARY	806	0	0	0	31	0	0	0	0	0	0		13
FEBRUARY	0	0	0	0	29	0	0	0	0	0	0		13
MARCH	0	0	0	0	31	0	0	0	0	0	0		13
TOTAL	6370	9	19	12	239	55	36	24	12	0	0		

Factors influencing reported use:
19 DATA UNAVAILABLE-REGISTRATION SYSTEM NOT IN PLACE
13 SEASONAL CLOSURE

DAY USE

	DAY USE PARTIES			INDIVID	
	WEEKDAYS	WEEKENDS	TOTAL	DAY USERS	
MONTH					
APRIL	0	0	0	0	75
MAY	5	5	10	25	
JUNE	25	10	35	88	
JULY	50	10	60	150	
AUGUST	25	10	35	88	
SEPTEMBER	5	5	10	25	
OCTOBER	0	0	0	0	25
NOVEMBER	0	0	0	0	25
DECEMBER	0	0	0	0	25
JANUARY	0	0	0	0	25
FEBRUARY	0	0	0	0	25
MARCH	0	0	0	0	25
TOTAL	110	40	150	375	

Factors influencing reported use:
75 DATA NOT AVAILABLE
25 SYSTEM NOT IN PLACE FOR DAY USE STATS COLLECTION

Note: - The above statistics represent minimum estimates of Day Use based upon a pre-determined relationship between camping and day use.

HISTORICAL COMPARISON

EAST CENTRAL REGION
MOORE LAKE WEST RECREATION AREA
1983/1988 FISCAL YEAR

	SUM					
	1983/84 (63)	1984/85 (63)	1985/86 (63)	1986/87 (63)	1987/88 (82)	% CHANGE FROM LAST YEAR
TYPE OF USE						
CAMPING PARTY NIGHTS					1142	
DAY USE PARTIES					501	

Factors influencing reported use:
63 STATS NOT REPORTED-INCOMPATIBLE COLLECTION METHOD.
82 DATA FOR ONE PEAK SEASON MONTH NOT AVAILABLE

Note: - Comparisons to use estimates from previous years are not possible due to different collection methodologies.

- The above Day Use Party figures only include Peak Season Use



CAMPING USE

(EAST CENTRAL REGION
MURIEL LAKE RECREATION AREA
1987-1988 FISCAL YEAR

	CAMPING PARTY NIGHTS			INDIVIDUAL	PARTIES
	WEEKDAYS	WEEKENDS	TOTAL	CAMPER NIGHTS	TURNED AWAY
MONTH					
APRIL	0	0	0	0	
MAY	6	78	84	289	
JUNE	83	109	192	614	
JULY	188	144	332	1062	
AUGUST	149	136	285	912	
SEPTEMBER	5	10	15	48	
OCTOBER	0	0	0	0	
NOVEMBER	0	0	0	0	
DECEMBER	0	0	0	0	
JANUARY	0	0	0	0	
FEBRUARY	0	0	0	0	
MARCH	0	0	0	0	
TOTAL	431	477	908	2906	

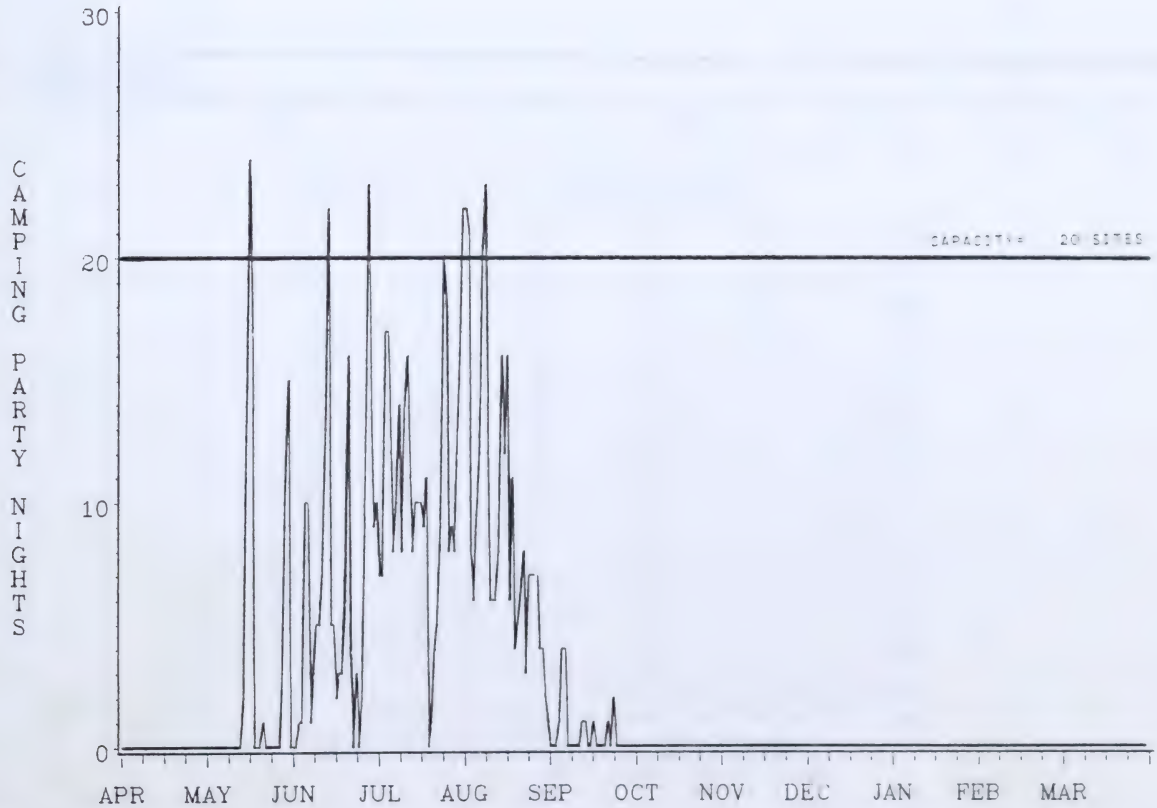

EAST CENTRAL REGION
MURIEL LAKE RECREATION AREA
1987/1988 FISCAL YEAR

CAMPGROUND OCCUPANCY DATA

CAPACITY= 20 SITES

	SITE NIGHTS	AVG DAILY % OCCUPANCY			NUMBER OF NIGHTS AT % OCCUPANCY							OVERFLOW	
	AVAILABLE	WKDAY	WKEND	TOTAL	0	1-24	25-49	50-74	75-99	100	100+	PARTY NIGHTS	
MONTH													
APRIL	600	0	0	0	30	0	0	0	0	0	0		19
MAY	620	1	35	14	23	3	0	2	2	0	1		
JUNE	600	19	68	32	4	10	8	5	1	0	2		
JULY	620	43	80	54	1	2	11	10	5	1	1		
AUGUST	620	35	68	46	0	6	15	4	2	1	3		
SEPTEMBER	600	1	6	2	22	8	0	0	0	0	0		
OCTOBER	620	0	0	0	31	0	0	0	0	0	0		29
NOVEMBER	0	0	0	0	30	0	0	0	0	0	0		13
DECEMBER	0	0	0	0	31	0	0	0	0	0	0		13
JANUARY	0	0	0	0	31	0	0	0	0	0	0		13
FEBRUARY	0	0	0	0	29	0	0	0	0	0	0		13
MARCH	0	0	0	0	31	0	0	0	0	0	0		13
TOTAL	4280	8	21	12	263	29	34	21	10	2	7		

Factors influencing reported use:
19 DATA UNAVAILABLE-REGISTRATION SYSTEM NOT IN PLACE
29 ESTIMATES UNAVAILABLE
13 SEASONAL CLOSURE

DAY USE

	DAY USE PARTIES			INDIVID	
	WEEKDAYS	WEEKENDS	TOTAL	DAY USERS	
MONTH					
APRIL	0	0	0	0	75
MAY	5	5	10	25	
JUNE	15	10	25	63	
JULY	50	10	60	150	
AUGUST	25	10	35	88	
SEPTEMBER	5	5	10	25	
OCTOBER	0	0	0	0	25
NOVEMBER	0	0	0	0	25
DECEMBER	0	0	0	0	25
JANUARY	0	0	0	0	25
FEBRUARY	0	0	0	0	25
MARCH	0	0	0	0	25
TOTAL	100	40	140	350	

Factors influencing reported use:
75 DATA NOT AVAILABLE
25 SYSTEM NOT IN PLACE FOR DAY USE STATS COLLECTION

Note: - The above statistics represent minimum estimates of Day Use based upon a pre-determined relationship between camping and day use.

HISTORICAL COMPARISON

EAST CENTRAL REGION
MUTIL LAKE RECREATION AREA
1987 1988 FISCAL YEAR

	SUM					
	1983/84 (63)	1984/85 (63)	1985/86 (63)	1986/87 (63)	1987/88 (82)	% CHANGE FROM LAST YEAR
TYPE OF USE						
CAMPING PARTY NIGHTS					908	
DAY USE PARTIES					140	

Factors influencing reported use:
63 STATS NOT REPORTED-INCOMPATIBLE COLLECTION METHOD.
82 DATA FOR ONE PEAK SEASON MONTH NOT AVAILABLE

Note: - Comparisons to use estimates from previous years are not possible due to different collection methodologies.

- The above Day Use Party Figures only include Peak Season Use

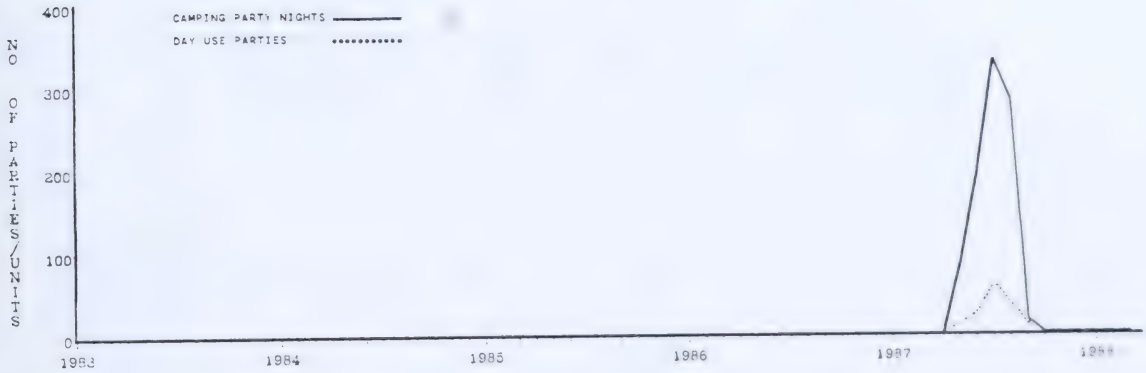

CAMPING USE

EAST CENTRAL REGION
NORTH BUCK LAKE RECREATION AREA
1987-1988 FISCAL YEAR

	CAMPING PARTY NIGHTS			INDIVIDUAL	PARTIES
	WEEKDAYS	WEEKENDS	TOTAL	CAMPER NIGHTS	TURNED AWAY
MONTH					
APRIL	0	0	0	0	
MAY	62	1050	1112	3558	
JUNE	393	818	1211	3878	
JULY	902	932	1834	3849	
AUGUST	514	760	1274	4077	
SEPTEMBER	81	358	439	1405	
OCTOBER	1	1	2	6	
NOVEMBER	0	0	0	0	
DECEMBER	1	0	1	3	
JANUARY	0	0	0	0	
FEBRUARY	0	0	0	0	
MARCH	4	0	4	13	
TOTAL	1958	3919	5877	18806	

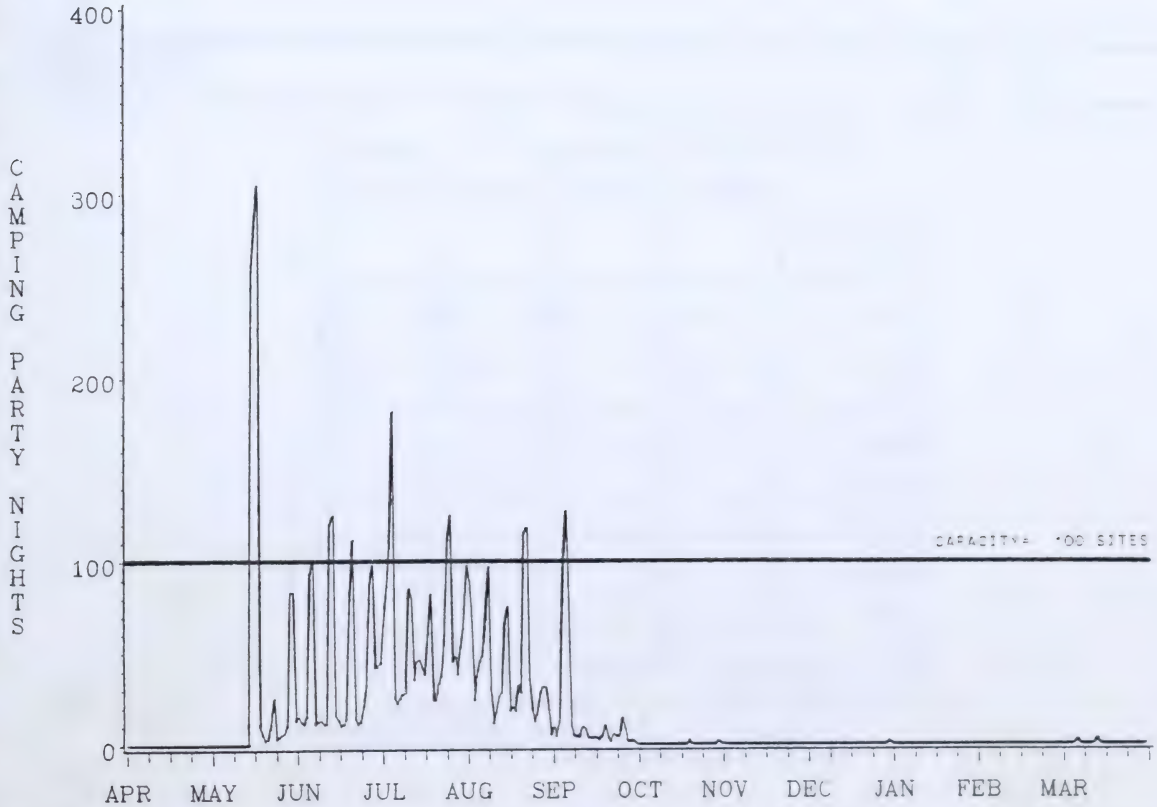

EAST CENTRAL REGION
NORTH BUCK LAKE RECREATION AREA
1987/1988 FISCAL YEAR

CAMPGROUND OCCUPANCY DATA

CAPACITY= 100 SITES

	SITE NIGHTS	AVG DAILY % OCCUPANCY			NUMBER OF NIGHTS AT % OCCUPANCY							OVERFLOW	
	AVAILABLE	WKDAY	WKEND	TOTAL	0	1-24	25-49	50-74	75-99	100	100+	PARTY NIGHTS	
MONTH													
APRIL	3000	0	0	0	30	0	0	0	0	0	0		19
MAY	3100	3	95	36	13	12	1	0	2	0	3		22
JUNE	3000	18	102	40	0	18	4	0	4	0	4		
JULY	3100	41	104	59	0	3	14	5	5	0	4		
AUGUST	3100	24	76	41	0	11	12	3	3	0	2		
SEPTEMBER	3000	4	40	15	1	26	0	0	2	0	1		
OCTOBER	3100	0	0	0	29	2	0	0	0	0	0		
NOVEMBER	3000	0	0	0	30	0	0	0	0	0	0		
DECEMBER	3100	0	0	0	30	1	0	0	0	0	0		
JANUARY	3100	0	0	0	31	0	0	0	0	0	0		
FEBRUARY	2900	0	0	0	29	0	0	0	0	0	0		
MARCH	3100	0	0	0	29	2	0	0	0	0	0		
TOTAL	36600	8	35	16	222	75	31	8	16	0	14		

Factors influencing reported use:
19 DATA UNAVAILABLE-REGISTRATION SYSTEM NOT IN PLACE
22 ESTIMATES-CAMPING USE NOT BASED UPON PERMIT SALES

DAY USE

	DAY USE PARTIES			INDIVID	
	WEEKDAYS	WEEKENDS	TOTAL	DAY USERS	
MONTH					
APRIL	0	0	0	0	75
MAY	15	75	90	225	
JUNE	75	75	150	375	
JULY	200	75	275	688	
AUGUST	100	50	150	375	
SEPTEMBER	20	25	45	113	
OCTOBER	0	0	0	0	25
NOVEMBER	0	0	0	0	25
DECEMBER	0	0	0	0	25
JANUARY	0	0	0	0	25
FEBRUARY	0	0	0	0	25
MARCH	0	0	0	0	25
TOTAL	410	300	710	1775	

Factors influencing reported use:
75 DATA NOT AVAILABLE
25 SYSTEM NOT IN PLACE FOR DAY USE STATS COLLECTION

Note: - The above statistics represent minimum estimates of Day Use based upon a pre-determined relationship between camping and day use.

HISTORICAL COMPARISON

EAST CENTRAL REGION
NORTH BUCK LAKE RECREATION AREA
1987/1988 FISCAL YEAR

	SUM					
	1983/84 (63)	1984/85 (63)	1985/86 (63)	1986/87 (63)	1987/88 (82)	% CHANGE FROM LAST YEAR
TYPE OF USE						
CAMPING PARTY NIGHTS					5877	
DAY USE PARTIES					710	

Factors influencing reported use:
63 STATS NOT REPORTED-INCOMPATIBLE COLLECTION METHOD.
82 DATA FOR ONE PEAK SEASON MONTH NOT AVAILABLE

Note. - Comparisons to use estimates from previous years are not possible due to different collection methodologies.

- The above Day Use Party figures only include Peak Season Use.

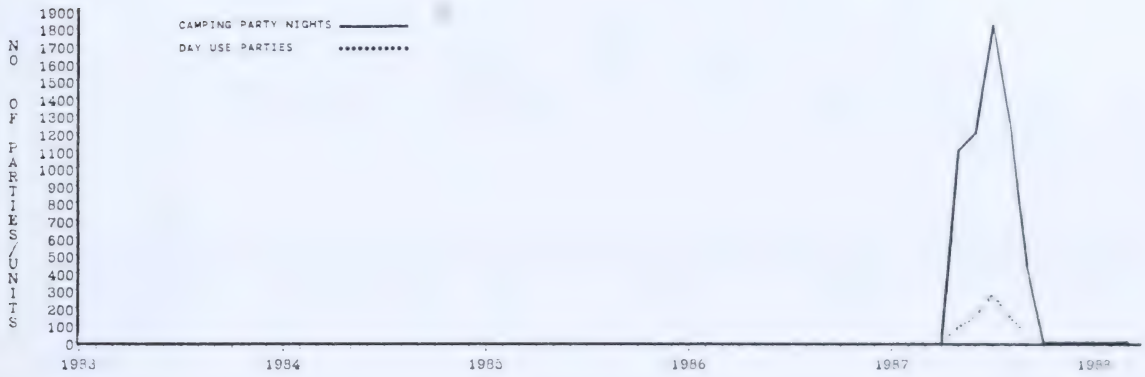

CAMPING USE

EAST CENTRAL REGION
FLAMONDON BEACH RECREATION AREA
1987-1988 FISCAL YEAR

	CAMPING PARTY NIGHTS			INDIVIDUAL PARTIES	
	WEEKDAYS	WEEKENDS	TOTAL	CAMPER NIGHTS	TURNED AWAY
MONTH					
APRIL	0	0	0	0	
MAY	30	131	161	815	
JUNE	93	128	221	707	
JULY	175	138	313	1002	
AUGUST	26	54	80	256	
SEPTEMBER	15	28	43	138	
OCTOBER	0	0	0	0	
NOVEMBER	0	0	0	0	
DECEMBER	0	0	0	0	
JANUARY	0	0	0	0	
FEBRUARY	0	0	0	0	
MARCH	0	0	0	0	
TOTAL	339	479	818	2418	

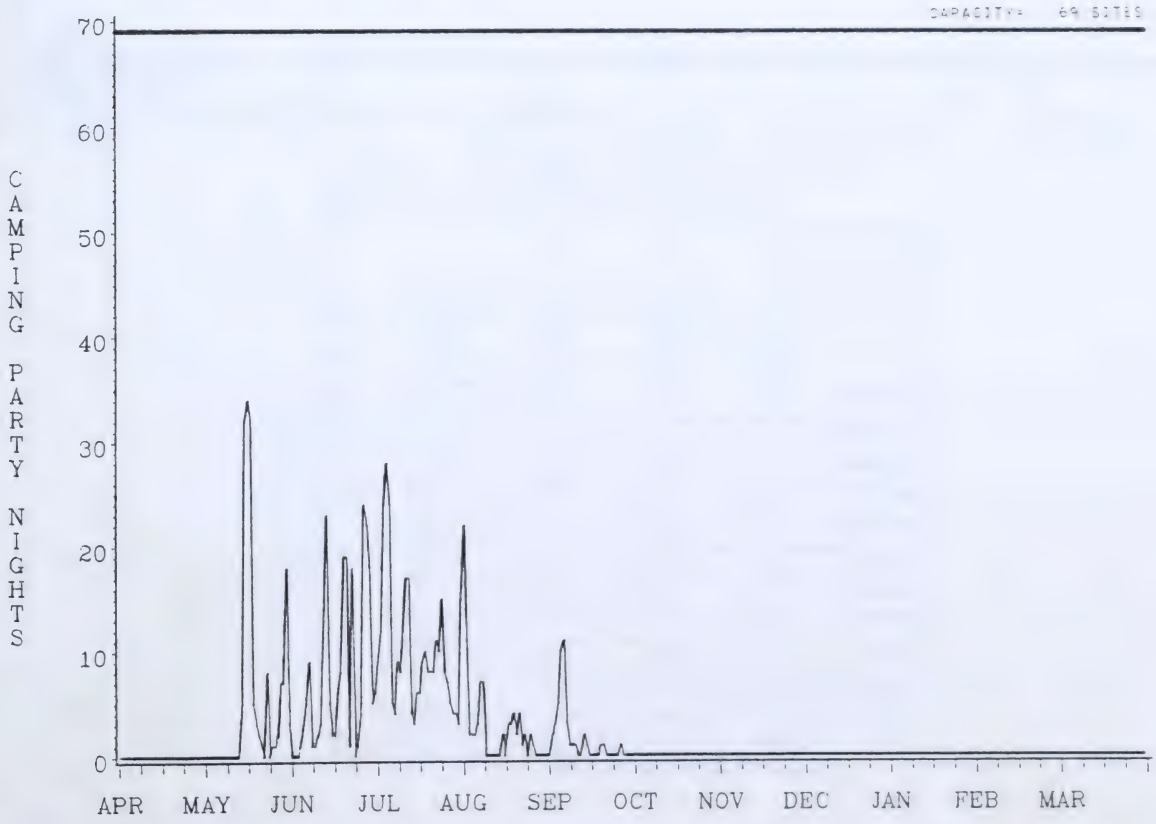

EAST CENTRAL REGION
FLAMONDON BEACH RECREATION AREA
1987/1988 FISCAL YEAR

CAMPGROUND OCCUPANCY DATA

CAPACITY= 69 SITES

	SITE NIGHTS	AVG DAILY % OCCUPANCY			NUMBER OF NIGHTS AT % OCCUPANCY							OVERFLOW	
	AVAILABLE	WKDAY	WKEND	TOTAL	0	1-24	25-49	50-74	75-99	100	100+	PARTY NIGHTS	
MONTH													
APRIL	2070	0	0	0	30	0	0	0	0	0	0		19
MAY	2139	2	17	8	15	12	4	0	0	0	0		
JUNE	2070	6	23	11	4	19	7	0	0	0	0		
JULY	2139	12	22	15	0	28	3	0	0	0	0		
AUGUST	2139	2	8	4	13	17	1	0	0	0	0		
SEPTEMBER	2070	1	5	2	16	14	0	0	0	0	0		
OCTOBER	2139	0	0	0	31	0	0	0	0	0	0		29
NOVEMBER	0	0	0	0	30	0	0	0	0	0	0		13
DECEMBER	0	0	0	0	31	0	0	0	0	0	0		13
JANUARY	0	0	0	0	31	0	0	0	0	0	0		13
FEBRUARY	0	0	0	0	29	0	0	0	0	0	0		13
MARCH	0	0	0	0	31	0	0	0	0	0	0		13
TOTAL	14766	2	6	3	261	90	15	0	0	0	0		

Factors influencing reported use:
19 DATA UNAVAILABLE-REGISTRATION SYSTEM NOT IN PLACE
29 ESTIMATES UNAVAILABLE
13 SEASONAL CLOSURE

DAY USE

	DAY USE PARTIES			INDIVID	
	WEEKDAYS	WEEKENDS	TOTAL	DAY USERS	
MONTH					
APRIL	0	0	0	0	75
MAY	10	10	20	50	
JUNE	25	10	35	88	
JULY	50	10	60	150	
AUGUST	10	5	15	38	
SEPTEMBER	0	0	0	0	75
OCTOBER	0	0	0	0	25
NOVEMBER	0	0	0	0	25
DECEMBER	0	0	0	0	25
JANUARY	0	0	0	0	25
FEBRUARY	0	0	0	0	25
MARCH	0	0	0	0	25
TOTAL	95	35	130	325	

Factors influencing reported use:
75 DATA NOT AVAILABLE
25 SYSTEM NOT IN PLACE FOR DAY USE STATS COLLECTION

Note: - The above statistics represent minimum estimates of Day Use based upon a pre-determined relationship between camping and day use.

HISTORICAL COMPARISON

EAST CENTRAL REGION
PLAMONDON BEACH RECREATION AREA
1987/1988 FISCAL YEAR

	SUM					
	1983/84 (63)	1984/85 (63)	1985/86 (63)	1986/87 (63)	1987/88 (82)	% CHANGE FROM LAST YEAR
TYPE OF USE						
CAMPING PARTY NIGHTS					318	
DAY USE PARTIES					130	

Factors influencing reported use:
63 STATS NOT REPORTED-INCOMPATIBLE COLLECTION METHOD.
82 DATA FOR ONE PEAK SEASON MONTH NOT AVAILABLE

Note: - Comparisons to use estimates from previous years are not possible due to different collection methodologies.

- The above Day Use Party figures only include Peak Season Use.



CAMPING USE

EAST CENTRAL REGION
THE NARROWS RECREATION AREA
1987/1988 FISCAL YEAR

	CAMPING PARTY NIGHTS			INDIVIDUAL	PARTIES
	WEEKDAYS	WEEKENDS	TOTAL	CAMPER NIGHTS	TURNED AWAY
MONTH					
APRIL	0	0	0	0	
MAY	14	266	280	896	
JUNE	169	248	417	1334	
JULY	184	190	374	1197	
AUGUST	93	120	213	682	
SEPTEMBER	61	121	182	582	
OCTOBER	2	9	11	35	
NOVEMBER	0	0	0	0	
DECEMBER	0	0	0	0	
JANUARY	0	0	0	0	
FEBRUARY	0	0	0	0	
MARCH	0	0	0	0	
TOTAL	523	954	1477	4726	

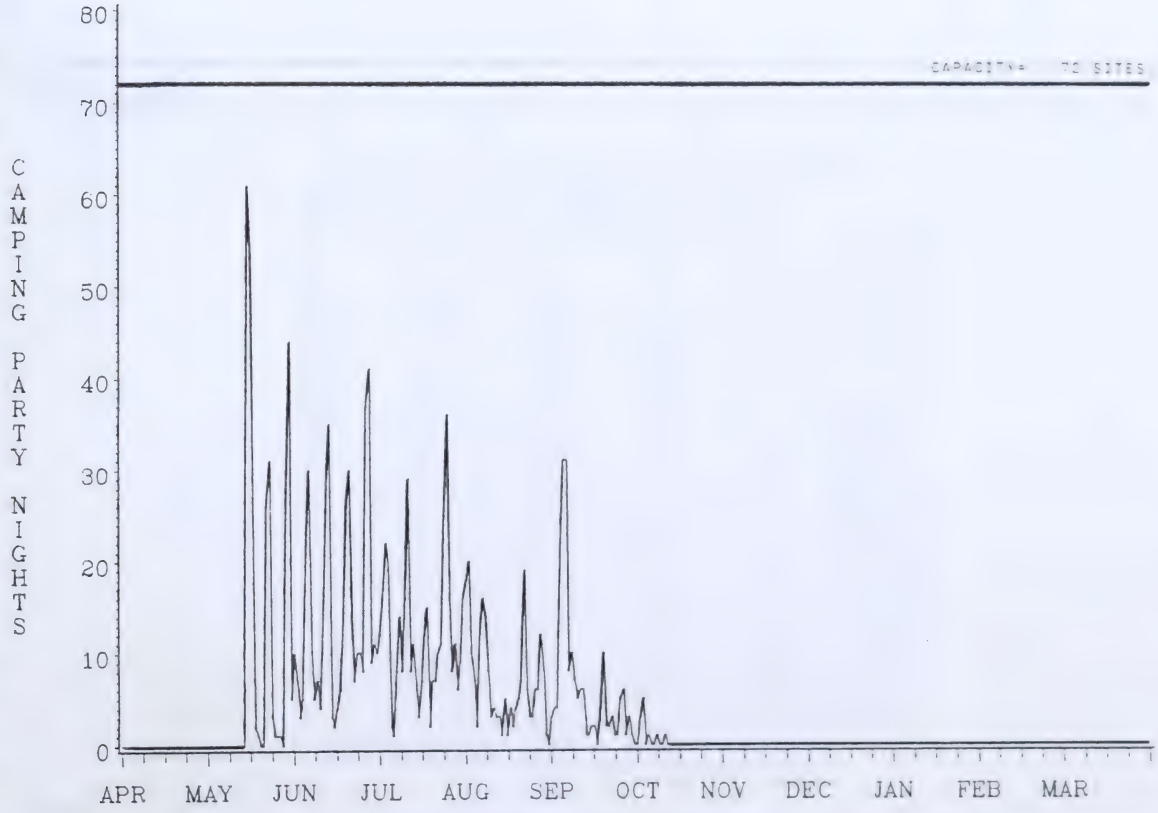

EAST CENTRAL REGION
THE NARROWS RECREATION AREA
1987-1988 FISCAL YEAR

CAMPGROUND OCCUPANCY DATA

CAPACITY= 72 SITES

	SITE NIGHTS	AVG DAILY % OCCUPANCY			NUMBER OF NIGHTS AT % OCCUPANCY							OVERFLOW	
	AVAILABLE	WKDAY	WKEND	TOTAL	0	1-24	25-49	50-74	75-99	100	100+	PARTY NIGHTS	
MONTH													
APRIL	2160	0	0	0	30	0	0	0	0	0	0		19
MAY	2232	1	34	13	17	7	4	2	1	0	0		
JUNE	2160	11	43	19	0	22	6	2	0	0	0		
JULY	2232	12	29	17	0	26	4	1	0	0	0		
AUGUST	2232	6	17	10	1	27	3	0	0	0	0		
SEPTEMBER	2160	4	19	8	2	25	3	0	0	0	0		
OCTOBER	2232	0	1	0	26	5	0	0	0	0	0		
NOVEMBER	2160	0	0	0	30	0	0	0	0	0	0		
DECEMBER	2232	0	0	0	31	0	0	0	0	0	0		
JANUARY	2232	0	0	0	31	0	0	0	0	0	0		
FEBRUARY	2088	0	0	0	29	0	0	0	0	0	0		
MARCH	2232	0	0	0	31	0	0	0	0	0	0		
TOTAL	26352	3	12	6	228	112	20	5	1	0	0		

Factors influencing reported use:
19 DATA UNAVAILABLE-REGISTRATION SYSTEM NOT IN PLACE

DAY USE

	DAY USE PARTIES			INDIVID	
	WEEKDAYS	WEEKENDS	TOTAL	DAY USERS	
MONTH					
APRIL	0	0	0	0	75
MAY	5	25	30	75	
JUNE	25	20	45	113	
JULY	25	15	40	100	
AUGUST	15	10	25	63	
SEPTEMBER	10	10	20	50	
OCTOBER	0	0	0	0	25
NOVEMBER	0	0	0	0	25
DECEMBER	0	0	0	0	25
JANUARY	0	0	0	0	25
FEBRUARY	0	0	0	0	25
MARCH	0	0	0	0	25
TOTAL	80	80	160	400	

Factors influencing reported use:
75 DATA NOT AVAILABLE
25 SYSTEM NOT IN PLACE FOR DAY USE STATS COLLECTION

Note: - The above statistics represent minimum estimates of Day Use based upon a pre-determined relationship between camping and day use.

HISTORICAL COMPARISON

EAST CENTRAL REGION
THE NARROWS RECREATION AREA
1987/1988 FISCAL YEAR

	SUM					
	1983/84 (63)	1984/85 (63)	1985/86 (63)	1986/87 (63)	1987/88 (82)	% CHANGE FROM LAST YEAR
TYPE OF USE						
CAMPING PARTY NIGHTS					1477	
DAY USE PARTIES					160	

Factors influencing reported use:
63 STATS NOT REPORTED-INCOMPATIBLE COLLECTION METHOD.
82 DATA FOR ONE PEAK SEASON MONTH NOT AVAILABLE

Note. - Comparisons to use estimates from previous years are not possible due to different collection methodologies.

- The above Day Use Party figures only include Peak Season Use.

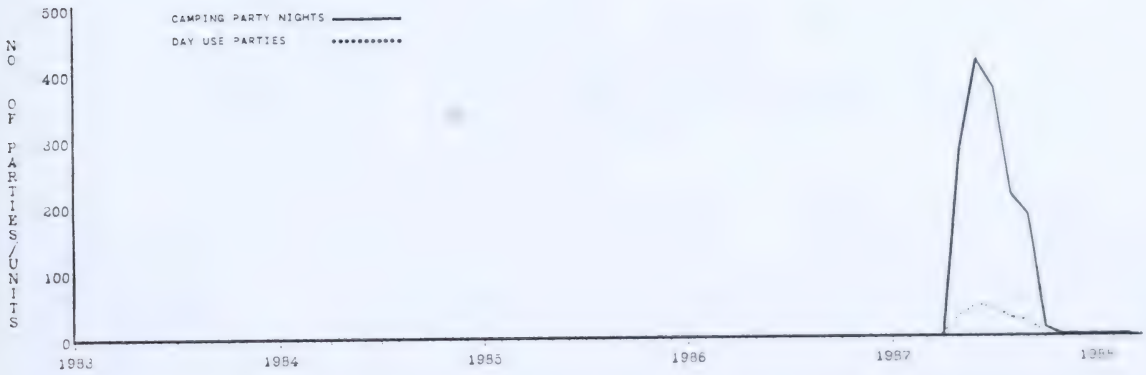

CAMPING USE

EAST CENTRAL REGION
TOLMAN BRIDGE RECREATION AREA
1987/1988 FISCAL YEAR

	CAMPING PARTY NIGHTS			INDIVIDUAL	PARTIES
	WEEKDAYS	WEEKENDS	TOTAL	CAMPER NIGHTS	TURNED AWAY
MONTH					
APRIL	0	0	0	0	
MAY	11	203	214	685	
JUNE	54	184	238	762	
JULY	103	135	238	762	
AUGUST	31	110	141	451	
SEPTEMBER	14	55	69	221	
OCTOBER	0	0	0	0	
NOVEMBER	0	0	0	0	
DECEMBER	0	0	0	0	
JANUARY	0	0	0	0	
FEBRUARY	0	0	0	0	
MARCH	0	0	0	0	
TOTAL	213	687	900	2880	

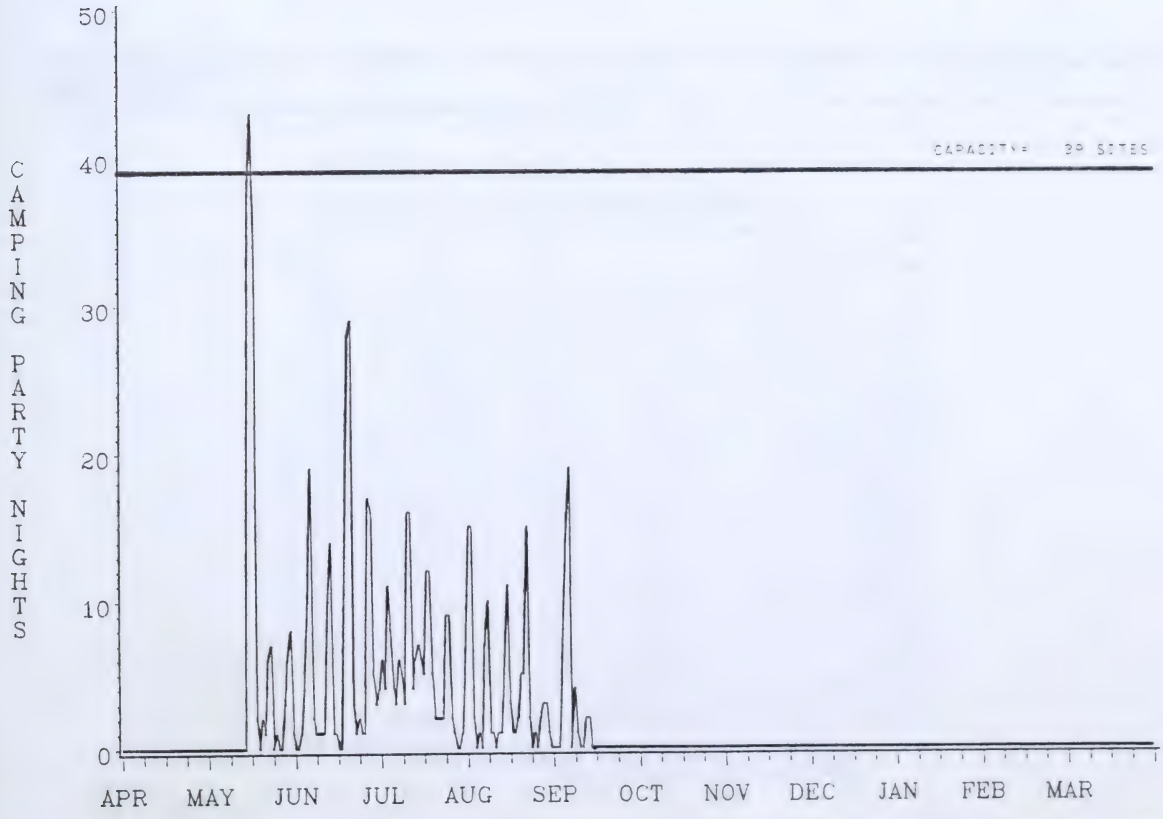

EAST CENTRAL REGION
TOLMAN BRIDGE RECREATION AREA
1987-1988 FISCAL YEAR

CAMPGROUND OCCUPANCY DATA

CAPACITY= 39 SITES

	SITE NIGHTS	AVG DAILY % OCCUPANCY			NUMBER OF NIGHTS AT % OCCUPANCY							OVERFLOW	
	AVAILABLE	WKDAY	WKEND	TOTAL	0	1-24	25-49	50-74	75-99	100	100+	PARTY NIGHTS	
MONTH													
APRIL	1170	0	0	0	30	0	0	0	0	0	0		19
MAY	1209	1	47	18	18	7	3	0	0	0	3	63	
JUNE	1170	6	59	20	4	17	6	1	0	0	2	49	
JULY	1209	12	38	20	0	23	6	2	0	0	0	64	
AUGUST	1209	4	28	12	4	22	4	1	0	0	0	27	
SEPTEMBER	1170	2	16	6	19	9	0	2	0	0	0	19	
OCTOBER	1209	0	0	0	31	0	0	0	0	0	0		
NOVEMBER	0	0	0	0	30	0	0	0	0	0	0		13
DECEMBER	0	0	0	0	31	0	0	0	0	0	0		13
JANUARY	0	0	0	0	31	0	0	0	0	0	0		13
FEBRUARY	0	0	0	0	29	0	0	0	0	0	0		13
MARCH	0	0	0	0	31	0	0	0	0	0	0		13
TOTAL	8346	2	16	6	258	78	19	6	0	0	5	222	

Factors influencing reported use:
19 DATA UNAVAILABLE-REGISTRATION SYSTEM NOT IN PLACE
13 SEASONAL CLOSURE

DAY USE

	DAY USE PARTIES			INDIVID	
	WEEKDAYS	WEEKENDS	TOTAL	DAY USERS	
MONTH					
APRIL	0	0	0	0	75
MAY	5	15	20	50	
JUNE	10	15	25	63	
JULY	20	10	30	75	
AUGUST	5	10	15	38	
SEPTEMBER	5	5	10	25	
OCTOBER	0	0	0	0	25
NOVEMBER	0	0	0	0	25
DECEMBER	0	0	0	0	25
JANUARY	0	0	0	0	25
FEBRUARY	0	0	0	0	25
MARCH	0	0	0	0	25
TOTAL	45	55	100	250	

Factors influencing reported use:
75 DATA NOT AVAILABLE
25 SYSTEM NOT IN PLACE FOR DAY USE STATS COLLECTION

Note: - The above statistics represent minimum estimates of Day Use based upon a pre-determined relationship between camping and day use.

HISTORICAL COMPARISON

EAST CENTRAL REGION
TOLMAN BRIDGE RECREATION AREA
1987/1988 FISCAL YEAR

	SUM					
	1983/84 (63)	1984/85 (63)	1985/86 (63)	1986/87 (63)	1987/88 (82)	% CHANGE FROM LAST YEAR
TYPE OF USE						
CAMPING PARTY NIGHTS					900	
DAY USE PARTIES					100	

Factors influencing reported use:
63 STATS NOT REPORTED-INCOMPATIBLE COLLECTION METHOD.
82 DATA FOR ONE PEAK SEASON MONTH NOT AVAILABLE

Note. - Comparisons to use estimates from previous years are not possible due to different collection methodologies.

- The above Day Use Party figures only include Peak Season Use.



CAMPING USE

EAST CENTRAL REGION
VERMEAU BEACH RECREATION AREA
1987-1988 FISCAL YEAR

	CAMPING PARTY NIGHTS			INDIVIDUAL	PARTIES
	WEEKDAYS	WEEKENDS	TOTAL	CAMPER NIGHTS	TURNED AWAY
MONTH					
APRIL	0	0	0	0	
MAY	15	50	65	208	
JUNE	65	52	117	374	
JULY	89	51	140	448	
AUGUST	63	32	95	304	
SEPTEMBER	16	18	34	109	
OCTOBER	1	1	2	6	
NOVEMBER	0	0	0	0	
DECEMBER	0	0	0	0	
JANUARY	0	0	0	0	
FEBRUARY	18	8	26	83	
MARCH	0	2	2	6	
TOTAL	267	214	481	1539	

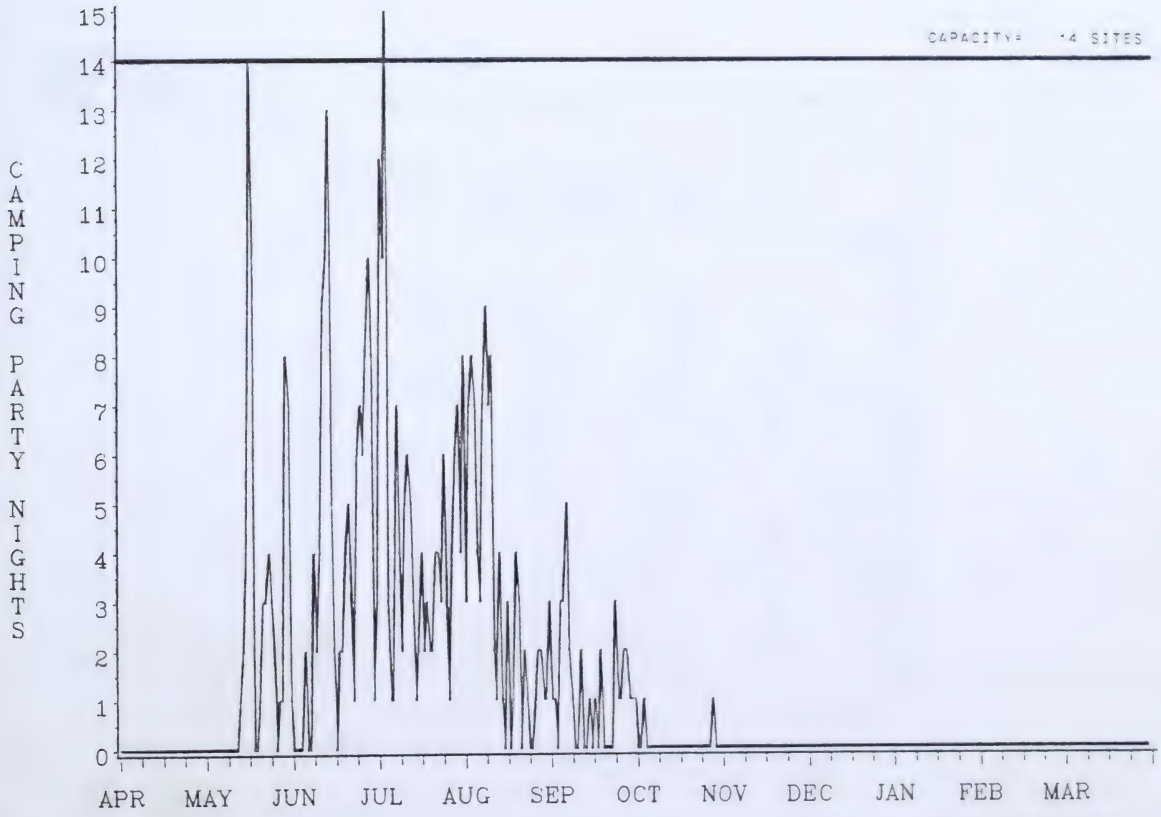

EAST CENTRAL REGION
WEDEAU BEACH RECREATION AREA
1987/1988 FISCAL YEAR

CAMPGROUND OCCUPANCY DATA

CAPACITY= 14 SITES

	SITE NIGHTS	AVG DAILY % OCCUPANCY			NUMBER OF NIGHTS AT % OCCUPANCY							OVERFLOW	
	AVAILABLE	WKDAY	WKEND	TOTAL	0	1-24	25-49	50-74	75-99	100	100+	PARTY NIGHTS	
MONTH													
APRIL	420	0	0	0	30	0	0	0	0	0	0		19
MAY	434	5	32	15	15	10	2	3	0	1	0		
JUNE	420	21	46	28	7	9	7	6	1	0	0		
JULY	434	29	40	32	0	14	11	4	1	0	1		
AUGUST	434	21	23	22	5	16	3	7	0	0	0		
SEPTEMBER	420	5	14	8	11	18	1	0	0	0	0		
OCTOBER	434	0	1	0	29	2	0	0	0	0	0		
NOVEMBER	0	0	0	0	30	0	0	0	0	0	0		13
DECEMBER	0	0	0	0	31	0	0	0	0	0	0		13
JANUARY	0	0	0	0	31	0	0	0	0	0	0		13
FEBRUARY	0	0	0	0	29	0	0	0	0	0	0	26	13
MARCH	0	0	0	0	31	0	0	0	0	0	0	2	13
TOTAL	2996	7	13	9	249	69	24	20	2	1	1	28	

Factors influencing reported use:
19 DATA UNAVAILABLE-REGISTRATION SYSTEM NOT IN PLACE
13 SEASONAL CLOSURE

DAY USE

	DAY USE PARTIES			INDIVID	
	WEEKDAYS	WEEKENDS	TOTAL	DAY USERS	
MONTH					
APRIL	0	0	0	0	75
MAY	25	50	75	188	
JUNE	125	50	175	438	
JULY	175	50	225	563	
AUGUST	125	25	150	375	
SEPTEMBER	25	15	40	100	
OCTOBER	0	0	0	0	25
NOVEMBER	0	0	0	0	25
DECEMBER	0	0	0	0	25
JANUARY	0	0	0	0	25
FEBRUARY	0	0	0	0	25
MARCH	0	0	0	0	25
TOTAL	475	190	665	1663	

Factors influencing reported use:
75 DATA NOT AVAILABLE
25 SYSTEM NOT IN PLACE FOR DAY USE STATS COLLECTION

Note: - The above statistics represent minimum estimates of Day Use based upon a pre-determined relationship between camping and day use.

HISTORICAL COMPARISON

EAST CENTRAL REGION
VEZEAU BEACH RECREATION AREA
1987/1988 FISCAL YEAR

	SUM					
	1983/84 (63)	1984/85 (63)	1985/86 (63)	1986/87 (63)	1987/88 (82)	% CHANGE FROM LAST YEAR
TYPE OF USE						
CAMPING PARTY NIGHTS					481	
DAY USE PARTIES					655	

Factors influencing reported use.
63 STATS NOT REPORTED-INCOMPATIBLE COLLECTION METHOD.
82 DATA FOR ONE PEAK SEASON MONTH NOT AVAILABLE

Note: - Comparisons to use estimates from previous years are not possible due to different collection methodologies.

- The above Day Use Party figures only include Peak Season Use.

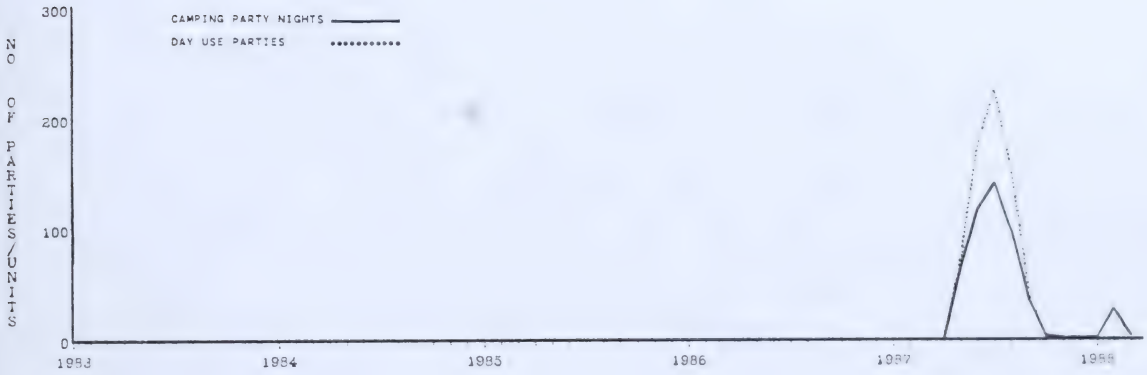

KANANASKIS COUNTRY

REGIONAL SUMMARY
Kananaskis Country

CAMPING USE

KANANASKIS COUNTRY
1987/1988 FISCAL YEAR

	CAMPING PARTY NIGHTS			INDIVIDUAL	PARTIES
	WEEKDAYS	WEEKENDS	TOTAL	CAMPER NIGHTS	TURNED AWAY
MONTH					
APRIL	479	1521	2000	6776	
MAY	2580	11824	14404	47070	193
JUNE	8695	14314	23009	74578	90
JULY	20599	15110	35709	115233	418
AUGUST	14634	15702	30336	98355	21
SEPTEMBER	5535	11646	17181	56069	56
OCTOBER	984	2959	3943	11090	
NOVEMBER	298	312	610	1719	
DECEMBER	174	176	350	1002	
JANUARY	80	356	436	1293	
FEBRUARY	1201	716	1917	5371	
MARCH	312	604	916	2671	
TOTAL	55571	75240	130811	421226	778

Note: - Camping use figures include Backcountry Camping.

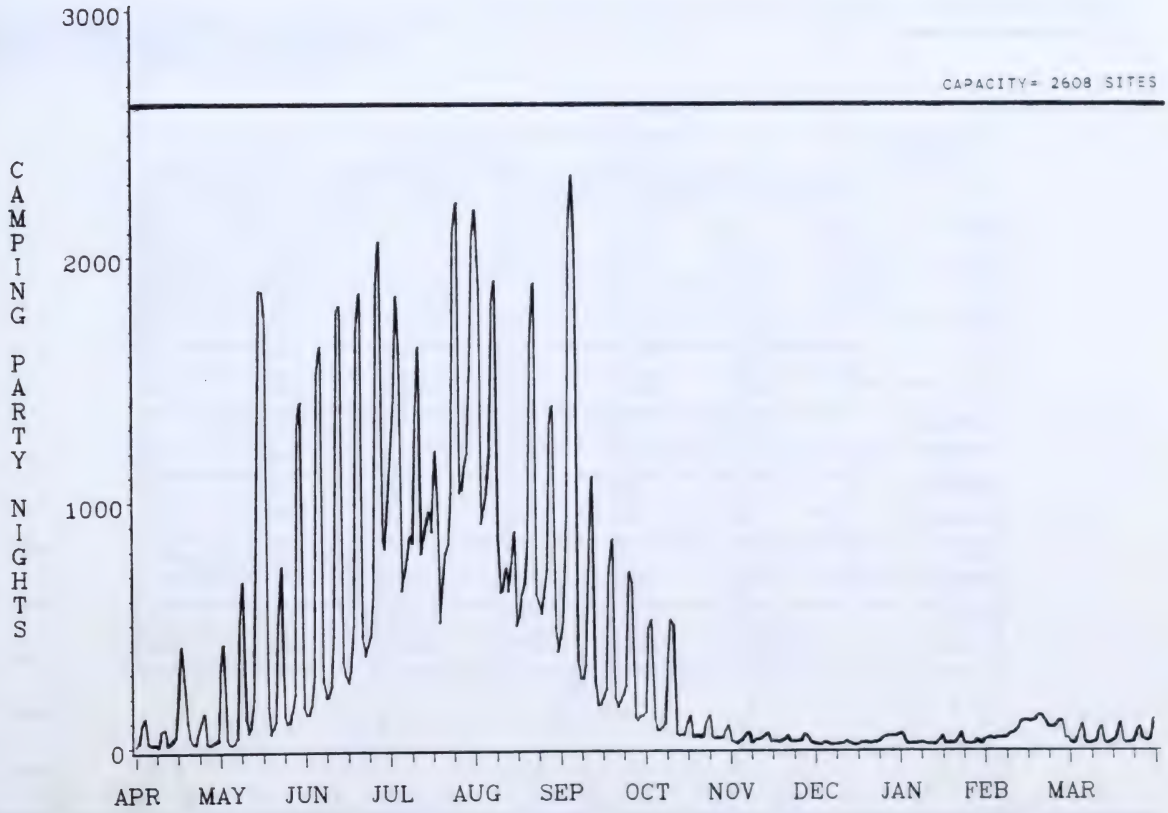

KANANASKIS COUNTRY
1987/1988 FISCAL YEAR

CAMPGROUND OCCUPANCY DATA

CAPACITY= 2608 SITES

	SITE NIGHTS	AVG DAILY % OCCUPANCY			NUMBER OF NIGHTS AT % OCCUPANCY							OVERFLOW
	AVAILABLE	WKDAY	WKEND	TOTAL	0	1-24	25-49	50-74	75-99	100	100+	PARTY NIGHTS
MONTH												
APRIL	24140	3	20	8	0	28	2	0	0	0	0	31
MAY	55559	7	57	26	0	21	5	2	3	0	0	466
JUNE	71608	17	73	32	0	19	3	5	3	0	0	75
JULY	80352	36	65	44	0	2	20	6	3	0	0	109
AUGUST	80132	27	61	38	0	11	12	7	1	0	0	29
SEPTEMBER	54894	15	64	31	0	20	5	2	3	0	0	323
OCTOBER	33806	5	24	12	0	26	5	0	0	0	0	63
NOVEMBER	29370	1	4	2	0	30	0	0	0	0	0	
DECEMBER	21049	1	3	2	5	26	0	0	0	0	0	9
JANUARY	16554	1	7	3	0	31	0	0	0	0	0	95
FEBRUARY	15486	11	17	12	0	27	2	0	0	0	0	80
MARCH	16554	3	14	6	0	31	0	0	0	0	0	84
TOTAL	499504	11	34	18	5	272	54	22	13	0	0	1364

Note: - The above figures do not include Backcountry Camping.

GROUP CAMPING USE

	GROUP UNIT NIGHTS			INDIVIDUAL	OCCUPANCY	
	WEEKDAYS	WEEKENDS	TOTAL	CAMPER NIGHTS	AREA NITES AVAILABLE	AREA NITES OCCUPIED
MONTH						
APRIL	86	114	200	588	180	25
MAY	227	774	1001	2834	451	112
JUNE	1103	796	1899	5457	480	172
JULY	720	703	1423	4085	496	182
AUGUST	533	648	1181	3396	496	149
SEPTEMBER	222	905	1127	3135	480	133
OCTOBER	148	412	560	1694	413	67
NOVEMBER	5	82	87	248	210	16
DECEMBER	0	48	48	129	217	11
JANUARY	32	170	202	575	217	21
FEBRUARY	65	109	174	486	174	21
MARCH	6	211	217	634	186	23
TOTAL	3147	4972	8119	23261	4000	932

DAY USE

KANANASKIS COUNTRY
1987/1988 FISCAL YEAR

	DAY USE PARTIES			INDIVID	
	WEEKDAYS	WEEKENDS	TOTAL	DAY USERS	
MONTH					
APRIL	13650	13575	27225	73507	59
MAY	18825	20175	39000	105300	59
JUNE	23800	21475	45275	122242	59
JULY	30800	18025	48825	131827	59
AUGUST	28350	29050	57400	154980	59
SEPTEMBER	29850	25700	55550	149985	59
OCTOBER	0	0	0	0	25
NOVEMBER	0	0	0	0	25
DECEMBER	0	0	0	0	25
JANUARY	0	0	0	0	25
FEBRUARY	0	0	0	0	25
MARCH	0	0	0	0	25
TOTAL	145275	128000	273275	737842	

Factors influencing reported use:
59 DAY USE ESTIMATES FOR SOME AREAS
25 SYSTEM NOT IN PLACE FOR DAY USE STATS COLLECTION

HISTORICAL COMPARISON

	SUM					
	1983/84	1984/85	1985/86	1986/87	1987/88	% CHANGE FROM LAST YEAR
TYPE OF USE						
CAMPING PARTY NIGHTS	79666	109013	116685	130554	130811	0
GROUP UNIT NIGHTS				8705	8119	-7
DAY USE PARTIES					273275	

Note: - The above Camping Party Night figures include Backcountry Use.

- A system to calculate Group Unit Nights was introduced in 1986.

- Comparison does not include day use parties prior to completion of the Day Use Study (ie.1987).

- The above Day Use Party figures only include Peak Season Use.

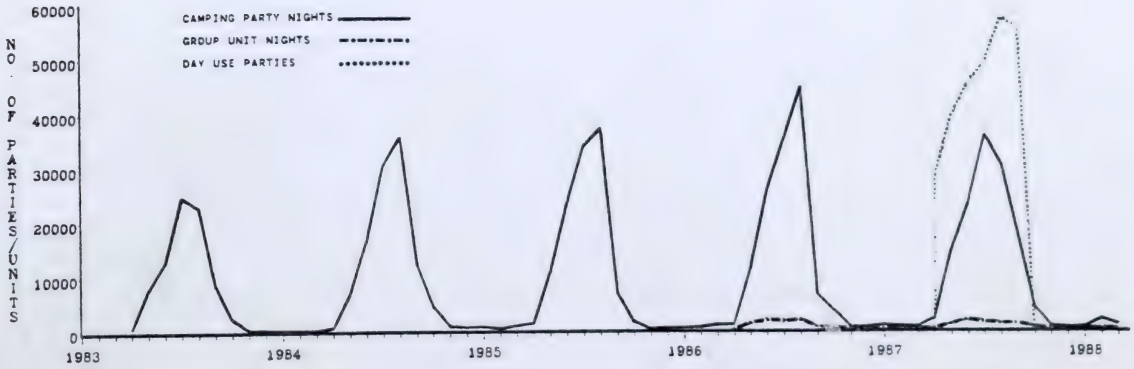

DISTRICTS AND SUB-DISTRICTS

Kananaskis Country

CAMPING USE

KANANASKIS COUNTRY
KANANASKIS CENTRAL DISTRICT
1987/1988 FISCAL YEAR

	CAMPING PARTY NIGHTS			INDIVIDUAL	PARTIES
	WEEKDAYS	WEEKENDS	TOTAL	CAMPER NIGHTS	TURNED AWAY
MONTH					
APRIL	270	772	1042	3637	
MAY	1256	4311	5567	18531	66
JUNE	4250	4831	9081	29577	39
JULY	9688	5754	15442	49502	15
AUGUST	7543	5841	13384	43389	1
SEPTEMBER	3178	4601	7779	25720	3
OCTOBER	487	1401	1888	5273	
NOVEMBER	91	118	209	589	
DECEMBER	102	90	192	543	
JANUARY	50	144	194	566	
FEBRUARY	1165	556	1721	4779	
MARCH	159	248	407	1158	
TOTAL	28239	28667	56906	183266	124

Note: - Camping use figures include Backcountry Camping.

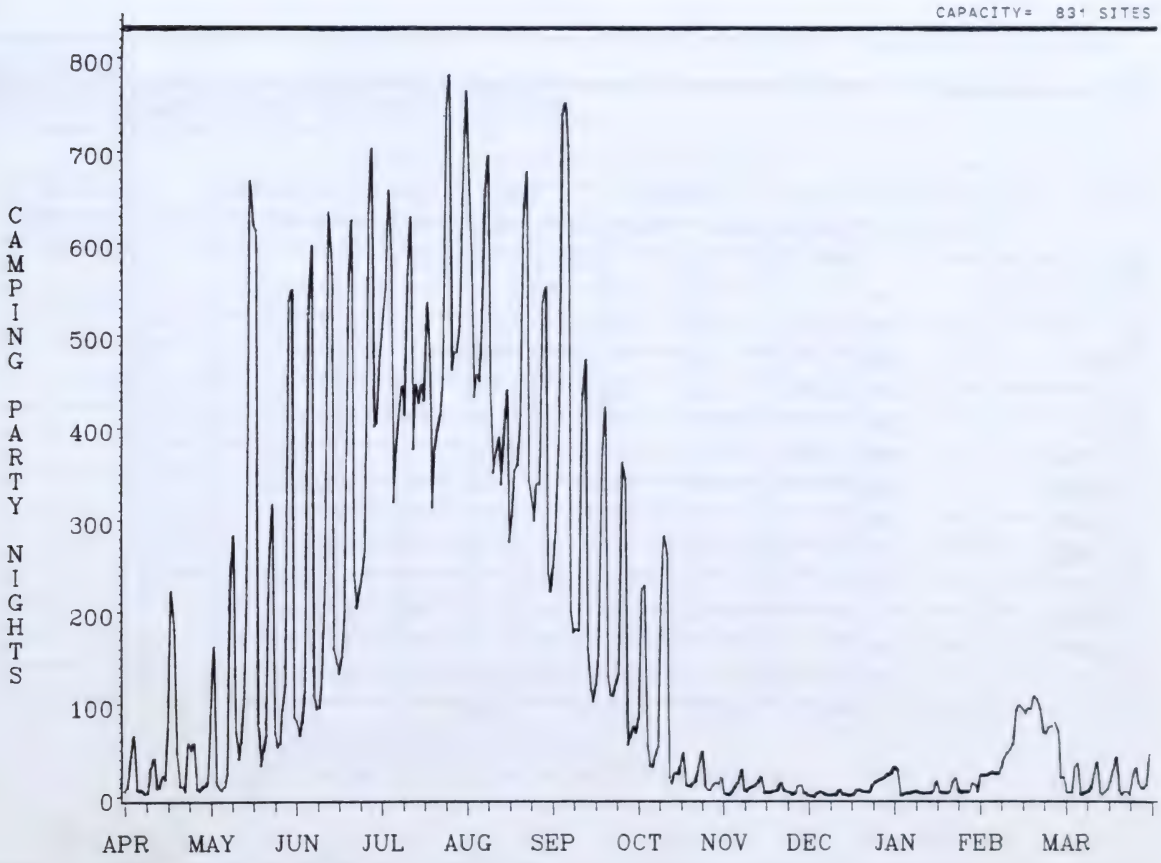

KANANASKIS COUNTRY
KANANASKIS CENTRAL DISTRICT
1987/1988 FISCAL YEAR

CAMPGROUND OCCUPANCY DATA

CAPACITY= 766 SITES

	SITE NIGHTS	AVG DAILY % OCCUPANCY			NUMBER OF NIGHTS AT % OCCUPANCY							OVERFLOW
	AVAILABLE	WKDAY	WKEND	TOTAL	0	1-24	25-49	50-74	75-99	100	100+	PARTY NIGHTS
MONTH												
APRIL	10590	4	24	10	0	28	0	2	0	0	0	
MAY	17901	10	60	29	0	20	5	3	3	0	0	
JUNE	19612	30	81	45	0	11	8	4	7	0	0	
JULY	23746	55	80	63	0	0	6	19	6	0	0	
AUGUST	23746	46	75	55	0	0	14	11	6	0	0	
SEPTEMBER	18984	22	74	39	0	15	5	7	3	0	0	
OCTOBER	12496	5	30	14	0	26	1	4	0	0	0	
NOVEMBER	10590	1	4	2	0	30	0	0	0	0	0	
DECEMBER	10943	1	3	2	7	24	0	0	0	0	0	
JANUARY	10943	1	4	2	1	30	0	0	0	0	0	
FEBRUARY	10237	16	20	17	0	20	9	0	0	0	0	
MARCH	10943	2	9	4	0	31	0	0	0	0	0	
TOTAL	180731	16	39	23	8	235	48	50	25	0	0	

Note: - The above figures do not include Backcountry Camping.

BACKCOUNTRY OCCUPANCY DATA

CAPACITY= 65 SITES

	SITE NIGHTS	AVG DAILY % OCCUPANCY			NUMBER OF NIGHTS AT % OCCUPANCY							OVERFLOW
	AVAILABLE	WKDAY	WKEND	TOTAL	0	1-24	25-49	50-74	75-99	100	100+	PARTY NIGHTS
MONTH												
APRIL	330	0	0	0	30	0	0	0	0	0	0	
MAY	775	35	51	41	15	0	3	3	6	4	0	
JUNE	1950	6	24	11	7	18	5	0	0	0	0	
JULY	2015	24	38	28	1	9	20	1	0	0	0	
AUGUST	2015	9	20	13	5	22	4	0	0	0	0	
SEPTEMBER	1950	20	15	19	2	19	9	0	0	0	0	
OCTOBER	1395	10	7	9	14	15	2	0	0	0	0	
NOVEMBER	1350	3	0	2	24	6	0	0	0	0	0	
DECEMBER	0	0	0	0	31	0	0	0	0	0	0	
JANUARY	0	0	0	0	31	0	0	0	0	0	0	
FEBRUARY	0	0	0	0	29	0	0	0	0	0	0	
MARCH	0	0	0	0	31	0	0	0	0	0	0	
TOTAL	11780	9	13	10	220	89	43	4	6	4	0	

GROUP CAMPING USE

KANANASKIS COUNTRY
KANANASKIS CENTRAL DISTRICT
1987-1988 FISCAL YEAR

	GROUP UNIT NIGHTS			INDIVIDUAL	OCCUPANCY	
	WEEKDAYS	WEEKENDS	TOTAL	CAMPER NIGHTS	AREA NITES AVAILABLE	AREA NITES OCCUPIED
MONTH						
APRIL	33	76	109	338	90	[illegible]
MAY	18	207	225	637	172	36
JUNE	306	258	564	1567	180	63
JULY	222	247	469	1335	186	53
AUGUST	183	206	389	1083	186	50
SEPTEMBER	86	464	550	1480	180	51
OCTOBER	3	157	160	519	166	21
NOVEMBER	5	28	33	110	120	6
DECEMBER	0	8	8	26	124	2
JANUARY	20	60	80	265	124	8
FEBRUARY	0	64	64	211	116	6
MARCH	0	111	111	369	124	14
TOTAL	876	1886	2762	7941	1768	321

DAY USE

	DAY USE PARTIES			INDIVID	
	WEEKDAYS	WEEKENDS	TOTAL	DAY USERS	
MONTH					
APRIL	7375	7625	15000	41237	59
MAY	11475	12375	23850	65542	59
JUNE	16600	12975	29575	81512	59
JULY	23350	12500	35850	99130	59
AUGUST	16025	17725	33750	92727	59
SEPTEMBER	17650	17650	35300	97075	59
OCTOBER	0	0	0	0	25
NOVEMBER	0	0	0	0	25
DECEMBER	0	0	0	0	25
JANUARY	0	0	0	0	25
FEBRUARY	0	0	0	0	25
MARCH	0	0	0	0	25
TOTAL	92475	80850	173325	477225	

Factors influencing reported use:
59 DAY USE ESTIMATES FOR SOME AREAS
25 SYSTEM NOT IN PLACE FOR DAY USE STATS COLLECTION

KANANASKIS COUNTRY
KANANASKIS CENTRAL DISTRICT
1987/1988 FISCAL YEAR

HISTORICAL COMPARISON

	SUM					
	1983/84	1984/85	1985/86	1986/87	1987/88	% CHANGE FROM LAST YEAR
TYPE OF USE						
CAMPING PARTY NIGHTS	36595	47155	49533	53492	56906	6
GROUP UNIT NIGHTS				2714	2762	2
DAY USE PARTIES					173325	

Note: - The above Camping Party Night figures include Backcountry Use.

- A system to calculate Group Unit Nights was introduced in 1986.

- Comparison does not include day use parties prior to completion of the Day Use Study (ie.1987).

- The above Day Use Party figures only include Peak Season Use.

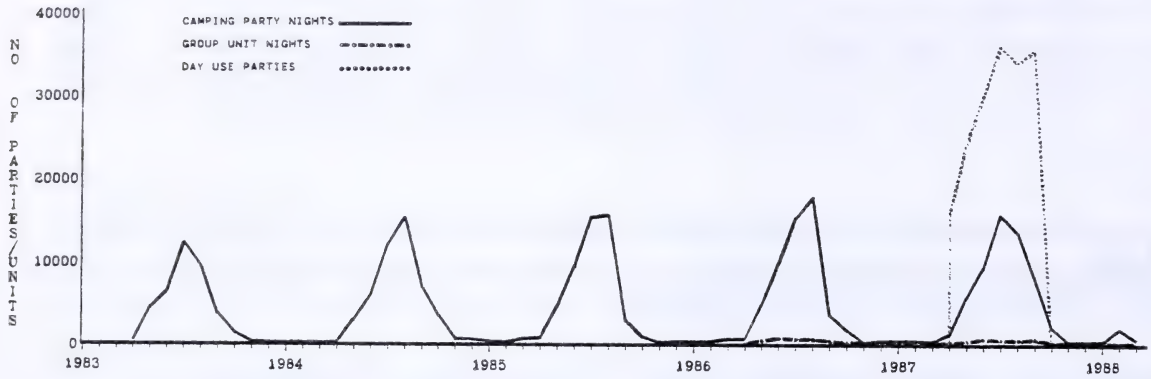

CAMPING USE

KANANASKIS COUNTRY
KANANASKIS CENTRAL DISTRICT
HIGHWAY #40 SUBDISTRICT
1987/1988 FISCAL YEAR

	CAMPING PARTY NIGHTS			INDIVIDUAL	PARTIES
	WEEKDAYS	WEEKENDS	TOTAL	CAMPER NIGHTS	TURNED AWAY
MONTH					
APRIL	201	572	773	2931	
MAY	608	1874	2482	9234	
JUNE	2180	1953	4133	14549	
JULY	5679	2631	8310	28034	
AUGUST	4590	2815	7405	25452	
SEPTEMBER	1775	2384	4159	14823	
OCTOBER	331	1098	1429	4177	
NOVEMBER	79	108	187	539	
DECEMBER	99	89	188	534	
JANUARY	50	143	193	564	
FEBRUARY	1137	527	1664	4651	
MARCH	151	233	384	1107	
TOTAL	16880	14427	31307	106595	

Note: - Camping use figures include Backcountry Camping.

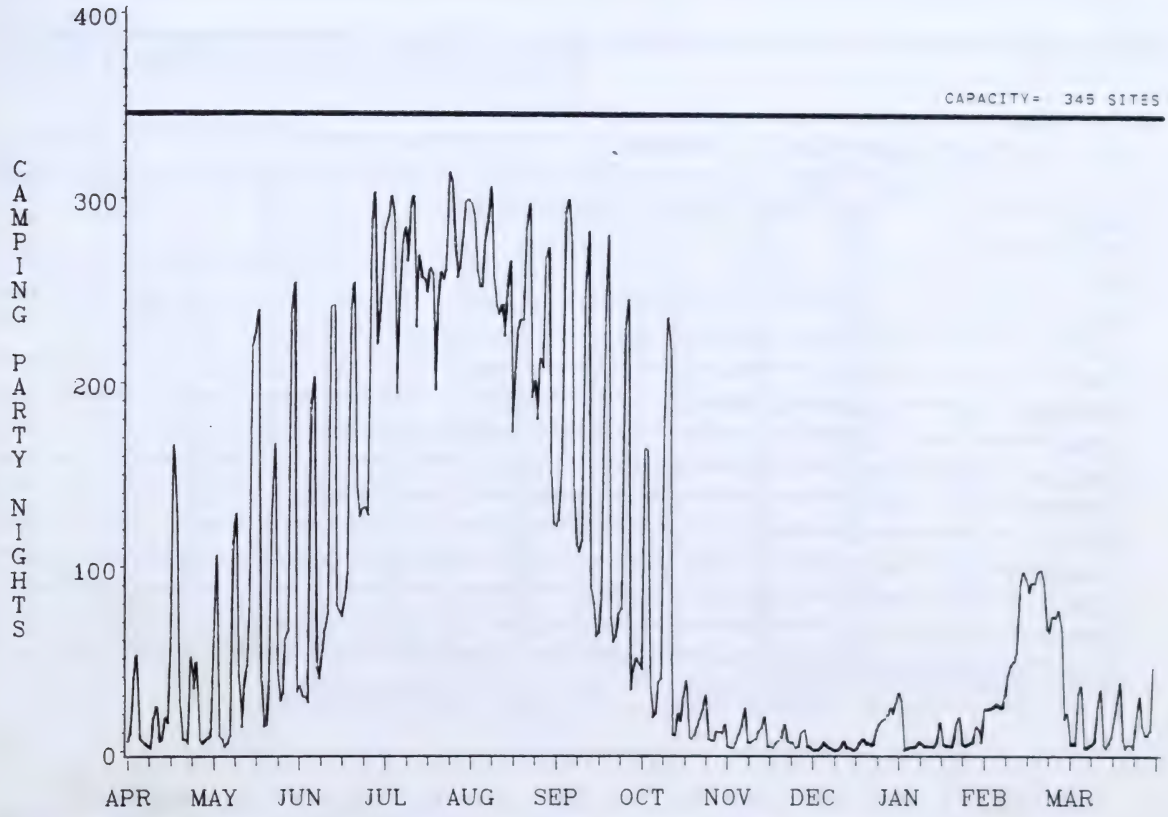

KANANASKIS COUNTRY
KANANASKIS CENTRAL DISTRICT
HIGHWAY #40 SUBDISTRICT
1987/1988 FISCAL YEAR

CAMPGROUND OCCUPANCY DATA

CAPACITY= 280 SITES

	SITE NIGHTS	AVG DAILY % OCCUPANCY			NUMBER OF NIGHTS AT % OCCUPANCY							OVERFLOW	
	AVAILABLE	WKDAY	WKEND	TOTAL	0	1-24	25-49	50-74	75-99	100	100+	PARTY NIGHTS	
MONTH													
APRIL	6870	4	28	11	0	27	1	2	0	0	0		50
MAY	7099	9	69	30	0	19	6	1	4	1	0		50
JUNE	7176	40	94	55	0	7	8	5	6	4	0		50
JULY	8680	87	96	89	0	0	0	2	26	3	0		
AUGUST	8680	76	96	82	0	0	2	7	20	2	0		
SEPTEMBER	8400	25	91	45	0	13	7	1	8	1	0		
OCTOBER	7660	5	38	17	0	26	0	3	2	0	0		50
NOVEMBER	6870	1	6	2	0	30	0	0	0	0	0		50
DECEMBER	7099	2	4	3	8	23	0	0	0	0	0		50
JANUARY	7099	1	6	3	1	30	0	0	0	0	0		50
FEBRUARY	6641	24	29	25	0	14	15	0	0	0	0		50
MARCH	7099	3	13	5	0	31	0	0	0	0	0		50
TOTAL	89373	23	47	31	9	220	39	21	66	11	0		

Factors influencing reported use:
50 SOME AREAS AFFECTED BY SEASONAL CLOSURE
Note: - The above figures do not include Backcountry Camping.

BACKCOUNTRY OCCUPANCY DATA

CAPACITY= 65 SITES

	SITE NIGHTS	AVG DAILY % OCCUPANCY			NUMBER OF NIGHTS AT % OCCUPANCY							OVERFLOW	
	AVAILABLE	WKDAY	WKEND	TOTAL	0	1-24	25-49	50-74	75-99	100	100+	PARTY NIGHTS	
MONTH													
APRIL	330	0	0	0	30	0	0	0	0	0	0		51
MAY	775	35	51	41	15	0	3	3	6	4	0		50
JUNE	1950	6	24	11	7	18	5	0	0	0	0		
JULY	2015	24	38	28	1	9	20	1	0	0	0		
AUGUST	2015	9	20	13	5	22	4	0	0	0	0		
SEPTEMBER	1950	20	15	19	2	19	9	0	0	0	0		
OCTOBER	1395	10	7	9	14	15	2	0	0	0	0		51
NOVEMBER	1350	3	0	2	24	6	0	0	0	0	0		51
DECEMBER	0	0	0	0	31	0	0	0	0	0	0		51
JANUARY	0	0	0	0	31	0	0	0	0	0	0		51
FEBRUARY	0	0	0	0	29	0	0	0	0	0	0		51
MARCH	0	0	0	0	31	0	0	0	0	0	0		51
TOTAL	11780	9	13	10	220	89	43	4	6	4	0		

Factors influencing reported use:
50 SOME AREAS AFFECTED BY SEASONAL CLOSURE
51 ALL AREAS AFFECTED BY SEASONAL CLOSURE

GROUP CAMPING USE

KANANASKIS COUNTRY
KANANASKIS CENTRAL DISTRICT
HIGHWAY #40 SUBDISTRICT
1987/1988 FISCAL YEAR

	GROUP UNIT NIGHTS			INDIVIDUAL	OCCUPANCY		
	WEEKDAYS	WEEKENDS	TOTAL	CAMPER NIGHTS	AREA NITES AVAILABLE	AREA NITES OCCUPIED	
MONTH							
APRIL	0	0	0	0	30	0	50
MAY	0	28	28	70	62	6	
JUNE	152	25	177	419	60	21	
JULY	17	22	39	95	62	10	
AUGUST	97	21	118	260	62	18	
SEPTEMBER	4	117	121	254	60	13	
OCTOBER	3	6	9	18	42	3	50
NOVEMBER	0	0	0	0	30	0	50
DECEMBER	0	0	0	0	31	0	50
JANUARY	0	0	0	0	31	0	50
FEBRUARY	0	0	0	0	29	0	50
MARCH	0	0	0	0	31	0	50
TOTAL	273	219	492	1117	530	71	

Factors influencing reported use:
50 SOME AREAS AFFECTED BY SEASONAL CLOSURE

DAY USE

	DAY USE PARTIES			INDIVID	
	WEEKDAYS	WEEKENDS	TOTAL	DAY USERS	
MONTH					
APRIL	3625	3725	7350	20570	
MAY	4400	8100	12500	34630	
JUNE	8600	8000	16600	46540	
JULY	12075	7300	19375	54727	
AUGUST	9325	10200	19525	54582	
SEPTEMBER	7900	11625	19525	54297	
OCTOBER	0	0	0	0	25
NOVEMBER	0	0	0	0	25
DECEMBER	0	0	0	0	25
JANUARY	0	0	0	0	25
FEBRUARY	0	0	0	0	25
MARCH	0	0	0	0	25
TOTAL	45925	48950	94875	265347	

Factors influencing reported use:
25 SYSTEM NOT IN PLACE FOR DAY USE STATS COLLECTION

KANANASKIS COUNTRY
KANANASKIS CENTRAL DISTRICT
HIGHWAY #40 SUBDISTRICT
1987/1988 FISCAL YEAR

HISTORICAL COMPARISON

	SUM					
	1983/84	1984/85	1985/86	1986/87	1987/88	% CHANGE FROM LAST YEAR
TYPE OF USE						
CAMPING PARTY NIGHTS	3780	21365	25031	25708	31307	22
GROUP UNIT NIGHTS				667	492	-26
DAY USE PARTIES					94875	

Note: - The above Camping Party Night figures include Backcountry Use.

- A system to calculate Group Unit Nights was introduced in 1986.

- Comparison does not include day use parties prior to completion of the Day Use Study (ie.1987).

- The above Day Use Party figures only include Peak Season Use.

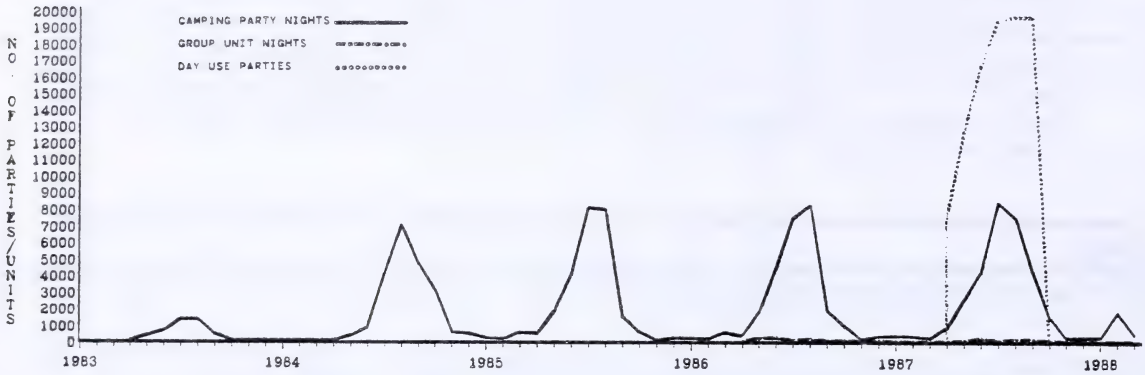

CAMPING USE

KANANASKIS COUNTRY
KANANASKIS CENTRAL DISTRICT
SIBBALD SUBDISTRICT
1987/1988 FISCAL YEAR

	CAMPING PARTY NIGHTS			INDIVIDUAL	PARTIES
	WEEKDAYS	WEEKENDS	TOTAL	CAMPER NIGHTS	TURNED AWAY
MONTH					
APRIL	0	0	0	0	
MAY	5	542	547	1805	33
JUNE	33	805	838	2765	13
JULY	298	629	927	3059	
AUGUST	150	442	592	1954	
SEPTEMBER	135	402	537	1772	
OCTOBER	0	0	0	0	
NOVEMBER	0	0	0	0	
DECEMBER	0	0	0	0	
JANUARY	0	0	0	0	
FEBRUARY	0	0	0	0	
MARCH	0	0	0	0	
TOTAL	621	2820	3441	11355	46

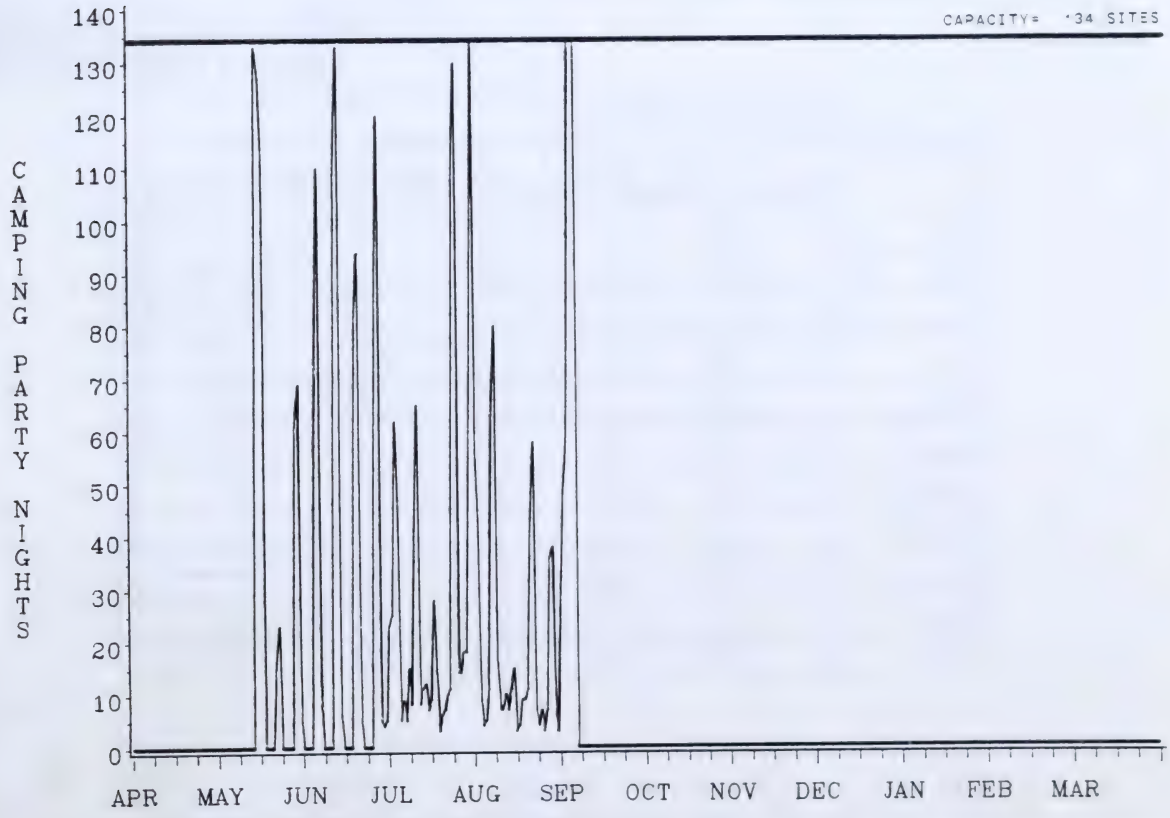

KANANASKIS COUNTRY
KANANASKIS CENTRAL DISTRICT
SIBBALD SUBDISTRICT
1987/1988 FISCAL YEAR

CAMPGROUND OCCUPANCY DATA

CAPACITY= 134 SITES

	SITE NIGHTS	AVG DAILY % OCCUPANCY			NUMBER OF NIGHTS AT % OCCUPANCY							OVERFLOW	
	AVAILABLE	WKDAY	WKEND	TOTAL	0	1-24	25-49	50-74	75-99	100	100+	PARTY NIGHTS	
MONTH													
APRIL	0	0	0	0	30	0	0	0	0	0	0		13
MAY	1206	2	58	45	23	3	1	1	3	0	0		13
JUNE	1876	4	75	45	16	6	0	4	4	0	0		
JULY	4154	10	52	22	0	23	5	0	2	1	0		
AUGUST	4154	5	33	14	0	23	7	1	0	0	0		
SEPTEMBER	804	34	100	67	24	1	2	0	0	3	0		13
OCTOBER	0	0	0	0	31	0	0	0	0	0	0		13
NOVEMBER	0	0	0	0	30	0	0	0	0	0	0		13
DECEMBER	0	0	0	0	31	0	0	0	0	0	0		13
JANUARY	0	0	0	0	31	0	0	0	0	0	0		13
FEBRUARY	0	0	0	0	29	0	0	0	0	0	0		13
MARCH	0	0	0	0	31	0	0	0	0	0	0		13
TOTAL	12194	5	27	16	276	56	15	6	9	4	0		

Factors influencing reported use:
13 SEASONAL CLOSURE

GROUP CAMPING USE

	GROUP UNIT NIGHTS			INDIVIDUAL	OCCUPANCY	
	WEEKDAYS	WEEKENDS	TOTAL	CAMPER NIGHTS	AREA NITES AVAILABLE	AREA NITES OCCUPIED
MONTH						
APRIL	33	76	109	338	60	11
MAY	5	131	136	395	62	16
JUNE	130	93	223	652	60	28
JULY	139	172	311	926	62	30
AUGUST	73	97	170	514	62	22
SEPTEMBER	23	185	208	620	60	20
OCTOBER	0	123	123	411	62	15
NOVEMBER	5	28	33	110	60	6
DECEMBER	0	8	8	26	62	2
JANUARY	20	60	80	265	62	8
FEBRUARY	0	64	64	211	58	6
MARCH	0	111	111	369	62	14
TOTAL	428	1148	1576	4837	732	178

DAY USE

KANANASKIS COUNTRY
KANANASKIS CENTRAL DISTRICT
SIBBALD SUBDISTRICT
1987/1988 FISCAL YEAR

	DAY USE PARTIES			INDIVID	
	WEEKDAYS	WEEKENDS	TOTAL	DAY USERS	
MONTH					
APRIL	425	475	900	2075	71
MAY	900	1525	2425	5640	
JUNE	1100	1700	2800	6500	72
JULY	1375	1300	2675	6145	
AUGUST	1050	2300	3350	7830	
SEPTEMBER	1625	1975	3600	8315	72
OCTOBER	0	0	0	0	25
NOVEMBER	0	0	0	0	25
DECEMBER	0	0	0	0	25
JANUARY	0	0	0	0	25
FEBRUARY	0	0	0	0	25
MARCH	0	0	0	0	25
TOTAL	6475	9275	15750	36505	

Factors influencing reported use:
71 ESTIMATES-NO TRAFFIC COUNTER IN OPERATION
72 ESTIMATES-INFREQUENT READINGS OF TRAFFIC COUNTER
25 SYSTEM NOT IN PLACE FOR DAY USE STATS COLLECTION

HISTORICAL COMPARISON

	SUM					
	1983/84	1984/85	1985/86	1986/87	1987/88	% CHANGE FROM LAST YEAR
TYPE OF USE						
CAMPING PARTY NIGHTS	5110	3970	3415	3870	3441	-11
GROUP UNIT NIGHTS				1508	1576	5
DAY USE PARTIES					15750	

Note: - A system to calculate Group Unit Nights was introduced in 1986.

- Comparison does not include day use parties prior to completion of the Day Use Study (ie.1987).

- The above Day Use Party figures only include Peak Season Use.

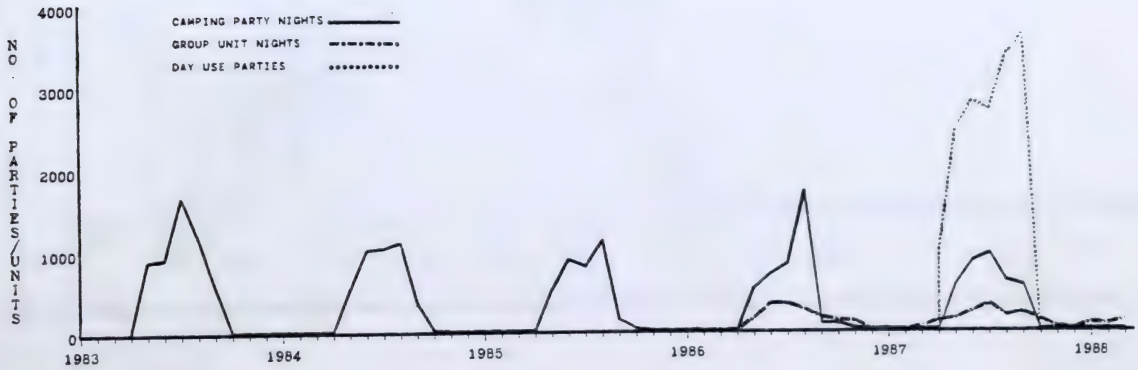

CAMPING USE

KANANASKIS COUNTRY
KANANASKIS CENTRAL DISTRICT
TRANS CANADA SUBDISTRICT
1987/1988 FISCAL YEAR

	CAMPING PARTY NIGHTS			INDIVIDUAL	PARTIES
	WEEKDAYS	WEEKENDS	TOTAL	CAMPER NIGHTS	TURNED AWAY
MONTH					
APRIL	69	200	269	706	
MAY	643	1895	2538	7492	33
JUNE	2037	2073	4110	12262	26
JULY	3711	2494	6205	18409	15
AUGUST	2803	2584	5387	15983	1
SEPTEMBER	1268	1815	3083	9126	3
OCTOBER	156	303	459	1097	
NOVEMBER	12	10	22	50	
DECEMBER	3	1	4	9	
JANUARY	0	1	1	2	
FEBRUARY	28	29	57	128	
MARCH	8	15	23	51	
TOTAL	10738	11420	22158	65315	78

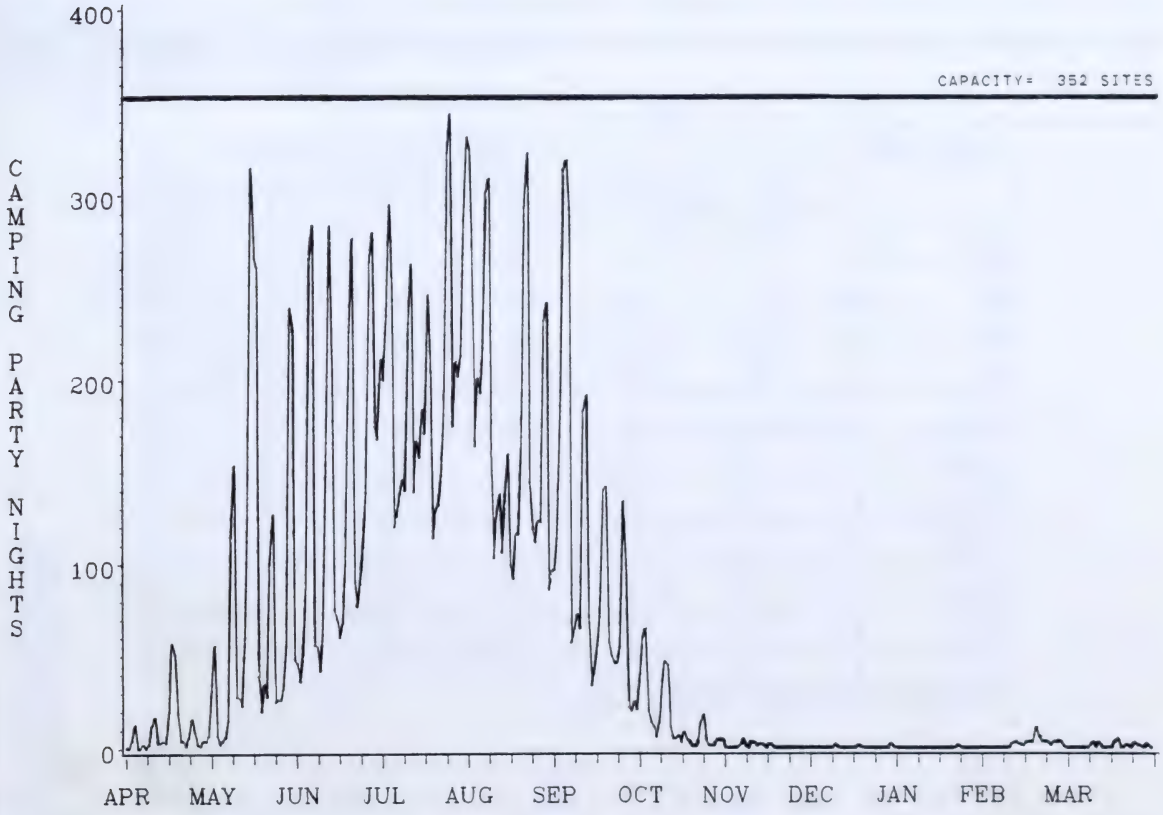

KANANASKIS COUNTRY
KANANASKIS CENTRAL DISTRICT
TRANS CANADA SUBDISTRICT
1987/1988 FISCAL YEAR

CAMPGROUND OCCUPANCY DATA

CAPACITY= 352 SITES

	SITE NIGHTS	AVG DAILY % OCCUPANCY			NUMBER OF NIGHTS AT % OCCUPANCY							OVERFLOW	
	AVAILABLE	WKDAY	WKEND	TOTAL	0	1-24	25-49	50-74	75-99	100	100+	PARTY NIGHTS	
MONTH													
APRIL	3720	3	18	7	5	23	2	0	0	0	0		50
MAY	9596	11	54	26	0	21	3	5	2	0	0		50
JUNE	10560	26	74	39	0	13	8	3	6	0	0		
JULY	10912	48	79	57	0	0	14	12	5	0	0		
AUGUST	10912	38	73	49	0	1	19	6	5	0	0		
SEPTEMBER	9780	19	57	32	0	18	6	3	3	0	0		50
OCTOBER	4836	5	18	9	0	26	5	0	0	0	0		50
NOVEMBER	3720	0	1	1	20	10	0	0	0	0	0		50
DECEMBER	3844	0	0	0	28	3	0	0	0	0	0		50
JANUARY	3844	0	0	0	30	1	0	0	0	0	0		50
FEBRUARY	3596	1	3	2	11	18	0	0	0	0	0		50
MARCH	3844	0	2	1	20	11	0	0	0	0	0		50
TOTAL	79164	13	32	19	114	145	57	29	21	0	0		

Factors influencing reported use:
50 SOME AREAS AFFECTED BY SEASONAL CLOSURE

GROUP CAMPING USE

	GROUP UNIT NIGHTS			INDIVIDUAL	OCCUPANCY		
	WEEKDAYS	WEEKENDS	TOTAL	CAMPER NIGHTS	AREA NITES AVAILABLE	AREA NITES OCCUPIED	
MONTH							
APRIL	0	0	0	0	0	0	50
MAY	13	48	61	172	48	14	50
JUNE	24	140	164	496	60	14	
JULY	66	53	119	314	62	13	
AUGUST	13	88	101	309	62	10	
SEPTEMBER	59	162	221	606	60	18	
OCTOBER	0	28	28	90	62	3	
NOVEMBER	0	0	0	0	30	0	50
DECEMBER	0	0	0	0	31	0	50
JANUARY	0	0	0	0	31	0	50
FEBRUARY	0	0	0	0	29	0	50
MARCH	0	0	0	0	31	0	50
TOTAL	175	519	694	1987	506	72	

Factors influencing reported use:
50 SOME AREAS AFFECTED BY SEASONAL CLOSURE

DAY USE

KANANASKIS COUNTRY
KANANASKIS CENTRAL DISTRICT
TRANS CANADA SUBDISTRICT
1987/1988 FISCAL YEAR

	DAY USE PARTIES			INDIVID	
	WEEKDAYS	WEEKENDS	TOTAL	DAY USERS	
MONTH					
APRIL	3550	3700	7250	18495	59
MAY	6775	3600	10375	26297	59
JUNE	7700	4175	11875	30105	59
JULY	10900	4650	15550	39340	59
AUGUST	11775	6375	18150	46012	59
SEPTEMBER	9000	5325	14325	36345	59
OCTOBER	0	0	0	0	25
NOVEMBER	0	0	0	0	25
DECEMBER	0	0	0	0	25
JANUARY	0	0	0	0	25
FEBRUARY	0	0	0	0	25
MARCH	0	0	0	0	25
TOTAL	49700	27825	77525	196595	

Factors influencing reported use:
59 DAY USE ESTIMATES FOR SOME AREAS
25 SYSTEM NOT IN PLACE FOR DAY USE STATS COLLECTION

HISTORICAL COMPARISON

	SUM					
	1983/84	1984/85	1985/86	1986/87	1987/88	% CHANGE FROM LAST YEAR
TYPE OF USE						
CAMPING PARTY NIGHTS	27705	21820	21087	23914	22158	-7
GROUP UNIT NIGHTS				539	694	29
DAY USE PARTIES					77525	

Note: - A system to calculate Group Unit Nights was introduced in 1986.

- Comparison does not include day use parties prior to completion of the Day Use Study (ie.1987).

- The above Day Use Party figures only include Peak Season Use.

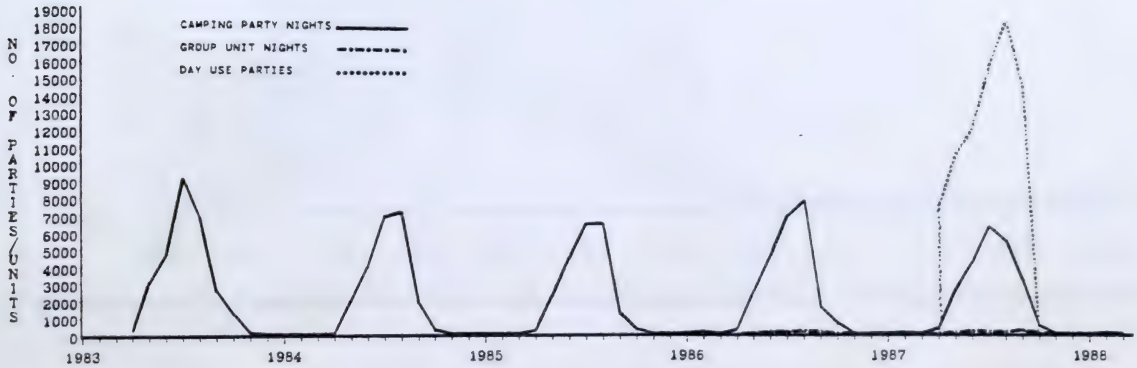

CAMPING USE

KANANASKIS COUNTRY
KANANASKIS EAST DISTRICT
1987/1988 FISCAL YEAR

	CAMPING PARTY NIGHTS			INDIVIDUAL	PARTIES
	WEEKDAYS	WEEKENDS	TOTAL	CAMPER NIGHTS	TURNED AWAY
MONTH					
APRIL	136	592	728	2427	
MAY	902	4829	5731	18718	41
JUNE	1682	5070	6752	22102	51
JULY	3160	4225	7385	24247	67
AUGUST	2046	4630	6676	21869	20
SEPTEMBER	954	3831	4785	15695	53
OCTOBER	159	900	1059	3046	
NOVEMBER	39	84	123	362	
DECEMBER	21	42	63	189	
JANUARY	13	77	90	265	
FEBRUARY	18	76	94	277	
MARCH	87	183	270	811	
TOTAL	9217	24539	33756	110007	232

Note: - Camping use figures include Backcountry Camping.

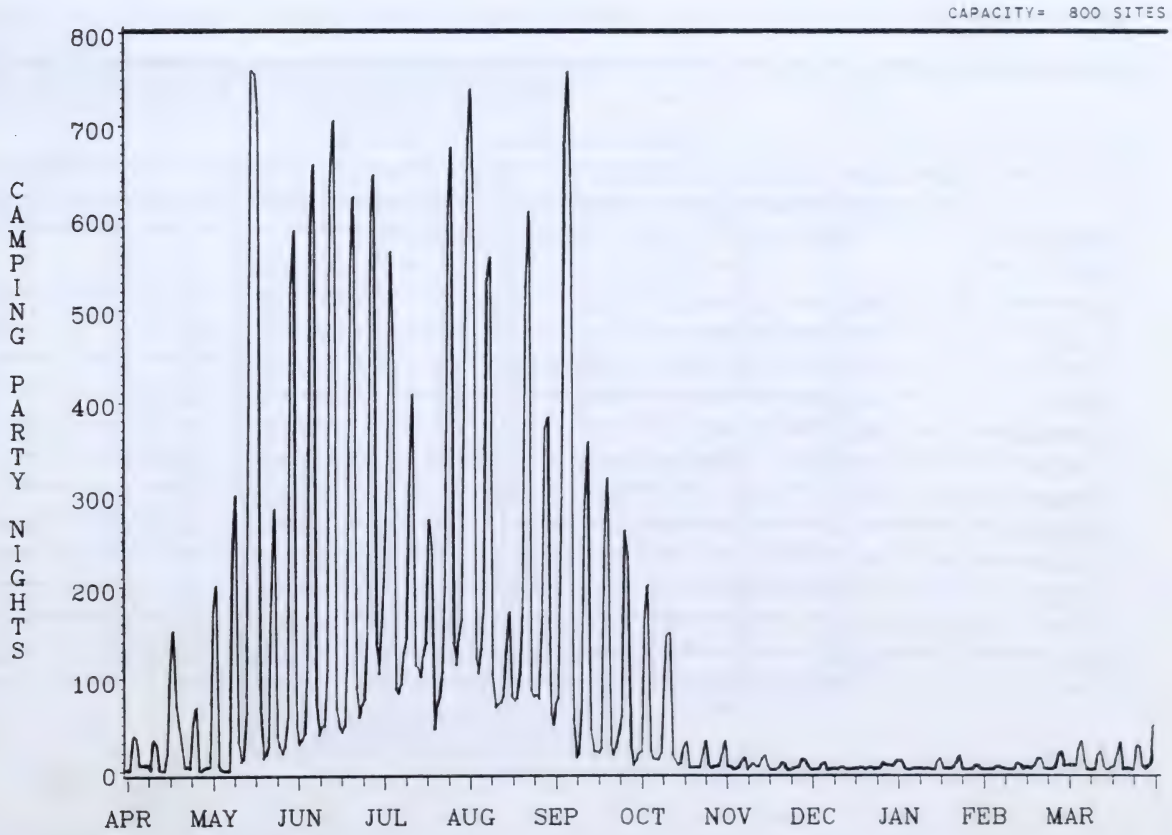

KANANASKIS COUNTRY
KANANASKIS EAST DISTRICT
1987/1988 FISCAL YEAR

CAMPGROUND OCCUPANCY DATA

CAPACITY= 770 SITES

	SITE NIGHTS	AVG DAILY % OCCUPANCY			NUMBER OF NIGHTS AT % OCCUPANCY							OVERFLOW
	AVAILABLE	WKDAY	WKEND	TOTAL	0	1-24	25-49	50-74	75-99	100	100+	PARTY NIGHTS
MONTH												
APRIL	4670	5	36	16	5	18	6	1	0	0	0	9
MAY	18553	8	69	31	4	16	2	5	2	1	1	146
JUNE	23100	10	82	29	0	22	0	1	7	0	0	68
JULY	23870	18	60	31	0	18	6	4	3	0	0	38
AUGUST	23782	12	60	28	0	23	2	3	3	0	0	9
SEPTEMBER	16711	9	66	28	0	20	4	3	2	0	1	45
OCTOBER	8077	3	30	13	0	26	4	1	0	0	0	
NOVEMBER	6210	1	5	2	8	22	0	0	0	0	0	
DECEMBER	3875	1	3	2	13	18	0	0	0	0	0	
JANUARY	3875	0	6	2	10	21	0	0	0	0	0	4
FEBRUARY	3625	1	8	3	12	17	0	0	0	0	0	
MARCH	3875	3	18	7	9	21	1	0	0	0	0	
TOTAL	140223	6	37	16	61	242	25	18	17	1	2	319

Note: - The above figures do not include Backcountry Camping.

BACKCOUNTRY OCCUPANCY DATA

CAPACITY= 30 SITES

	SITE NIGHTS	AVG DAILY % OCCUPANCY			NUMBER OF NIGHTS AT % OCCUPANCY							OVERFLOW
	AVAILABLE	WKDAY	WKEND	TOTAL	0	1-24	25-49	50-74	75-99	100	100+	PARTY NIGHTS
MONTH												
APRIL	0	0	0	0	30	0	0	0	0	0	0	9
MAY	930	2	53	20	16	11	1	1	0	0	2	146
JUNE	900	5	46	16	6	18	2	3	1	0	0	68
JULY	930	6	29	13	10	15	4	1	1	0	0	38
AUGUST	930	8	13	9	3	27	1	0	0	0	0	9
SEPTEMBER	900	3	29	10	10	17	1	0	2	0	0	45
OCTOBER	930	1	3	2	22	9	0	0	0	0	0	
NOVEMBER	900	0	1	1	25	5	0	0	0	0	0	
DECEMBER	0	0	0	0	31	0	0	0	0	0	0	
JANUARY	0	0	0	0	31	0	0	0	0	0	0	4
FEBRUARY	0	0	0	0	29	0	0	0	0	0	0	
MARCH	0	0	0	0	31	0	0	0	0	0	0	
TOTAL	6420	2	14	6	244	102	9	5	4	0	2	319

GROUP CAMPING USE

KANANASKIS COUNTRY
KANANASKIS EAST DISTRICT
1987-1988 FISCAL YEAR

	GROUP UNIT NIGHTS			INDIVIDUAL	OCCUPANCY	
	WEEKDAYS	WEEKENDS	TOTAL	CAMPER NIGHTS	AREA NITES AVAILABLE	AREA NITES OCCUPIED
MONTH						
APRIL	44	19	63	183	30	8
MAY	59	439	498	1447	155	47
JUNE	418	385	803	2324	150	70
JULY	189	295	484	1410	155	68
AUGUST	90	238	328	954	155	49
SEPTEMBER	56	225	281	873	150	44
OCTOBER	68	184	252	770	155	28
NOVEMBER	0	37	37	96	60	7
DECEMBER	0	24	24	62	62	5
JANUARY	0	24	24	65	62	4
FEBRUARY	0	20	20	50	29	4
MARCH	6	20	26	65	31	5
TOTAL	930	1910	2840	8240	1194	339

DAY USE

	DAY USE PARTIES			INDIVID	
	WEEKDAYS	WEEKENDS	TOTAL	DAY USERS	
MONTH					
APRIL	1400	3675	5075	13370	59
MAY	3250	7600	10850	28430	59
JUNE	3500	7875	11375	29750	59
JULY	3225	4700	7925	20255	59
AUGUST	3100	10325	13425	35730	59
SEPTEMBER	4000	6225	10225	26230	59
OCTOBER	0	0	0	0	25
NOVEMBER	0	0	0	0	25
DECEMBER	0	0	0	0	25
JANUARY	0	0	0	0	25
FEBRUARY	0	0	0	0	25
MARCH	0	0	0	0	25
TOTAL	18475	40400	58875	153765	

Factors influencing reported use:
59 DAY USE ESTIMATES FOR SOME AREAS
25 SYSTEM NOT IN PLACE FOR DAY USE STATS COLLECTION

KANANASKIS COUNTRY
KANANASKIS EAST DISTRICT
1987/1988 FISCAL YEAR

HISTORICAL COMPARISON

	SUM					
	1983/84	1984/85	1985/86	1986/87	1987/88	% CHANGE FROM LAST YEAR
TYPE OF USE						
CAMPING PARTY NIGHTS	16722	27006	30680	35890	33756	-6
GROUP UNIT NIGHTS				3437	2840	-17
DAY USE PARTIES					58875	

Note: - The above Camping Party Night figures include Backcountry Use.

- A system to calculate Group Unit Nights was introduced in 1986.

- Comparison does not include day use parties prior to completion of the Day Use Study (ie.1987).

- The above Day Use Party figures only include Peak Season Use.

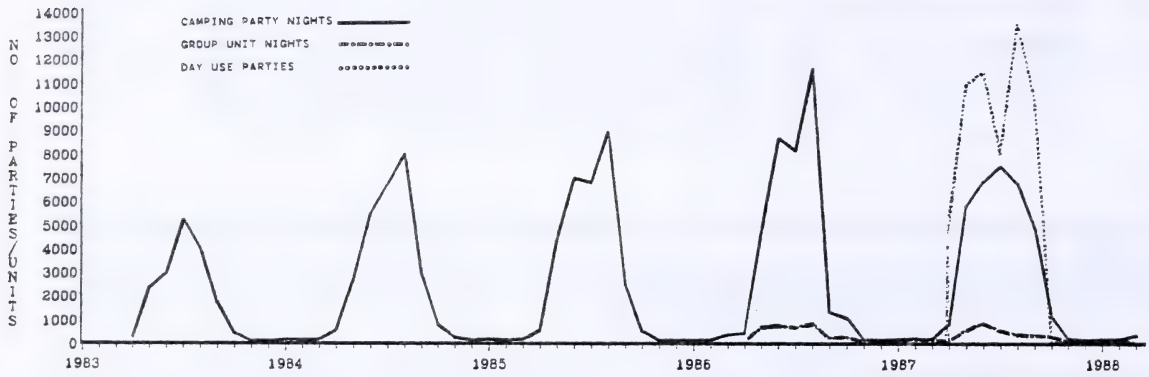

CAMPING USE

KANANASKIS COUNTRY
KANANASKIS EAST DISTRICT
ELBOW SUBDISTRICT
1987/1988 FISCAL YEAR

	CAMPING PARTY NIGHTS			INDIVIDUAL	PARTIES
	WEEKDAYS	WEEKENDS	TOTAL	CAMPER NIGHTS	TURNED AWAY
MONTH					
APRIL	108	525	633	2107	
MAY	811	3980	4791	15615	41
JUNE	1493	4272	5765	18832	51
JULY	2740	3583	6323	20717	67
AUGUST	1729	3803	5532	18077	20
SEPTEMBER	800	3091	3891	12726	53
OCTOBER	123	713	836	2388	
NOVEMBER	29	65	94	277	
DECEMBER	21	40	61	183	
JANUARY	9	72	81	239	
FEBRUARY	14	69	83	245	
MARCH	86	158	244	733	
TOTAL	7963	20371	28334	92140	232

Note: - Camping use figures include Backcountry Camping.

CAPACITY= 615 SITES

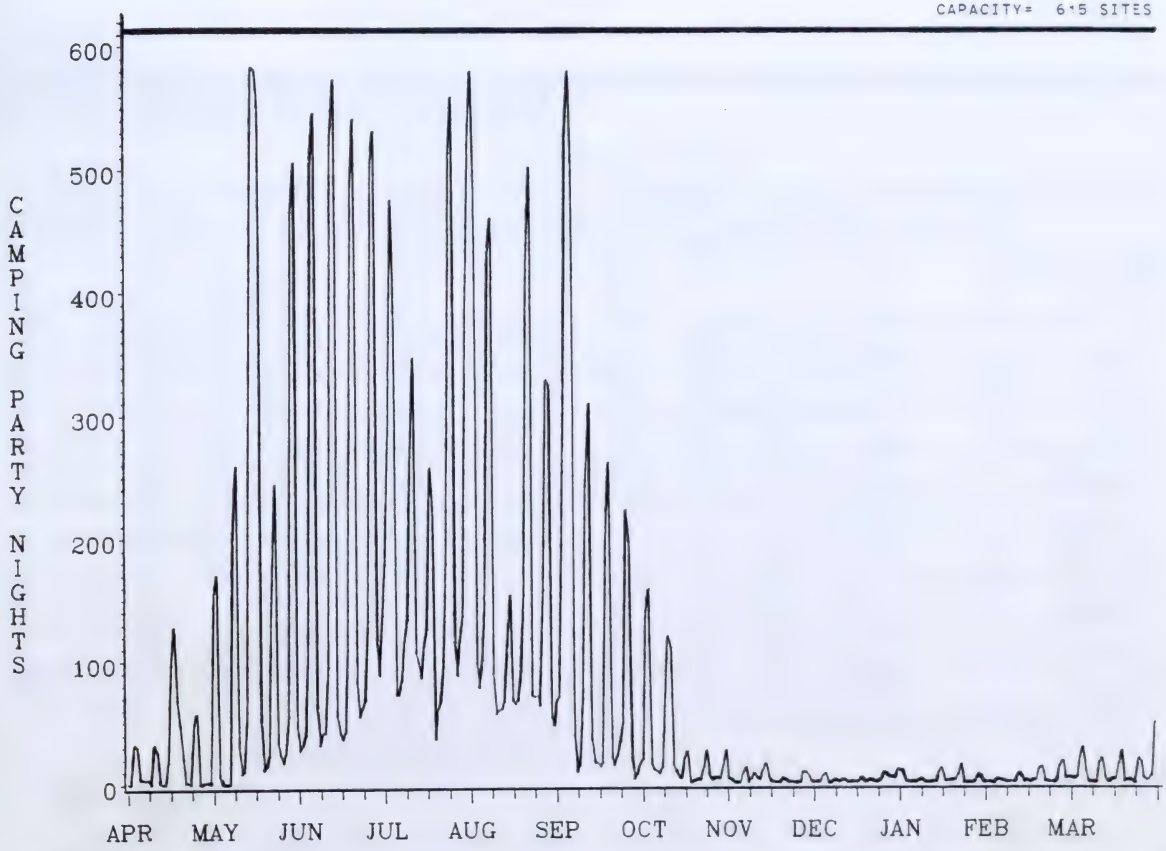

KANANASKIS COUNTRY
KANANASKIS EAST DISTRICT
ELBOW SUBDISTRICT
1987/1988 FISCAL YEAR

CAMPGROUND OCCUPANCY DATA

CAPACITY= 590 SITES

	SITE NIGHTS	AVG DAILY % OCCUPANCY			NUMBER OF NIGHTS AT % OCCUPANCY							OVERFLOW	
	AVAILABLE	WKDAY	WKEND	TOTAL	0	1-24	25-49	50-74	75-99	100	100+	PARTY NIGHTS	
MONTH													
APRIL	3530	5	40	18	9	12	6	3	0	0	0	9	50 56
MAY	14339	9	73	33	4	15	2	5	3	0	2	120	50 52
JUNE	17700	11	90	32	0	22	0	0	8	0	0	68	
JULY	18290	21	67	34	0	18	6	3	4	0	0	38	
AUGUST	18202	14	64	30	0	20	3	4	4	0	0	9	
SEPTEMBER	12667	10	68	30	0	20	2	5	2	0	1	45	50
OCTOBER	6258	3	31	13	2	24	3	2	0	0	0		50
NOVEMBER	5100	1	5	2	14	16	0	0	0	0	0		50
DECEMBER	3255	1	4	2	13	18	0	0	0	0	0		50
JANUARY	3255	0	7	2	13	18	0	0	0	0	0	4	50
FEBRUARY	3045	1	8	3	13	16	0	0	0	0	0		50
MARCH	3255	4	19	7	9	20	2	0	0	0	0		50
TOTAL	108896	7	40	17	77	219	24	22	21	0	3	293	

Factors influencing reported use:
50 SOME AREAS AFFECTED BY SEASONAL CLOSURE
56 SOME AREAS USED FOR EMERGENCY
52 SOME AREAS UNDER CONSTRUCTION
Note: - The above figures do not include Backcountry Camping.

BACKCOUNTRY OCCUPANCY DATA

CAPACITY= 25 SITES

	SITE NIGHTS	AVG DAILY % OCCUPANCY			NUMBER OF NIGHTS AT % OCCUPANCY							OVERFLOW	
	AVAILABLE	WKDAY	WKEND	TOTAL	0	1-24	25-49	50-74	75-99	100	100+	PARTY NIGHTS	
MONTH													
APRIL	0	0	0	0	30	0	0	0	0	0	0	9	51
MAY	775	3	54	21	16	10	2	1	0	0	2	120	
JUNE	750	5	50	17	8	15	3	3	1	0	0	68	
JULY	775	7	35	15	10	15	4	1	1	0	0	38	
AUGUST	775	9	13	10	3	26	2	0	0	0	0	9	
SEPTEMBER	750	3	33	12	10	17	1	0	1	0	1	45	
OCTOBER	775	1	3	2	22	9	0	0	0	0	0		
NOVEMBER	750	1	1	1	25	5	0	0	0	0	0		
DECEMBER	0	0	0	0	31	0	0	0	0	0	0		51
JANUARY	0	0	0	0	31	0	0	0	0	0	0	4	51
FEBRUARY	0	0	0	0	29	0	0	0	0	0	0		51
MARCH	0	0	0	0	31	0	0	0	0	0	0		51
TOTAL	5350	2	16	6	246	97	12	5	3	0	3	293	

Factors influencing reported use:
51 ALL AREAS AFFECTED BY SEASONAL CLOSURE

GROUP CAMPING USE

KANANASKIS COUNTRY
KANANASKIS EAST DISTRICT
ELBOW SUBDISTRICT
1987/1988 FISCAL YEAR

	GROUP UNIT NIGHTS			INDIVIDUAL	OCCUPANCY		
	WEEKDAYS	WEEKENDS	TOTAL	CAMPER NIGHTS	AREA NITES AVAILABLE	AREA NITES OCCUPIED	
MONTH							
APRIL	44	19	63	183	30	8	50
MAY	20	257	277	795	93	25	
JUNE	255	243	498	1435	90	42	
JULY	122	210	332	974	93	42	
AUGUST	26	161	187	551	93	30	
SEPTEMBER	0	122	122	352	90	19	
OCTOBER	68	125	193	585	93	20	
NOVEMBER	0	37	37	96	60	7	50
DECEMBER	0	24	24	62	62	5	50
JANUARY	0	24	24	65	62	4	50
FEBRUARY	0	20	20	50	29	4	50
MARCH	6	20	26	65	31	5	50
TOTAL	541	1262	1803	5212	826	211	

Factors influencing reported use:
50 SOME AREAS AFFECTED BY SEASONAL CLOSURE

DAY USE

	DAY USE PARTIES			INDIVID	
	WEEKDAYS	WEEKENDS	TOTAL	DAY USERS	
MONTH					
APRIL	2775	3475	6250	15835	59
MAY	6550	7050	13600	34150	59
JUNE	5825	7100	12925	32695	59
JULY	6150	4475	10625	26060	59
AUGUST	5325	8175	13500	34605	59
SEPTEMBER	6275	6575	12850	32215	59
OCTOBER	0	0	0	0	25
NOVEMBER	0	0	0	0	25
DECEMBER	0	0	0	0	25
JANUARY	0	0	0	0	25
FEBRUARY	0	0	0	0	25
MARCH	0	0	0	0	25
TOTAL	32900	36850	69750	175560	

Factors influencing reported use:
59 DAY USE ESTIMATES FOR SOME AREAS
25 SYSTEM NOT IN PLACE FOR DAY USE STATS COLLECTION

KANANASKIS COUNTRY
KANANASKIS EAST DISTRICT
ELBOW SUBDISTRICT
1987/1988 FISCAL YEAR

HISTORICAL COMPARISON

	SUM					
	1983/84	1984/85	1985/86	1986/87	1987/88	% CHANGE FROM LAST YEAR
TYPE OF USE						
CAMPING PARTY NIGHTS	11340	21276	24550	28696	28334	-1
GROUP UNIT NIGHTS				2223	1803	-19
DAY USE PARTIES					69750	

Note: - The above Camping Party Night figures include Backcountry Use.

- A system to calculate Group Unit Nights was introduced in 1986.

- Comparison does not include day use parties prior to completion of the Day Use Study (ie.1987).

- The above Day Use Party figures only include Peak Season Use.

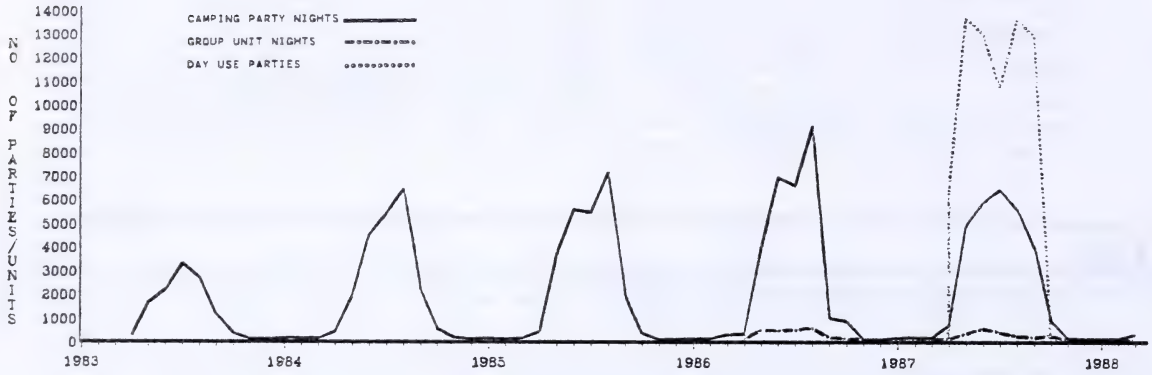

CAMPING USE

KANANASKIS COUNTRY
KANANASKIS EAST DISTRICT
SHEEP SUBDISTRICT
1987/1988 FISCAL YEAR

	CAMPING PARTY NIGHTS			INDIVIDUAL	PARTIES
	WEEKDAYS	WEEKENDS	TOTAL	CAMPER NIGHTS	TURNED AWAY
MONTH					
APRIL	28	67	95	320	
MAY	91	849	940	3103	
JUNE	189	798	987	3270	
JULY	420	642	1062	3530	
AUGUST	317	827	1144	3791	
SEPTEMBER	154	740	894	2968	
OCTOBER	36	187	223	658	
NOVEMBER	10	19	29	85	
DECEMBER	0	2	2	6	
JANUARY	4	5	9	26	
FEBRUARY	4	7	11	32	
MARCH	1	25	26	78	
TOTAL	1254	4168	5422	17867	

Note: - Camping use figures include Backcountry Camping.

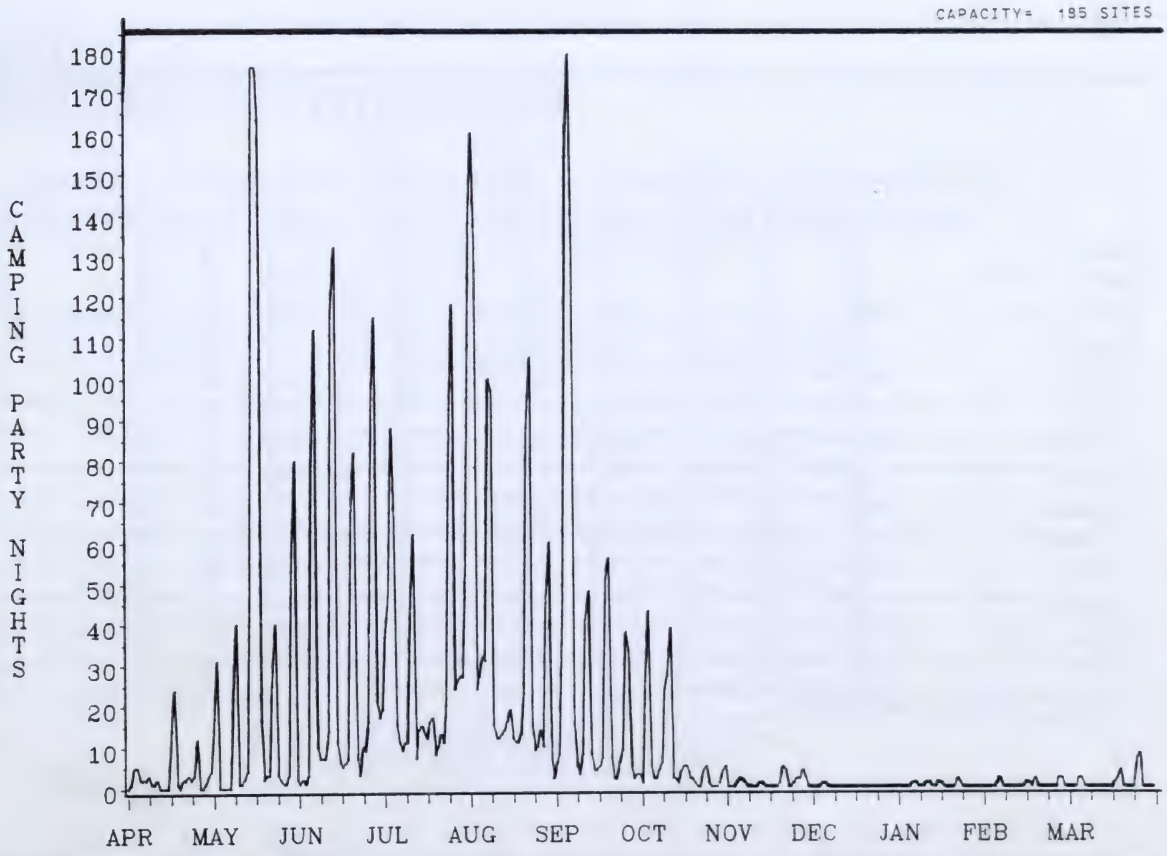

KANANASKIS COUNTRY
KANANASKIS EAST DISTRICT
SHEEP SUBDISTRICT
1987/1988 FISCAL YEAR

CAMPGROUND OCCUPANCY DATA

CAPACITY= 180 SITES

	SITE NIGHTS	AVG DAILY % OCCUPANCY			NUMBER OF NIGHTS AT % OCCUPANCY							OVERFLOW	
	AVAILABLE	WKDAY	WKEND	TOTAL	0	1-24	25-49	50-74	75-99	100	100+	PARTY NIGHTS	
MONTH													
APRIL	1140	4	19	8	8	18	4	0	0	0	0		50
MAY	4214	3	54	22	5	17	5	1	2	0	1	26	50
JUNE	5400	5	55	18	0	22	3	5	0	0	0		
JULY	5580	11	40	19	0	23	5	2	1	0	0		
AUGUST	5580	8	46	20	0	23	3	3	2	0	0		
SEPTEMBER	4044	6	56	22	0	22	4	1	3	0	0		50
OCTOBER	1819	3	27	12	5	21	5	0	0	0	0		50
NOVEMBER	1110	1	6	3	16	14	0	0	0	0	0		50
DECEMBER	620	0	1	0	29	2	0	0	0	0	0		50
JANUARY	620	1	2	1	23	8	0	0	0	0	0		50
FEBRUARY	580	1	4	2	22	7	0	0	0	0	0		50
MARCH	620	0	16	4	24	5	2	0	0	0	0		50
TOTAL	31327	4	27	11	132	182	31	12	8	0	1	26	

Factors influencing reported use:
50 SOME AREAS AFFECTED BY SEASONAL CLOSURE
Note: - The above figures do not include Backcountry Camping.

BACKCOUNTRY OCCUPANCY DATA

CAPACITY= 5 SITES

	SITE NIGHTS	AVG DAILY % OCCUPANCY			NUMBER OF NIGHTS AT % OCCUPANCY							OVERFLOW	
	AVAILABLE	WKDAY	WKEND	TOTAL	0	1-24	25-49	50-74	75-99	100	100+	PARTY NIGHTS	
MONTH													
APRIL	0	0	0	0	30	0	0	0	0	0	0		13
MAY	155	0	49	17	28	2	0	0	0	0	1	26	
JUNE	150	5	22	10	19	9	0	2	0	0	0		
JULY	155	1	0	1	30	1	0	0	0	0	0		
AUGUST	155	1	10	4	27	3	0	1	0	0	0		
SEPTEMBER	150	0	4	1	28	2	0	0	0	0	0		
OCTOBER	155	0	0	0	31	0	0	0	0	0	0		
NOVEMBER	150	0	0	0	30	0	0	0	0	0	0		
DECEMBER	0	0	0	0	31	0	0	0	0	0	0		13
JANUARY	0	0	0	0	31	0	0	0	0	0	0		13
FEBRUARY	0	0	0	0	29	0	0	0	0	0	0		13
MARCH	0	0	0	0	31	0	0	0	0	0	0		13
TOTAL	1070	1	7	3	345	17	0	3	0	0	1	26	

Factors influencing reported use:
13 SEASONAL CLOSURE

GROUP CAMPING USE

KANANASKIS COUNTRY
KANANASKIS EAST DISTRICT
SHEEP SUBDISTRICT
1987/1988 FISCAL YEAR

	GROUP UNIT NIGHTS			INDIVIDUAL	OCCUPANCY		
	WEEKDAYS	WEEKENDS	TOTAL	CAMPER NIGHTS	AREA NITES AVAILABLE	AREA NITES OCCUPIED	
MONTH							
APRIL	0	0	0	0	0	0	5*
MAY	39	182	221	652	62	22	
JUNE	163	142	305	889	60	28	
JULY	67	85	152	436	62	26	
AUGUST	64	77	141	403	62	19	
SEPTEMBER	56	103	159	461	60	25	
OCTOBER	0	59	59	185	62	8	5*
NOVEMBER	0	0	0	0	0	0	5*
DECEMBER	0	0	0	0	0	0	5*
JANUARY	0	0	0	0	0	0	5*
FEBRUARY	0	0	0	0	0	0	5*
MARCH	0	0	0	0	0	0	5*
TOTAL	389	648	1037	3027	368	128	

Factors influencing reported use:
5* ALL AREAS AFFECTED BY SEASONAL CLOSURE

DAY USE

	DAY USE PARTIES			INDIVID	
	WEEKDAYS	WEEKENDS	TOTAL	DAY USERS	
MONTH					
APRIL	250	375	625	1775	72
MAY	450	1150	1600	4620	
JUNE	650	975	1625	4615	71
JULY	425	700	1125	3205	
AUGUST	400	1200	1600	4640	
SEPTEMBER	450	925	1375	3945	
OCTOBER	0	0	0	0	25
NOVEMBER	0	0	0	0	25
DECEMBER	0	0	0	0	25
JANUARY	0	0	0	0	25
FEBRUARY	0	0	0	0	25
MARCH	0	0	0	0	25
TOTAL	2625	5325	7950	22800	

Factors influencing reported use:
72 ESTIMATES-INFREQUENT READINGS OF TRAFFIC COUNTER
71 ESTIMATES-NO TRAFFIC COUNTER IN OPERATION
25 SYSTEM NOT IN PLACE FOR DAY USE STATS COLLECTION

KANANASKIS COUNTRY
KANANASKIS EAST DISTRICT
SHEEP SUBDISTRICT
1987/1988 FISCAL YEAR

HISTORICAL COMPARISON

	SUM					
	1983/84	1984/85	1985/86	1986/87	1987/88	% CHANGE FROM LAST YEAR
TYPE OF USE						
CAMPING PARTY NIGHTS	5382	5730	6130	7194	5422	-25
GROUP UNIT NIGHTS				1214	1037	-15
DAY USE PARTIES					7950	

Note: - The above Camping Party Night figures include Backcountry Use.

- A system to calculate Group Unit Nights was introduced in 1986.

- Comparison does not include day use parties prior to completion of the Day Use Study (ie.1987).

- The above Day Use Party figures only include Peak Season Use.

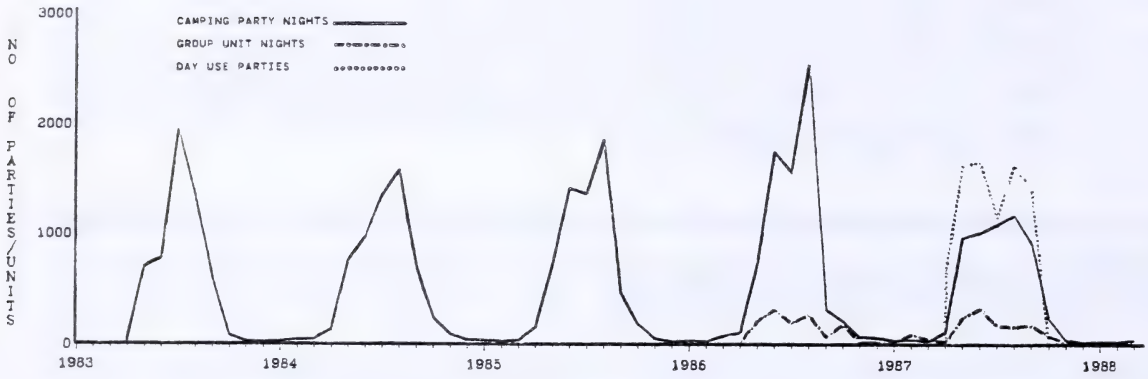

CAMPING USE

KANANASKIS COUNTRY
KANANASKIS WEST DISTRICT
1987/1988 FISCAL YEAR

	CAMPING PARTY NIGHTS			INDIVIDUAL PARTIES	
	WEEKDAYS	WEEKENDS	TOTAL	CAMPER NIGHTS	TURNED AWAY
MONTH					
APRIL	73	157	230	712	
MAY	422	2684	3106	9821	86
JUNE	2763	4413	7176	22899	
JULY	7751	5131	12882	41484	336
AUGUST	5045	5231	10276	33097	
SEPTEMBER	1403	3214	4617	14654	
OCTOBER	338	658	996	2771	
NOVEMBER	168	110	278	768	
DECEMBER	51	44	95	269	
JANUARY	17	135	152	461	
FEBRUARY	18	84	102	315	
MARCH	66	173	239	702	
TOTAL	18115	22034	40149	127953	422

Note: - Camping use figures include Backcountry Camping.

CAPACITY= 977 SITES

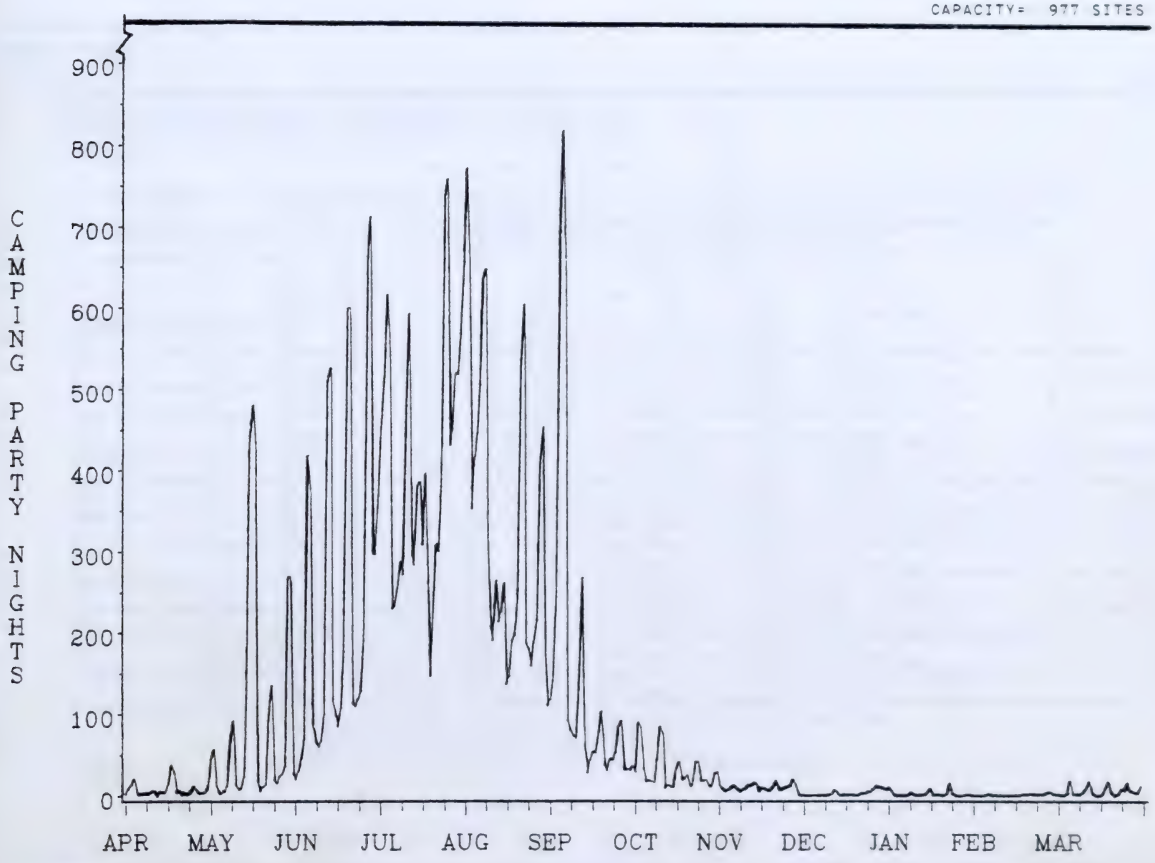

KANANASKIS COUNTRY
KANANASKIS WEST DISTRICT
1987 1988 FISCAL YEAR

CAMPGROUND OCCUPANCY DATA

CAPACITY= 894 SITES

	SITE NIGHTS	AVG DAILY % OCCUPANCY			NUMBER OF NIGHTS AT % OCCUPANCY							OVERFLOW
	AVAILABLE	WKDAY	WKEND	TOTAL	0	1-24	25-49	50-74	75-99	100	100+	PARTY NIGHTS
MONTH												
APRIL	8550	1	6	3	1	29	0	0	0	0	0	22
MAY	17400	4	43	18	0	26	2	0	3	0	0	320
JUNE	23556	16	66	29	0	19	3	7	1	0	0	7
JULY	27218	39	63	46	0	2	17	10	2	0	0	71
AUGUST	27086	27	57	37	0	15	8	7	1	0	0	20
SEPTEMBER	13859	15	65	32	0	21	3	4	2	0	0	278
OCTOBER	8335	6	19	11	0	27	4	0	0	0	0	63
NOVEMBER	7830	3	5	4	1	29	0	0	0	0	0	
DECEMBER	6231	1	2	2	14	17	0	0	0	0	0	9
JANUARY	1736	1	24	9	12	15	2	2	0	0	0	91
FEBRUARY	1624	2	19	6	11	15	3	0	0	0	0	80
MARCH	1736	5	39	14	5	21	3	1	1	0	0	84
TOTAL	145161	10	34	18	44	236	45	31	10	0	0	1045

Note: - The above figures do not include Backcountry Camping.

BACKCOUNTRY OCCUPANCY DATA

CAPACITY= 83 SITES

	SITE NIGHTS	AVG DAILY % OCCUPANCY			NUMBER OF NIGHTS AT % OCCUPANCY							OVERFLOW
	AVAILABLE	WKDAY	WKEND	TOTAL	0	1-24	25-49	50-74	75-99	100	100+	PARTY NIGHTS
MONTH												
APRIL	0	0	0	0	30	0	0	0	0	0	0	
MAY	0	0	0	0	31	0	0	0	0	0	0	320
JUNE	2490	1	40	11	18	5	5	2	0	0	0	7
JULY	2573	9	23	13	0	28	2	1	0	0	0	39
AUGUST	2573	6	26	12	1	25	5	0	0	0	0	14
SEPTEMBER	2490	3	54	18	5	17	4	3	0	0	1	278
OCTOBER	2573	1	13	5	17	12	2	0	0	0	0	63
NOVEMBER	2490	0	0	0	30	0	0	0	0	0	0	
DECEMBER	0	0	0	0	31	0	0	0	0	0	0	
JANUARY	0	0	0	0	31	0	0	0	0	0	0	5
FEBRUARY	0	0	0	0	29	0	0	0	0	0	0	3
MARCH	0	0	0	0	31	0	0	0	0	0	0	9
TOTAL	15189	2	13	5	254	87	18	6	0	0	1	738

GROUP CAMPING USE

KANANASKIS COUNTRY
KANANASKIS WEST DISTRICT
1987/1988 FISCAL YEAR

	GROUP UNIT NIGHTS			INDIVIDUAL	OCCUPANCY	
	WEEKDAYS	WEEKENDS	TOTAL	CAMPER NIGHTS	AREA NITES AVAILABLE	AREA NITES OCCUPIED
MONTH						
APRIL	9	19	28	67	60	6
MAY	150	128	278	750	124	29
JUNE	379	153	532	1566	150	39
JULY	309	161	470	1339	155	61
AUGUST	260	204	464	1359	155	50
SEPTEMBER	80	216	296	842	150	38
OCTOBER	77	71	148	405	92	18
NOVEMBER	0	17	17	43	30	3
DECEMBER	0	16	16	40	31	4
JANUARY	12	86	98	245	31	9
FEBRUARY	65	25	90	225	29	11
MARCH	0	80	80	200	31	4
TOTAL	1341	1176	2517	7080	1038	272

DAY USE

	DAY USE PARTIES			INDIVID	
	WEEKDAYS	WEEKENDS	TOTAL	DAY USERS	
MONTH					
APRIL	3150	1775	4925	12942	59
MAY	5425	3775	9200	24085	59
JUNE	7125	4525	11650	30550	59
JULY	8925	4375	13300	35035	59
AUGUST	7825	6150	13975	36502	59
SEPTEMBER	6750	6650	13400	34850	59
OCTOBER	0	0	0	0	25
NOVEMBER	0	0	0	0	25
DECEMBER	0	0	0	0	25
JANUARY	0	0	0	0	25
FEBRUARY	0	0	0	0	25
MARCH	0	0	0	0	25
TOTAL	39200	27250	66450	173965	

Factors influencing reported use:
59 DAY USE ESTIMATES FOR SOME AREAS
25 SYSTEM NOT IN PLACE FOR DAY USE STATS COLLECTION

KANANASKIS COUNTRY
KANANASKIS WEST DISTRICT
1987 1988 FISCAL YEAR

HISTORICAL COMPARISON

	SUM					
	1983/84	1984/85	1985/86	1986/87	1987/88	% CHANGE FROM LAST YEAR
TYPE OF USE						
CAMPING PARTY NIGHTS	26349	34852	36472	41172	40149	-2
GROUP UNIT NIGHTS				2554	25[illegible]7	-1
DAY USE PARTIES					66450	

Note. - The above Camping Party Night figures include Backcountry Use.

- A system to calculate Group Unit Nights was introduced in 1986.

- Comparison does not include day use parties prior to completion of the Day Use Study (ie.1987).

- The above Day Use Party figures only include Peak Season Use.

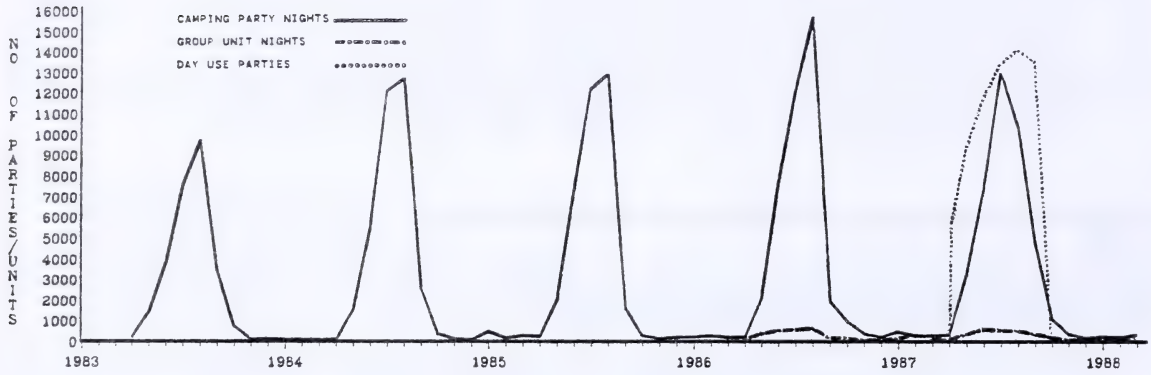

CAMPING USE

KANANASKIS COUNTRY
KANANASKIS WEST DISTRICT
HIGHWOOD SUBDISTRICT
1987/1988 FISCAL YEAR

	CAMPING PARTY NIGHTS			INDIVIDUAL	PARTIES
	WEEKDAYS	WEEKENDS	TOTAL	CAMPER NIGHTS	TURNED AWAY
MONTH					
APRIL	3	19	22	69	
MAY	11	482	493	1643	
JUNE	167	520	687	2216	
JULY	325	580	905	2875	
AUGUST	231	671	902	2886	
SEPTEMBER	207	536	743	2357	
OCTOBER	216	182	398	1109	
NOVEMBER	150	62	212	590	
DECEMBER	0	9	9	29	
JANUARY	1	75	76	243	
FEBRUARY	5	68	73	231	
MARCH	0	63	63	202	
TOTAL	1316	3267	4583	14450	

CAPACITY= 217 SITES

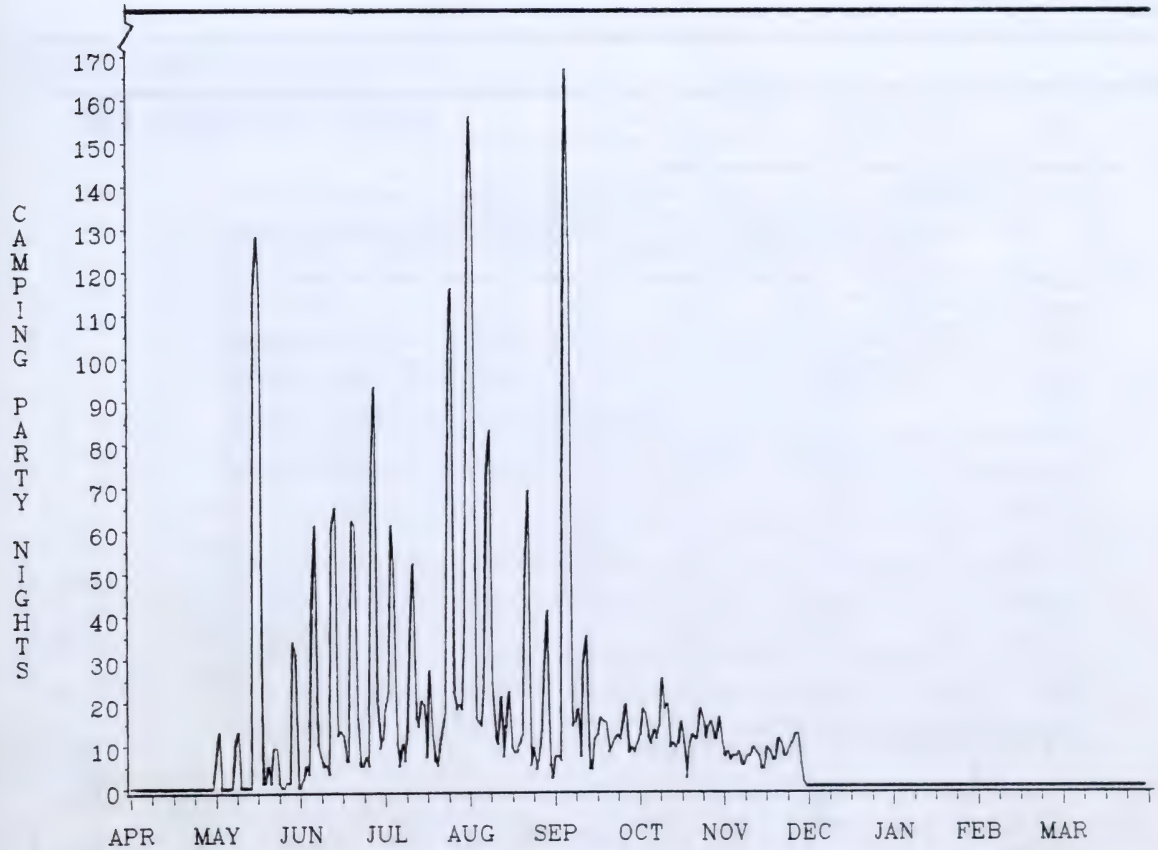

KANANASKIS COUNTRY
KANANASKIS WEST DISTRICT
HIGHWOOD SUBDISTRICT
1987/1988 FISCAL YEAR

CAMPGROUND OCCUPANCY DATA

CAPACITY= 217 SITES

	SITE NIGHTS	AVG DAILY % OCCUPANCY			NUMBER OF NIGHTS AT % OCCUPANCY							OVERFLOW	
	AVAILABLE	WKDAY	WKEND	TOTAL	0	1-24	25-49	50-74	75-99	100	100+	PARTY NIGHTS	
MONTH													
APRIL	0	0	0	0	30	0	0	0	0	0	0	22	51
MAY	6231	0	22	8	13	15	0	3	0	0	0		
JUNE	6030	4	32	11	1	22	7	0	0	0	0		
JULY	6231	7	32	15	0	26	2	3	0	0	0		
AUGUST	6231	5	33	14	0	26	3	1	1	0	0		
SEPTEMBER	3819	8	43	19	0	26	1	2	1	0	0		50
OCTOBER	1860	18	28	21	0	21	10	0	0	0	0		50
NOVEMBER	1800	11	13	12	1	29	0	0	0	0	0		50
DECEMBER	0	0	0	0	31	0	0	0	0	0	0	9	51
JANUARY	0	0	0	0	31	0	0	0	0	0	0	76	51
FEBRUARY	0	0	0	0	29	0	0	0	0	0	0	73	51
MARCH	0	0	0	0	31	0	0	0	0	0	0	63	51
TOTAL	32202	5	17	8	167	165	23	9	2	0	0	243	

Factors influencing reported use:
51 ALL AREAS AFFECTED BY SEASONAL CLOSURE
50 SOME AREAS AFFECTED BY SEASONAL CLOSURE

GROUP CAMPING USE

	GROUP UNIT NIGHTS			INDIVIDUAL	OCCUPANCY		
	WEEKDAYS	WEEKENDS	TOTAL	CAMPER NIGHTS	AREA NITES AVAILABLE	AREA NITES OCCUPIED	
MONTH							
APRIL	0	0	0	0	0	0	50
MAY	70	77	147	436	62	20	
JUNE	206	111	317	940	60	26	
JULY	108	68	176	518	62	28	
AUGUST	50	135	185	545	62	23	
SEPTEMBER	16	115	131	388	60	18	
OCTOBER	68	19	87	237	30	9	50
NOVEMBER	0	0	0	0	0	0	50
DECEMBER	0	0	0	0	0	0	50
JANUARY	0	0	0	0	0	0	50
FEBRUARY	0	0	0	0	0	0	50
MARCH	0	0	0	0	0	0	50
TOTAL	518	525	1043	3065	336	124	

Factors influencing reported use:
50 SOME AREAS AFFECTED BY SEASONAL CLOSURE

DAY USE

KANANASKIS COUNTRY
KANANASKIS WEST DISTRICT
HIGHWOOD SUBDISTRICT
1987/1988 FISCAL YEAR

	DAY USE PARTIES			INDIVID	
	WEEKDAYS	WEEKENDS	TOTAL	DAY USERS	
MONTH					
APRIL	725	550	1275	3260	59
MAY	975	1000	1975	5035	59
JUNE	2175	1650	3825	9780	59
JULY	2950	1700	4650	11920	
AUGUST	2375	2575	4950	12612	
SEPTEMBER	2175	2900	5075	12905	59
OCTOBER	0	0	0	0	25
NOVEMBER	0	0	0	0	25
DECEMBER	0	0	0	0	25
JANUARY	0	0	0	0	25
FEBRUARY	0	0	0	0	25
MARCH	0	0	0	0	25
TOTAL	11375	10375	21750	55512	

Factors influencing reported use:
59 DAY USE ESTIMATES FOR SOME AREAS
25 SYSTEM NOT IN PLACE FOR DAY USE STATS COLLECTION

HISTORICAL COMPARISON

	SUM					
	1983/84	1984/85	1985/86	1986/87	1987/88	% CHANGE FROM LAST YEAR
TYPE OF USE						
CAMPING PARTY NIGHTS	4562	4442	4528	5709	4583	-20
GROUP UNIT NIGHTS				1096	1043	-5
DAY USE PARTIES					21750	

Note: - A system to calculate Group Unit Nights was introduced in 1986.

- Comparison does not include day use parties prior to completion of the Day Use Study (ie.1987).

- The above Day Use Party figures only include Peak Season Use.

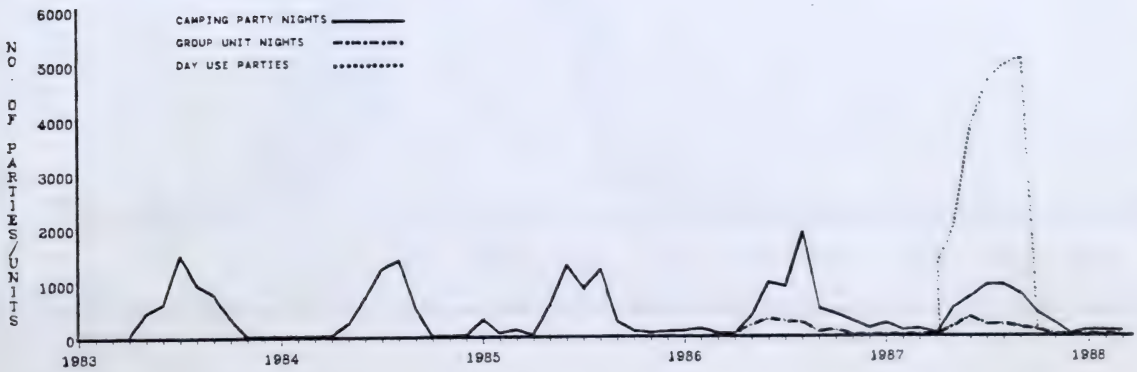

CAMPING USE

KANANASKIS COUNTRY
KANANASKIS WEST DISTRICT
PETER LOUGHEED PARK SUBDISTRICT
1987/1988 FISCAL YEAR

	CAMPING PARTY NIGHTS			INDIVIDUAL	PARTIES
	WEEKDAYS	WEEKENDS	TOTAL	CAMPER NIGHTS	TURNED AWAY
MONTH					
APRIL	61	127	188	583	
MAY	340	1679	2019	6334	86
JUNE	2394	3174	5568	17808	
JULY	6722	3648	10370	33557	336
AUGUST	4419	3913	8332	26942	
SEPTEMBER	910	2121	3031	9668	
OCTOBER	61	313	374	1073	
NOVEMBER	8	17	25	70	
DECEMBER	49	33	82	230	
JANUARY	11	55	66	187	
FEBRUARY	12	13	25	71	
MARCH	63	101	164	463	
TOTAL	15050	15194	30244	96985	422

Note: - Camping use figures include Backcountry Camping.

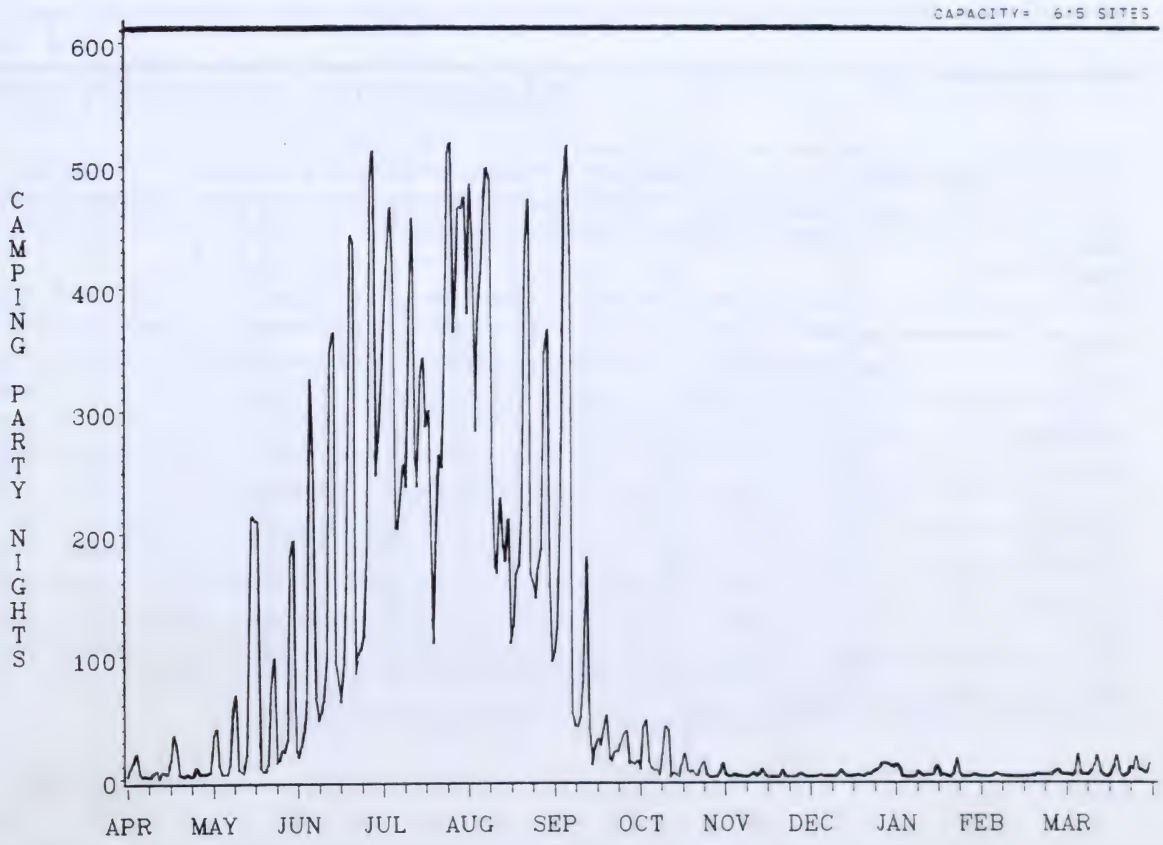

KANANASKIS COUNTRY
KANANASKIS WEST DISTRICT
PETER LOUGHEED PARK SUBDISTRICT
1987/1988 FISCAL YEAR

CAMPGROUND OCCUPANCY DATA

CAPACITY= 532 SITES

	SITE NIGHTS	AVG DAILY % OCCUPANCY			NUMBER OF NIGHTS AT % OCCUPANCY							OVERFLOW	
	AVAILABLE	WKDAY	WKEND	TOTAL	0	1-24	25-49	50-74	75-99	100	100+	PARTY NIGHTS	
MONTH													
APRIL	4200	2	10	4	1	28	1	0	0	0	0		50
MAY	6674	8	70	30	0	20	6	1	1	0	3	320	50
JUNE	13176	25	82	40	0	15	5	3	7	0	0	7	50
JULY	16492	56	73	61	0	1	11	11	8	0	0	39	
AUGUST	16360	39	70	49	0	3	16	5	7	0	0	14	
SEPTEMBER	5690	24	91	50	0	14	6	3	3	0	4	278	50
OCTOBER	1980	4	30	16	7	18	6	0	0	0	0	63	50
NOVEMBER	1680	1	4	1	20	10	0	0	0	0	0		50
DECEMBER	1736	4	6	5	14	17	0	0	0	0	0		51
JANUARY	1736	1	10	4	13	17	1	0	0	0	0	5	51
FEBRUARY	1624	1	3	2	15	14	0	0	0	0	0	3	51
MARCH	1736	5	23	9	5	22	4	0	0	0	0	9	51
TOTAL	73084	14	39	23	75	179	56	23	26	0	7	738	

Factors influencing reported use:
50 SOME AREAS AFFECTED BY SEASONAL CLOSURE
51 ALL AREAS AFFECTED BY SEASONAL CLOSURE
Note: - The above figures do not include Backcountry Camping.

BACKCOUNTRY OCCUPANCY DATA

CAPACITY= 83 SITES

	SITE NIGHTS	AVG DAILY % OCCUPANCY			NUMBER OF NIGHTS AT % OCCUPANCY							OVERFLOW	
	AVAILABLE	WKDAY	WKEND	TOTAL	0	1-24	25-49	50-74	75-99	100	100+	PARTY NIGHTS	
MONTH													
APRIL	0	0	0	0	30	0	0	0	0	0	0		51
MAY	0	0	0	0	31	0	0	0	0	0	0	320	51
JUNE	2490	1	40	11	18	5	5	2	0	0	0	7	
JULY	2573	9	23	13	0	28	2	1	0	0	0	39	
AUGUST	2573	6	26	12	1	25	5	0	0	0	0	14	
SEPTEMBER	2490	3	54	18	5	17	4	3	0	0	1	278	
OCTOBER	2573	1	13	5	17	12	2	0	0	0	0	63	
NOVEMBER	2490	0	0	0	30	0	0	0	0	0	0		
DECEMBER	0	0	0	0	31	0	0	0	0	0	0		51
JANUARY	0	0	0	0	31	0	0	0	0	0	0	5	51
FEBRUARY	0	0	0	0	29	0	0	0	0	0	0	3	51
MARCH	0	0	0	0	31	0	0	0	0	0	0	9	51
TOTAL	15189	2	13	5	254	87	18	6	0	0	1	738	

Factors influencing reported use:
51 ALL AREAS AFFECTED BY SEASONAL CLOSURE

GROUP CAMPING USE

KANANASKIS COUNTRY
KANANASKIS WEST DISTRICT
PETER LOUGHEED PARK SUBDISTRICT
1987-1988 FISCAL YEAR

	GROUP UNIT NIGHTS			INDIVIDUAL	OCCUPANCY		
	WEEKDAYS	WEEKENDS	TOTAL	CAMPER NIGHTS	AREA NITES AVAILABLE	AREA NITES OCCUPIED	
MONTH							
APRIL	9	19	28	67	60	6	50
MAY	80	51	131	314	62	9	50
JUNE	173	42	215	626	90	13	
JULY	201	93	294	821	93	33	
AUGUST	210	69	279	814	93	27	
SEPTEMBER	64	101	165	453	90	20	
OCTOBER	9	52	61	167	62	9	
NOVEMBER	0	17	17	43	30	3	50
DECEMBER	0	16	16	40	31	4	50
JANUARY	12	86	98	245	31	9	50
FEBRUARY	65	25	90	225	29	11	50
MARCH	0	80	80	200	31	4	50
TOTAL	823	651	1474	4016	702	148	

Factors influencing reported use:
50 SOME AREAS AFFECTED BY SEASONAL CLOSURE

DAY USE

	DAY USE PARTIES			INDIVID	
	WEEKDAYS	WEEKENDS	TOTAL	DAY USERS	
MONTH					
APRIL	1375	1475	2850	7695	
MAY	1800	3100	4900	13230	
JUNE	3500	3475	6975	18832	
JULY	4900	3300	8200	22140	
AUGUST	4100	4600	8700	23490	
SEPTEMBER	3425	5125	8550	23085	
OCTOBER	0	0	0	0	25
NOVEMBER	0	0	0	0	25
DECEMBER	0	0	0	0	25
JANUARY	0	0	0	0	25
FEBRUARY	0	0	0	0	25
MARCH	0	0	0	0	25
TOTAL	19100	21075	40175	108472	

Factors influencing reported use:
25 SYSTEM NOT IN PLACE FOR DAY USE STATS COLLECTION

KANANASKIS COUNTRY
KANANASKIS WEST DISTRICT
PETER LOUGHEED PARK SUBDISTRICT
1987/1988 FISCAL YEAR

HISTORICAL COMPARISON

	SUM					
	1983/84	1984/85	1985/86	1986/87	1987/88	% CHANGE FROM LAST YEAR
TYPE OF USE						
CAMPING PARTY NIGHTS	19704	27594	29174	30726	30244	-2
GROUP UNIT NIGHTS				1458	1474	1
DAY USE PARTIES					40175	

Note: - The above Camping Party Night figures include Backcountry Use.

- A system to calculate Group Unit Nights was introduced in 1986.

- Comparison does not include day use parties prior to completion of the Day Use Study (ie.1987).

- The above Day Use Party figures only include Peak Season Use.

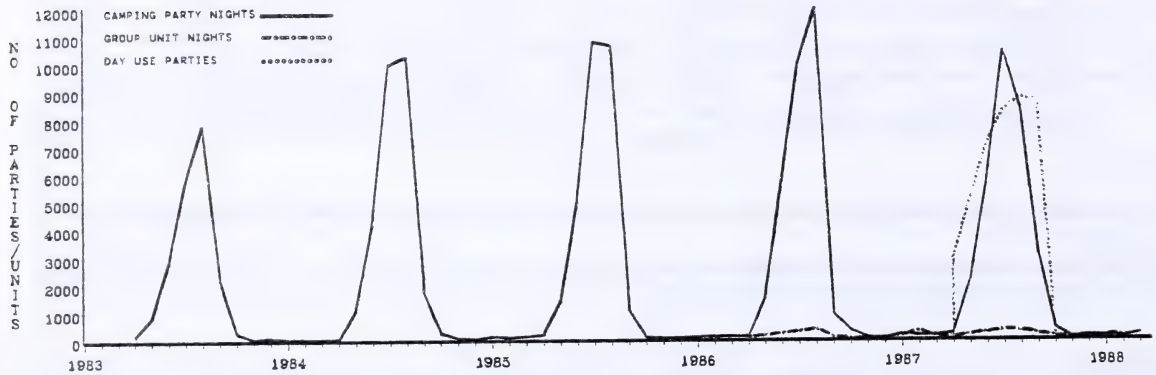

CAMPING USE

KANANASKIS COUNTRY
KANANASKIS WEST DISTRICT
SPRAY LAKES SUBDISTRICT
1987/1988 FISCAL YEAR

	CAMPING PARTY NIGHTS			INDIVIDUAL	PARTIES
	WEEKDAYS	WEEKENDS	TOTAL	CAMPER NIGHTS	TURNED AWAY
MONTH					
APRIL	9	11	20	60	
MAY	71	523	594	1844	
JUNE	202	719	921	2875	
JULY	704	903	1607	5052	
AUGUST	395	647	1042	3270	
SEPTEMBER	286	557	843	2629	
OCTOBER	61	163	224	588	
NOVEMBER	10	31	41	108	
DECEMBER	2	2	4	11	
JANUARY	5	5	10	31	
FEBRUARY	1	3	4	12	
MARCH	3	9	12	37	
TOTAL	1749	3573	5322	16518	

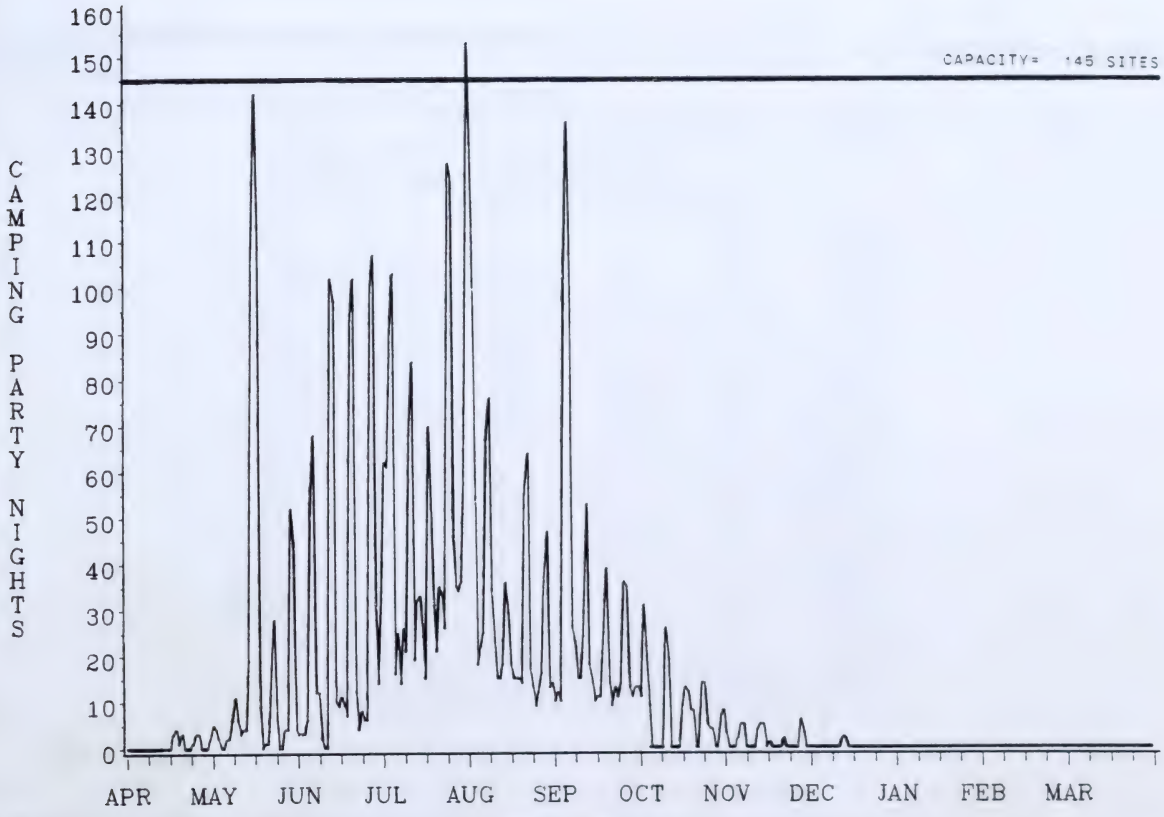

KANANASKIS COUNTRY
KANANASKIS WEST DISTRICT
SPRAY LAKES SUBDISTRICT
1987/1988 FISCAL YEAR

CAMPGROUND OCCUPANCY DATA

CAPACITY= 145 SITES

	SITE NIGHTS	AVG DAILY % OCCUPANCY			NUMBER OF NIGHTS AT % OCCUPANCY							OVERFLOW	
	AVAILABLE	WKDAY	WKEND	TOTAL	0	1-24	25-49	50-74	75-99	100	100+	PARTY NIGHTS	
MONTH													
APRIL	4350	0	1	0	22	8	0	0	0	0	0		
MAY	4495	2	33	13	5	21	2	1	2	0	0		
JUNE	4350	6	62	21	2	20	2	6	0	0	0		57
JULY	4495	22	69	36	0	18	7	3	2	0	1	32	57
AUGUST	4495	13	45	23	0	23	5	2	1	0	0	6	57
SEPTEMBER	4350	9	43	19	0	25	2	2	1	0	0		
OCTOBER	4495	2	10	5	13	18	0	0	0	0	0		
NOVEMBER	4350	0	3	1	19	11	0	0	0	0	0		
DECEMBER	4495	0	0	0	29	2	0	0	0	0	0		
JANUARY	0	0	0	0	31	0	0	0	0	0	0	10	50 57
FEBRUARY	0	0	0	0	29	0	0	0	0	0	0	4	50 57
MARCH	0	0	0	0	31	0	0	0	0	0	0	12	50
TOTAL	39875	5	22	10	181	146	18	14	6	0	1	64	

Factors influencing reported use:
57 SOME AREAS USED FOR DAY USE
50 SOME AREAS AFFECTED BY SEASONAL CLOSURE

DAY USE

	DAY USE PARTIES			INDIVID	
	WEEKDAYS	WEEKENDS	TOTAL	DAY USERS	
MONTH					
APRIL	525	500	1025	2667	72
MAY	850	1175	2025	5232	72
JUNE	1350	1425	2775	7207	72
JULY	1975	1400	3375	8832	72
AUGUST	2000	1825	3825	9962	72
SEPTEMBER	1525	1700	3225	8367	72
OCTOBER	0	0	0	0	25
NOVEMBER	0	0	0	0	25
DECEMBER	0	0	0	0	25
JANUARY	0	0	0	0	25
FEBRUARY	0	0	0	0	25
MARCH	0	0	0	0	25
TOTAL	8225	8025	16250	42270	

Factors influencing reported use:
72 ESTIMATES-INFREQUENT READINGS OF TRAFFIC COUNTER
25 SYSTEM NOT IN PLACE FOR DAY USE STATS COLLECTION

HISTORICAL COMPARISON

KANANASKIS COUNTRY
KANANASKIS WEST DISTRICT
SPRAY LAKES SUBDISTRICT
1987/1988 FISCAL YEAR

	SUM					
	1983/84	1984/85	1985/86	1986/87	1987/88	% CHANGE FROM LAST YEAR
TYPE OF USE						
CAMPING PARTY NIGHTS	2083	2816	2770	4737	5322	12
DAY USE PARTIES					16250	

Note: - A system to calculate Group Unit Nights was introduced in 1986.

- Comparison does not include day use parties prior to completion of the Day Use Study (ie.1987).

- The above Day Use Party figures only include Peak Season Use.

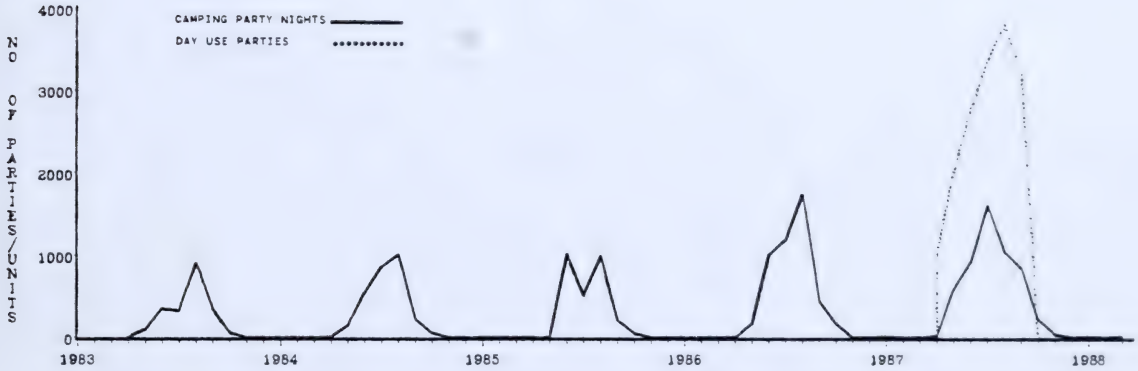

NORTHERN REGION

REGIONAL SUMMARY
Northern Region

CAMPING USE

NORTHERN REGION
1987-1988 FISCAL YEAR

	CAMPING PARTY NIGHTS			INDIVIDUAL	PARTIES
	WEEKDAYS	WEEKENDS	TOTAL	CAMPER NIGHTS	TURNED AWAY
MONTH					
APRIL	70	93	163	501	
MAY	1246	4248	5494	17926	103
JUNE	3895	5839	9734	31600	99
JULY	8876	6554	15430	50132	348
AUGUST	4410	4830	9240	29729	25
SEPTEMBER	1026	2563	3589	11333	4
OCTOBER	167	320	487	1292	
NOVEMBER	20	18	38	107	
DECEMBER	5	4	9	29	
JANUARY	3	20	23	74	
FEBRUARY	7	3	10	30	
MARCH	5	11	16	47	
TOTAL	19730	24503	44233	142801	579

CAPACITY= 112 SITES

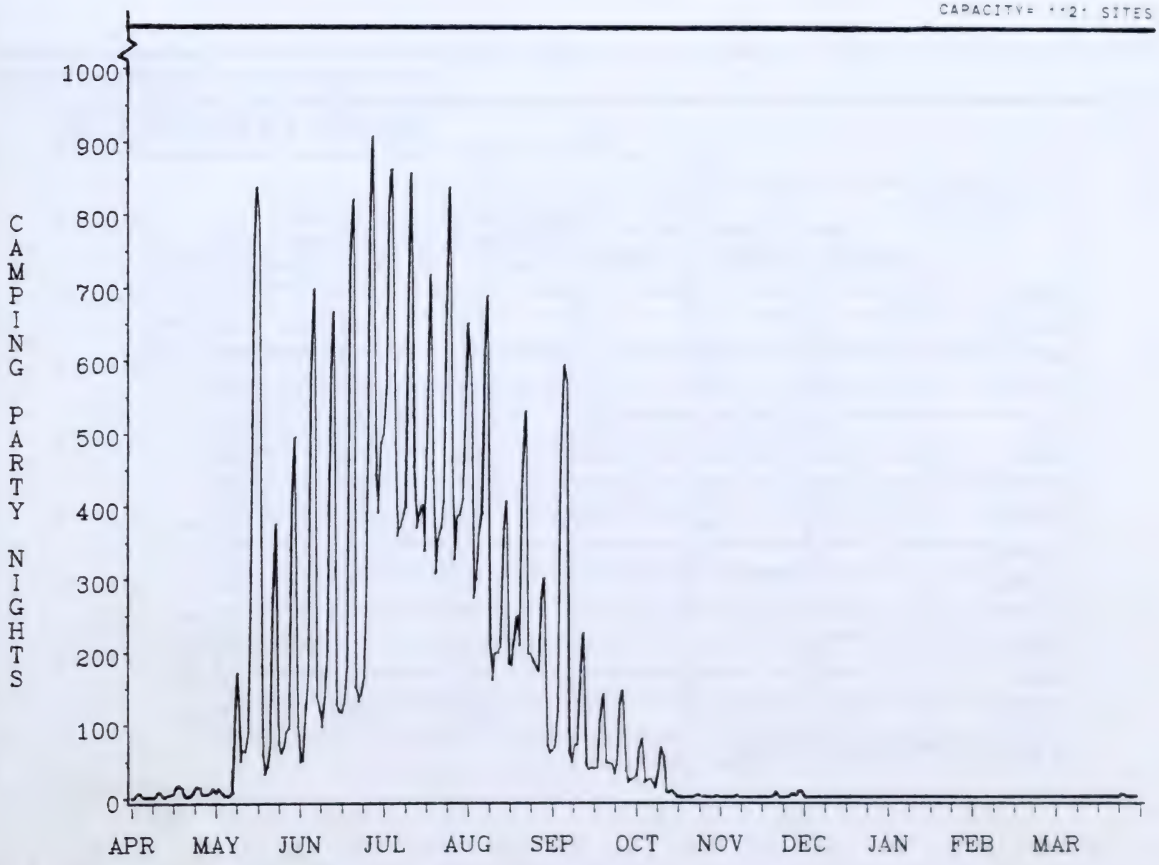

NORTHERN REGION
1987-1988 FISCAL YEAR

CAMPGROUND OCCUPANCY DATA

CAPACITY= 1121 SITES

	SITE NIGHTS	AVG DAILY % OCCUPANCY			NUMBER OF NIGHTS AT % OCCUPANCY							OVERFLOW
	AVAILABLE	WKDAY	WKEND	TOTAL	0	1-24	25-49	50-74	75-99	100	100+	PARTY NIGHTS
MONTH												
APRIL	28140	0	1	1	5	25	0	0	0	0	0	
MAY	34694	6	34	16	0	25	3	2	1	0	0	33
JUNE	33566	16	65	29	0	18	4	6	2	0	0	82
JULY	34723	36	65	44	0	0	23	6	2	0	0	37
AUGUST	34667	19	43	27	0	19	8	4	0	0	0	2
SEPTEMBER	28459	5	29	13	0	27	1	2	0	0	0	
OCTOBER	23033	1	4	2	9	22	0	0	0	0	0	14
NOVEMBER	11610	0	1	0	15	15	0	0	0	0	0	4
DECEMBER	9052	0	0	0	25	6	0	0	0	0	0	6
JANUARY	9082	0	1	0	24	7	0	0	0	0	0	21
FEBRUARY	8468	0	0	0	22	7	0	0	0	0	0	4
MARCH	9052	0	0	0	23	8	0	0	0	0	0	8
TOTAL	264546	7	20	11	123	179	39	20	5	0	0	211

GROUP CAMPING USE

	GROUP UNIT NIGHTS			INDIVIDUAL	OCCUPANCY		
	WEEKDAYS	WEEKENDS	TOTAL	CAMPER NIGHTS	AREA NITES AVAILABLE	AREA NITES OCCUPIED	
MONTH							
APRIL	0	0	0	0	180	0	
MAY	51	145	196	645	217	27	
JUNE	439	475	914	3068	270	90	
JULY	450	494	944	3137	310	122	
AUGUST	17	293	310	1040	310	43	
SEPTEMBER	34	219	253	841	300	28	
OCTOBER	0	23	23	75	200	5	50
NOVEMBER	0	0	0	0	60	0	50
DECEMBER	0	0	0	0	62	0	50
JANUARY	0	0	0	0	31	0	50
FEBRUARY	0	0	0	0	29	0	50
MARCH	0	0	0	0	31	0	50
TOTAL	991	1649	2640	8805	2000	315	50

Factors influencing reported use:
50 SOME AREAS AFFECTED BY SEASONAL CLOSURE

DAY USE

NORTHERN REGION
1987/1988 FISCAL YEAR

	DAY USE PARTIES			INDIVID	
	WEEKDAYS	WEEKENDS	TOTAL	DAY USERS	
MONTH					
APRIL	4250	2125	6375	18607	75 59
MAY	6590	8225	14815	43780	
JUNE	12050	10275	22325	64707	
JULY	15450	10000	25450	73862	
AUGUST	8625	7150	15775	46185	
SEPTEMBER	4275	4630	8905	26197	
OCTOBER	4275	2750	7025	20867	
NOVEMBER	1775	1025	2800	8152	
DECEMBER	1950	1575	3525	10070	
JANUARY	2675	2425	5100	14635	
FEBRUARY	2100	1550	3650	10485	
MARCH	2875	2000	4875	13810	
TOTAL	66890	53730	120620	351360	

Factors influencing reported use:
75 DATA NOT AVAILABLE
59 DAY USE ESTIMATES FOR SOME AREAS

HISTORICAL COMPARISON

	SUM					
	1983/84	1984/85	1985/86	1986/87	1987/88	% CHANGE FROM LAST YEAR
TYPE OF USE						
CAMPING PARTY NIGHTS	38593	37315	45934	49667	44233	
GROUP UNIT NIGHTS				1761	2640	50
DAY USE PARTIES	N/A	N/A	N/A	119570	120620	

Note: - The above 1987/88 Camping Party Night figures include P.R.A. use. Reported 1986/87 Camping Party Night figures do not include P.R.A. use due to incompatibility of collection methodologies. For comparative purposes, the 1987/88 Provincial Park camping party night total is 42,733. This represents a 14 percent decrease over 1986/87.

- The above 1987/88 Day Use Party figures include P.R.A. use but, 1986/87 does not. For comparitive purposes, 1987/88 Provincial Park day use party total is 117,600. This represents a 2 percent decrease over 1986/87.

- A system to calculate Group Unit Nights was introduced in 1986.

NORTHERN REGION
1983 - 1988 FISCAL YEAR

HISTORICAL COMPARISON

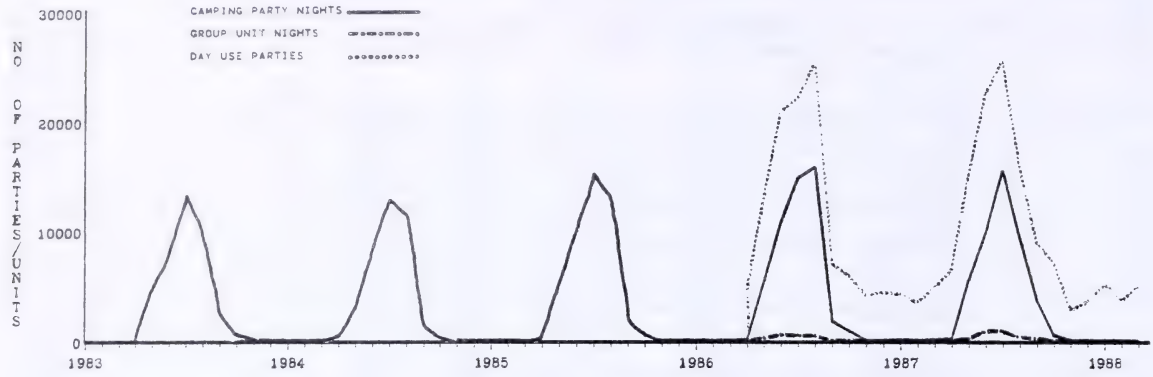

PROVINCIAL PARKS

Northern Region

CAMPING USE

NORTHERN REGION
CARSON-PEGASUS PARK
1987/1988 FISCAL YEAR

	CAMPING PARTY NIGHTS			INDIVIDUAL	PARTIES
	WEEKDAYS	WEEKENDS	TOTAL	CAMPER NIGHTS	TURNED AWAY
MONTH					
APRIL	36	61	97	284	
MAY	587	1107	1694	4965	23
JUNE	1222	1364	2586	7514	
JULY	2300	1194	3494	10022	
AUGUST	1406	1292	2698	7813	
SEPTEMBER	649	1117	1766	5168	
OCTOBER	121	240	361	915	
NOVEMBER	3	15	18	45	
DECEMBER	2	1	3	8	
JANUARY	0	2	2	5	
FEBRUARY	3	3	6	15	
MARCH	0	8	8	20	
TOTAL	6329	6404	12733	36773	23

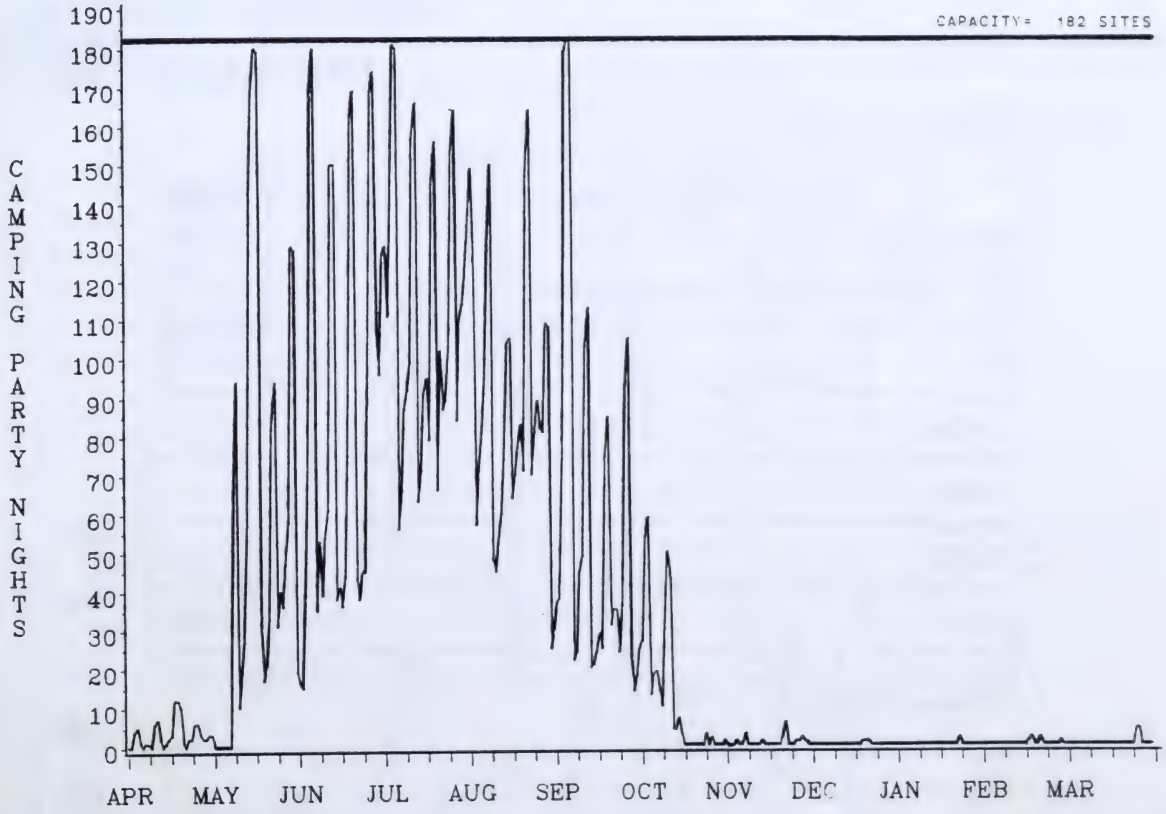

NORTHERN REGION
CARSON-PEGASUS PARK
1987/1988 FISCAL YEAR

CAMPGROUND OCCUPANCY DATA

CAPACITY= 182 SITES

	SITE NIGHTS	AVG DAILY % OCCUPANCY			NUMBER OF NIGHTS AT % OCCUPANCY							OVERFLOW	
	AVAILABLE	WKDAY	WKEND	TOTAL	0	1-24	25-49	50-74	75-99	100	100+	PARTY NIGHTS	
MONTH													
APRIL	1170	4	17	8	6	21	3	0	0	0	0		13
MAY	5642	16	55	30	7	11	5	4	4	0	0		
JUNE	5460	31	94	47	0	13	5	4	6	0	2	40	
JULY	5642	57	73	62	0	0	10	11	10	0	0		
AUGUST	5642	37	71	48	0	3	17	7	4	0	0		
SEPTEMBER	5460	17	68	32	0	19	4	4	1	2	0		
OCTOBER	5642	3	12	6	13	15	3	0	0	0	0		
NOVEMBER	5460	0	1	0	21	9	0	0	0	0	0		
DECEMBER	5642	0	0	0	28	3	0	0	0	0	0		
JANUARY	5642	0	0	0	30	1	0	0	0	0	0		
FEBRUARY	5278	0	0	0	25	4	0	0	0	0	0		
MARCH	5642	0	1	0	29	2	0	0	0	0	0		
TOTAL	62322	14	33	20	159	101	47	30	25	2	2	40	

Factors influencing reported use:
13 SEASONAL CLOSURE

GROUP CAMPING USE

	GROUP UNIT NIGHTS			INDIVIDUAL	OCCUPANCY		
	WEEKDAYS	WEEKENDS	TOTAL	CAMPER NIGHTS	AREA NITES AVAILABLE	AREA NITES OCCUPIED	
MONTH							
APRIL	0	0	0	0	30	0	
MAY	7	65	72	230	31	8	
JUNE	126	30	156	499	30	10	
JULY	69	75	144	461	31	17	
AUGUST	0	122	122	390	31	8	
SEPTEMBER	14	39	53	170	30	5	
OCTOBER	0	15	15	48	31	3	
NOVEMBER	0	0	0	0	30	0	
DECEMBER	0	0	0	0	31	0	
JANUARY	0	0	0	0	0	0	13
FEBRUARY	0	0	0	0	0	0	13
MARCH	0	0	0	0	0	0	13
TOTAL	216	346	562	1798	275	51	

Factors influencing reported use:
13 SEASONAL CLOSURE

DAY USE

NORTHERN REGION
CARSON-PEGASUS PARK
1987/1988 FISCAL YEAR

	DAY USE PARTIES			INDIVID	
	WEEKDAYS	WEEKENDS	TOTAL	DAY USERS	
MONTH					
APRIL	150	125	275	722	
MAY	450	1100	1550	4270	
JUNE	750	850	1600	4265	
JULY	775	525	1300	3382	8
AUGUST	475	600	1075	2880	
SEPTEMBER	275	625	900	2472	
OCTOBER	850	700	1550	4185	
NOVEMBER	400	250	650	1755	
DECEMBER	925	825	1750	4725	
JANUARY	975	725	1700	4590	
FEBRUARY	600	625	1225	3307	
MARCH	1400	850	2250	6075	
TOTAL	8025	7800	15825	42630	

Factors influencing reported use:
8 CONSTRUCTION

HISTORICAL COMPARISON

	SUM					
	1983/84 (26)	1984/85	1985/86	1986/87	1987/88 (50)	% CHANGE FROM LAST YEAR
TYPE OF USE						
CAMPING PARTY NIGHTS	8297	7768	15161	16204	12733	-21
GROUP UNIT NIGHTS				457	562	23
DAY USE PARTIES		14000	20487	18224	15825	-13

Factors influencing reported use:
26 DAY USE STUDY NOT DONE-NO CALIBRATION FACTORS
50 SOME AREAS AFFECTED BY SEASONAL CLOSURE

Note: - A system to calculate Group Unit Nights was introduced in 1986.

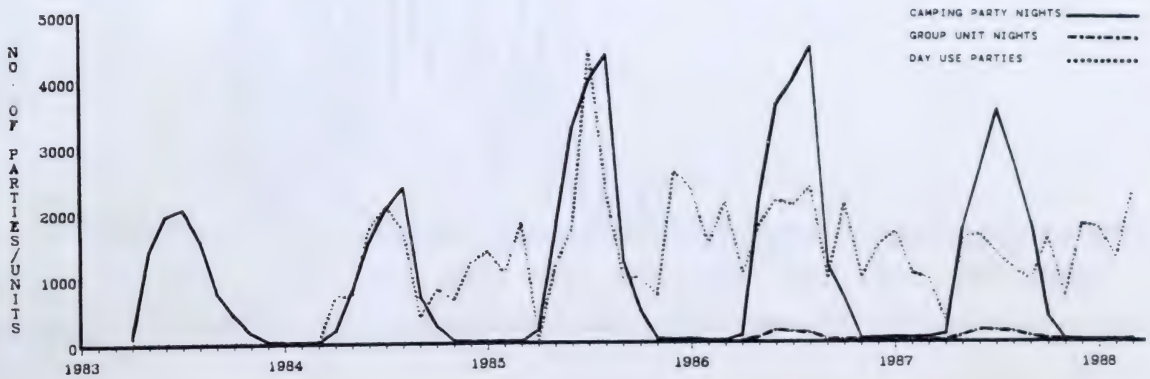

CAMPING USE

NORTHERN REGION
CROSS LAKE PARK
1987/1988 FISCAL YEAR

	CAMPING PARTY NIGHTS			INDIVIDUAL	PARTIES
	WEEKDAYS	WEEKENDS	TOTAL	CAMPER NIGHTS	TURNED AWAY
MONTH					
APRIL	2	11	13	46	
MAY	98	356	454	1609	21
JUNE	228	393	621	2219	
JULY	705	626	1331	4799	3
AUGUST	315	428	743	2663	
SEPTEMBER	49	243	292	1032	
OCTOBER	2	19	21	63	
NOVEMBER	0	0	0	0	
DECEMBER	0	0	0	0	
JANUARY	0	0	0	0	
FEBRUARY	0	0	0	0	
MARCH	0	0	0	0	
TOTAL	1399	2076	3475	12431	24

CAPACITY= 90 SITES

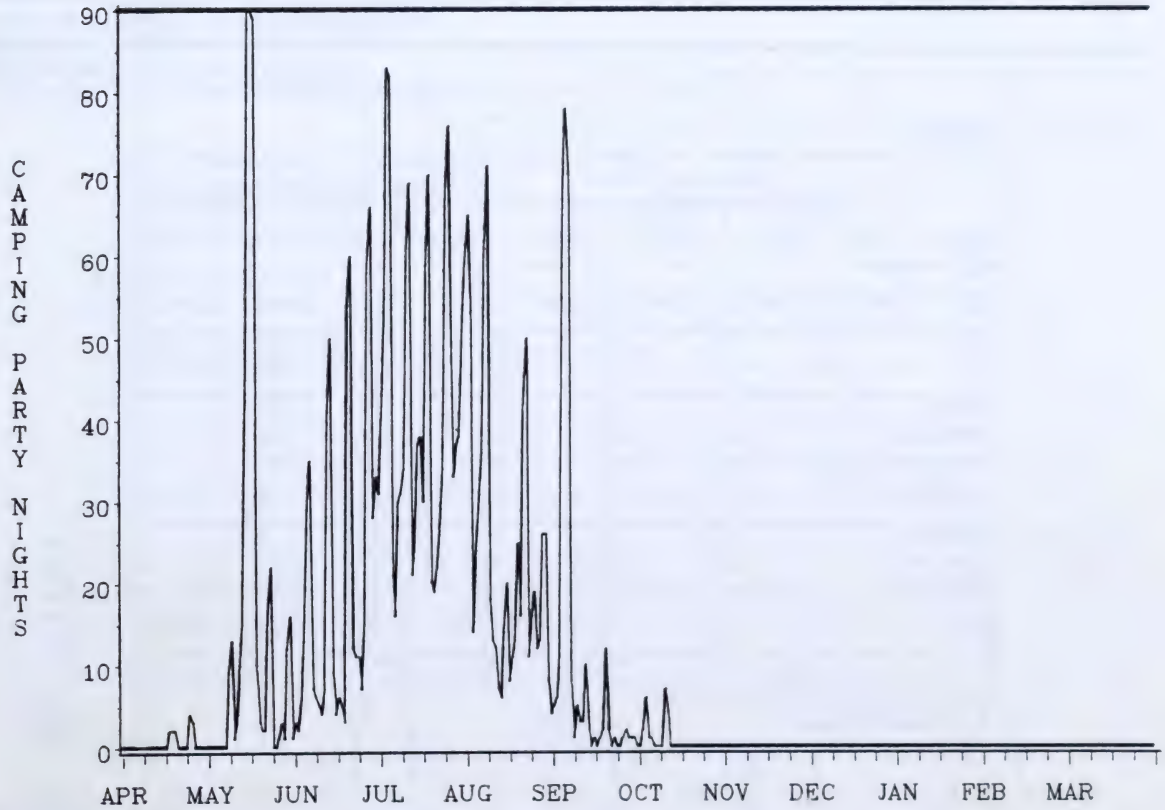

NORTHERN REGION
CROSS LAKE PARK
1987/1988 FISCAL YEAR

CAMPGROUND OCCUPANCY DATA

CAPACITY= 90 SITES

	SITE NIGHTS	AVG DAILY % OCCUPANCY			NUMBER OF NIGHTS AT % OCCUPANCY							OVERFLOW	
	AVAILABLE	WKDAY	WKEND	TOTAL	0	1-24	25-49	50-74	75-99	100	100+	PARTY NIGHTS	
MONTH													
APRIL	2700	0	1	0	25	5	0	0	0	0	0		
MAY	2790	5	36	16	9	18	0	1	1	2	0		9
JUNE	2700	12	55	23	0	19	6	5	0	0	0		
JULY	2790	36	77	48	0	6	13	7	5	0	0		
AUGUST	2790	17	48	27	0	19	7	4	1	0	0		2 3
SEPTEMBER	2700	3	30	11	6	21	0	1	2	0	0		
OCTOBER	990	0	4	2	25	6	0	0	0	0	0		13
NOVEMBER	0	0	0	0	30	0	0	0	0	0	0		13
DECEMBER	0	0	0	0	31	0	0	0	0	0	0		13
JANUARY	0	0	0	0	31	0	0	0	0	0	0		13
FEBRUARY	0	0	0	0	29	0	0	0	0	0	0		13
MARCH	0	0	0	0	31	0	0	0	0	0	0		13
TOTAL	17460	6	21	11	217	94	26	18	9	2	0		

Factors influencing reported use:
9 INSECT INFESTATION
2 UNSEASONABLY COLD
3 UNSEASONABLE AMOUNT OF PRECIPITATION
13 SEASONAL CLOSURE

GROUP CAMPING USE

	GROUP UNIT NIGHTS			INDIVIDUAL	OCCUPANCY		
	WEEKDAYS	WEEKENDS	TOTAL	CAMPER NIGHTS	AREA NITES AVAILABLE	AREA NITES OCCUPIED	
MONTH							
APRIL	0	0	0	0	0	0	8
MAY	0	0	0	0	0	0	8
JUNE	0	45	45	162	30	6	
JULY	8	28	36	130	31	7	
AUGUST	0	45	45	162	31	6	
SEPTEMBER	0	23	23	83	30	3	
OCTOBER	0	0	0	0	0	0	13
NOVEMBER	0	0	0	0	0	0	13
DECEMBER	0	0	0	0	0	0	13
JANUARY	0	0	0	0	0	0	13
FEBRUARY	0	0	0	0	0	0	13
MARCH	0	0	0	0	0	0	13
TOTAL	8	141	149	536	122	22	

Factors influencing reported use:
8 CONSTRUCTION
13 SEASONAL CLOSURE

DAY USE

NORTHERN REGION
CROSS LAKE PARK
1987/1988 FISCAL YEAR

	DAY USE PARTIES			INDIVID	
	WEEKDAYS	WEEKENDS	TOTAL	DAY USERS	
MONTH					
APRIL	50	50	100	320	
MAY	200	350	550	1760	72
JUNE	300	400	700	2240	
JULY	475	475	950	3040	
AUGUST	200	325	525	1680	70
SEPTEMBER	475	425	900	2880	71
OCTOBER	100	175	275	825	70
NOVEMBER	0	0	0	0	75
DECEMBER	0	0	0	0	75
JANUARY	50	125	175	525	
FEBRUARY	25	50	75	225	
MARCH	50	150	200	600	
TOTAL	1925	2525	4450	14095	

Factors influencing reported use:
72 ESTIMATES-INFREQUENT READINGS OF TRAFFIC COUNTER
70 ESTIMATES-TRAFFIC COUNTER MALFUNCTION
71 ESTIMATES-NO TRAFFIC COUNTER IN OPERATION
75 DATA NOT AVAILABLE

HISTORICAL COMPARISON

	SUM					
	1983/84 (26)	1984/85	1985/86	1986/87	1987/88 (9)	% CHANGE FROM LAST YEAR
TYPE OF USE						
CAMPING PARTY NIGHTS	5120	5020	4815	4392	3475	-21
GROUP UNIT NIGHTS					149	
DAY USE PARTIES		3900	5104	4653	4450	-4

Factors influencing reported use:
26 DAY USE STUDY NOT DONE-NO CALIBRATION FACTORS
9 INSECT INFESTATION

Note: - A system to calculate Group Unit Nights was introduced in 1986.

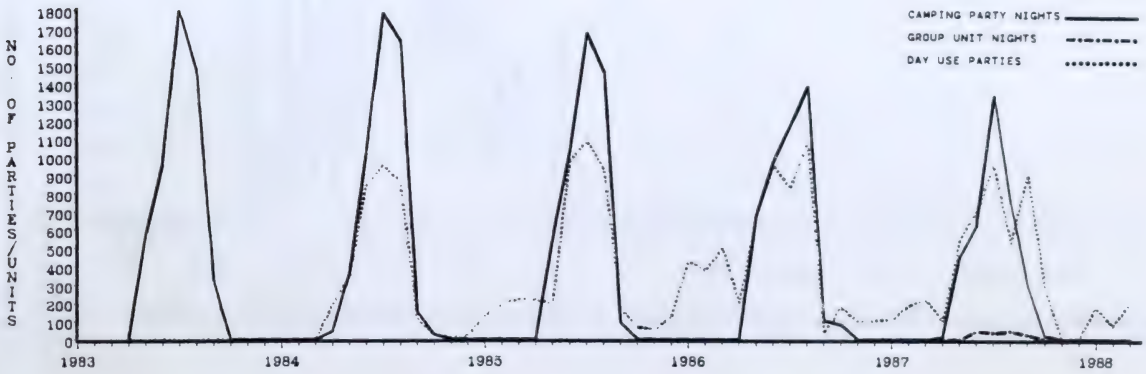

CAMPING USE

NORTHERN REGION
HILLIARDS BAY PARK
1987/1988 FISCAL YEAR

	CAMPING PARTY NIGHTS			INDIVIDUAL	PARTIES
	WEEKDAYS	WEEKENDS	TOTAL	CAMPER NIGHTS	TURNED AWAY
MONTH					
APRIL	2	0	2	7	
MAY	56	388	444	1543	
JUNE	548	770	1318	4503	
JULY	1365	1042	2407	8151	
AUGUST	536	557	1093	3718	
SEPTEMBER	26	164	190	660	
OCTOBER	8	10	18	54	
NOVEMBER	0	2	2	6	
DECEMBER	0	0	0	0	
JANUARY	0	0	0	0	
FEBRUARY	0	0	0	0	
MARCH	0	0	0	0	
TOTAL	2541	2933	5474	18642	

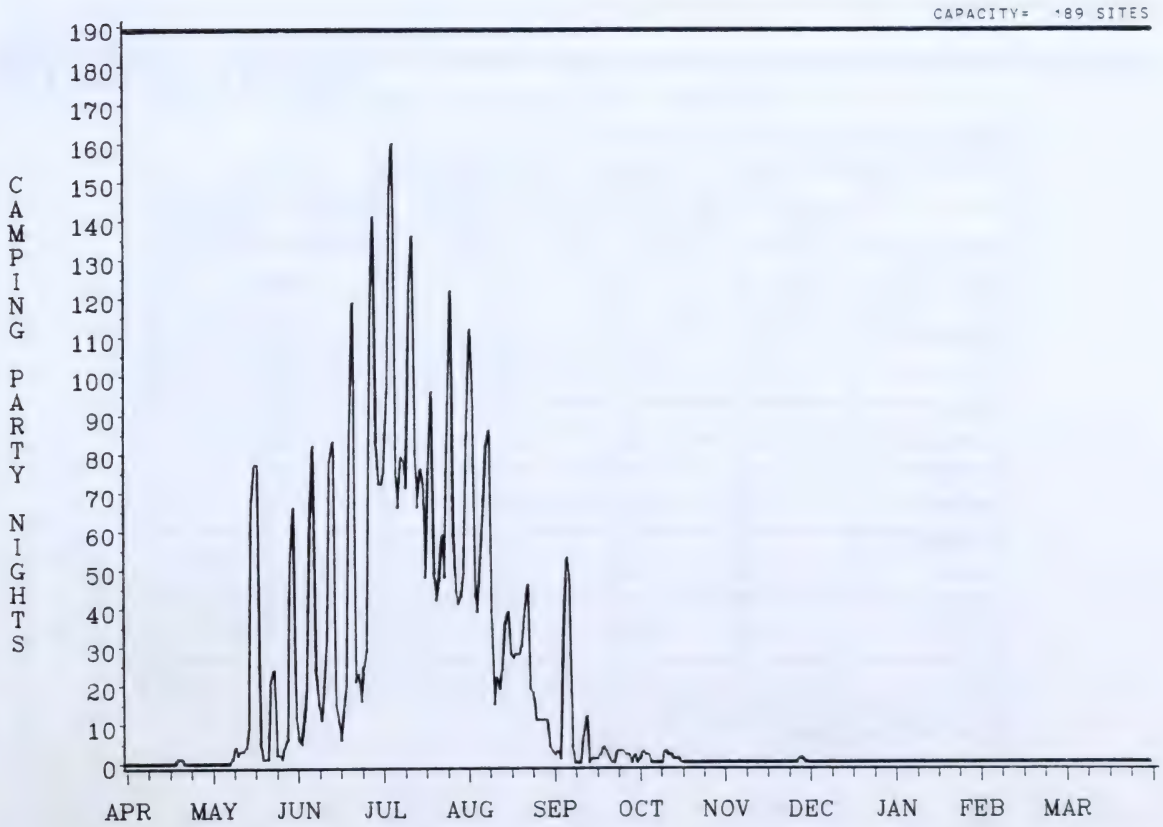

NORTHERN REGION
HILLIARDS BAY PARK
1987/1988 FISCAL YEAR

CAMPGROUND OCCUPANCY DATA

CAPACITY= 189 SITES

	SITE NIGHTS	AVG DAILY % OCCUPANCY			NUMBER OF NIGHTS AT % OCCUPANCY							OVERFLOW	
	AVAILABLE	WKDAY	WKEND	TOTAL	0	1-24	25-49	50-74	75-99	100	100+	PARTY NIGHTS	
MONTH													
APRIL	5670	0	0	0	28	2	0	0	0	0	0		
MAY	5859	1	19	8	7	19	5	0	0	0	0		
JUNE	5670	13	51	23	0	19	8	3	0	0	0		
JULY	5859	33	61	41	0	5	19	5	2	0	0		
AUGUST	5859	14	29	19	0	25	4	2	0	0	0		3
SEPTEMBER	2036	2	22	9	8	20	2	0	0	0	0		13
OCTOBER	961	1	3	2	21	10	0	0	0	0	0		13
NOVEMBER	930	0	1	0	28	2	0	0	0	0	0		13
DECEMBER	0	0	0	0	31	0	0	0	0	0	0		13
JANUARY	0	0	0	0	31	0	0	0	0	0	0		13
FEBRUARY	0	0	0	0	29	0	0	0	0	0	0		13
MARCH	0	0	0	0	31	0	0	0	0	0	0		13
TOTAL	32844	5	15	9	214	102	38	10	2	0	0		

Factors influencing reported use:
3 UNSEASONABLE AMOUNT OF PRECIPITATION
13 SEASONAL CLOSURE

GROUP CAMPING USE

	GROUP UNIT NIGHTS			INDIVIDUAL	OCCUPANCY		
	WEEKDAYS	WEEKENDS	TOTAL	CAMPER NIGHTS	AREA NITES AVAILABLE	AREA NITES OCCUPIED	
MONTH							
APRIL	0	0	0	0	90	0	
MAY	44	7	51	163	62	7	52
JUNE	181	124	305	976	60	32	52
JULY	148	131	279	863	93	35	
AUGUST	2	29	31	90	93	6	3
SEPTEMBER	20	66	86	275	90	8	
OCTOBER	0	0	0	0	93	0	
NOVEMBER	0	0	0	0	0	0	51
DECEMBER	0	0	0	0	0	0	51
JANUARY	0	0	0	0	0	0	51
FEBRUARY	0	0	0	0	0	0	51
MARCH	0	0	0	0	0	0	51
TOTAL	395	357	752	2367	581	88	

Factors influencing reported use:
52 SOME AREAS UNDER CONSTRUCTION
3 UNSEASONABLE AMOUNT OF PRECIPITATION
51 ALL AREAS AFFECTED BY SEASONAL CLOSURE

DAY USE

NORTHERN REGION
HILLIARDS BAY PARK
1987/1988 FISCAL YEAR

	DAY USE PARTIES			INDIVID
	WEEKDAYS	WEEKENDS	TOTAL	DAY USERS
MONTH				
APRIL	275	100	375	1162
MAY	500	450	950	2945
JUNE	1325	900	2225	6897
JULY	2450	1150	3600	11160
AUGUST	1525	1475	3000	9300
SEPTEMBER	325	300	625	1937
OCTOBER	250	100	350	980
NOVEMBER	225	100	325	910
DECEMBER	125	125	250	700
JANUARY	300	475	775	2170
FEBRUARY	300	175	475	1330
MARCH	450	225	675	1890
TOTAL	8050	5575	13625	41382

HISTORICAL COMPARISON

	SUM					
	1983/84 (26)	1984/85 (26)	1985/86	1986/87	1987/88 (50)	% CHANGE FROM LAST YEAR
TYPE OF USE						
CAMPING PARTY NIGHTS	2325	2884	4535	6120	5474	-11
GROUP UNIT NIGHTS				529	752	42
DAY USE PARTIES			9350	12418	13625	10

Factors influencing reported use:
26 DAY USE STUDY NOT DONE-NO CALIBRATION FACTORS
50 SOME AREAS AFFECTED BY SEASONAL CLOSURE

Note: - A system to calculate Group Unit Nights was introduced in 1986.

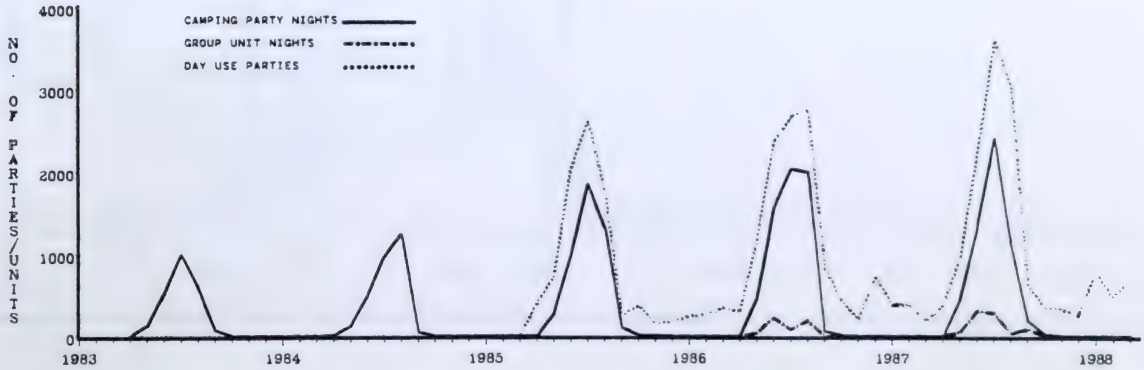

CAMPING USE

NORTHERN REGION
LESSER SLAVE LAKE PARK
1987/1988 FISCAL YEAR

	CAMPING PARTY NIGHTS			INDIVIDUAL	PARTIES
	WEEKDAYS	WEEKENDS	TOTAL	CAMPER NIGHTS	TURNED AWAY
MONTH					
APRIL	6	4	10	35	
MAY	104	392	496	1707	
JUNE	414	505	919	3207	3
JULY	1387	813	2200	7757	31
AUGUST	651	634	1285	4499	
SEPTEMBER	33	249	282	965	
OCTOBER	4	13	17	54	
NOVEMBER	3	0	3	11	
DECEMBER	3	3	6	21	
JANUARY	3	2	5	18	
FEBRUARY	4	0	4	14	
MARCH	2	2	4	14	
TOTAL	2614	2617	5231	18304	34

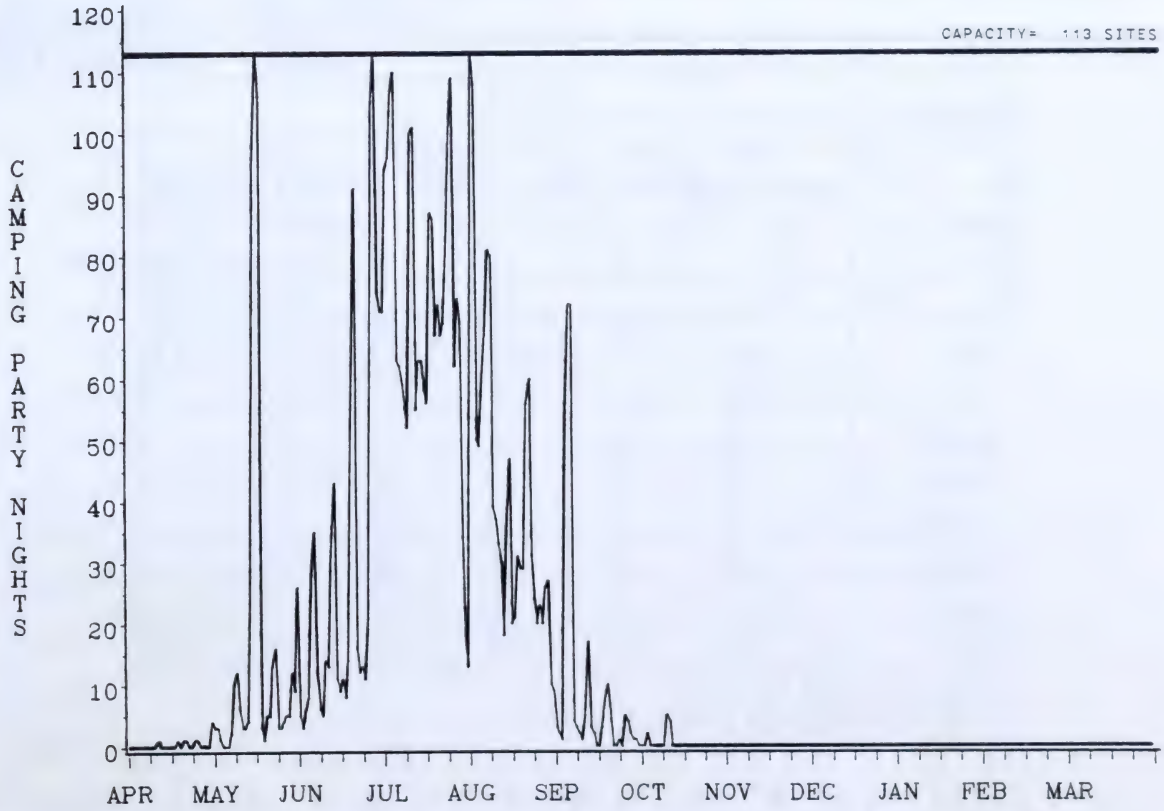

NORTHERN REGION
LESSER SLAVE LAKE PARK
1987/1988 FISCAL YEAR

CAMPGROUND OCCUPANCY DATA

CAPACITY= 113 SITES

	SITE NIGHTS	AVG DAILY % OCCUPANCY			NUMBER OF NIGHTS AT % OCCUPANCY							OVERFLOW	
	AVAILABLE	WKDAY	WKEND	TOTAL	0	1-24	25-49	50-74	75-99	100	100+	PARTY NIGHTS	
MONTH													
APRIL	2190	0	1	0	23	7	0	0	0	0	0		13
MAY	3503	5	32	14	3	25	0	0	2	1	0		
JUNE	3390	17	56	27	0	20	3	4	2	1	0		7
JULY	3503	56	80	63	0	2	5	14	10	0	0		7
AUGUST	3503	27	56	37	0	11	13	5	1	1	0		
SEPTEMBER	3390	1	24	8	6	21	1	2	0	0	0		
OCTOBER	1582	0	2	1	24	7	0	0	0	0	0	6	13 22
NOVEMBER	0	0	0	0	30	0	0	0	0	0	0	3	13 22
DECEMBER	0	0	0	0	31	0	0	0	0	0	0	6	13 22
JANUARY	0	0	0	0	31	0	0	0	0	0	0	5	13 22
FEBRUARY	0	0	0	0	29	0	0	0	0	0	0	4	13 22
MARCH	0	0	0	0	31	0	0	0	0	0	0	4	13 22
TOTAL	21061	9	21	13	208	93	22	25	15	3	0	28	

Factors influencing reported use:
13 SEASONAL CLOSURE
7 SPECIAL COMMUNITY EVENT
22 ESTIMATES-CAMPING USE NOT BASED UPON PERMIT SALES

GROUP CAMPING USE

	GROUP UNIT NIGHTS			INDIVIDUAL	OCCUPANCY		
	WEEKDAYS	WEEKENDS	TOTAL	CAMPER NIGHTS	AREA NITES AVAILABLE	AREA NITES OCCUPIED	
MONTH							
APRIL	0	0	0	0	0	0	13 52
MAY	0	35	35	115	31	7	52
JUNE	8	78	86	286	60	9	
JULY	136	146	282	961	62	33	
AUGUST	15	27	42	146	62	15	
SEPTEMBER	0	41	41	137	60	6	
OCTOBER	0	0	0	0	14	0	51
NOVEMBER	0	0	0	0	0	0	51
DECEMBER	0	0	0	0	0	0	51
JANUARY	0	0	0	0	0	0	51
FEBRUARY	0	0	0	0	0	0	51
MARCH	0	0	0	0	0	0	51
TOTAL	159	327	486	1646	289	70	

Factors influencing reported use:
13 SEASONAL CLOSURE
52 SOME AREAS UNDER CONSTRUCTION
51 ALL AREAS AFFECTED BY SEASONAL CLOSURE

DAY USE

NORTHERN REGION
LESSER SLAVE LAKE PARK
1987/1988 FISCAL YEAR

	DAY USE PARTIES			INDIVID	
	WEEKDAYS	WEEKENDS	TOTAL	DAY USERS	
MONTH					
APRIL	1600	800	2400	6960	59
MAY	1425	950	2375	6935	
JUNE	2400	1725	4125	12067	
JULY	3825	1925	5750	16677	
AUGUST	1650	1275	2925	8572	
SEPTEMBER	975	850	1825	5365	
OCTOBER	950	575	1525	4575	54
NOVEMBER	575	325	900	2700	50 54
DECEMBER	150	100	250	750	50 54
JANUARY	350	275	625	1875	50 54
FEBRUARY	225	100	325	975	50 54
MARCH	125	75	200	600	50 54
TOTAL	14250	8975	23225	68052	

Factors influencing reported use:
59 DAY USE ESTIMATES FOR SOME AREAS
54 DATA NOT AVAILABLE FOR SOME AREAS
50 SOME AREAS AFFECTED BY SEASONAL CLOSURE

HISTORICAL COMPARISON

	SUM					
	1983/84 (26)	1984/85 (26)	1985/86 (26)	1986/87	1987/88 (50)	% CHANGE FROM LAST YEAR
TYPE OF USE						
CAMPING PARTY NIGHTS	5285	4766	4964	6139	5231	-15
GROUP UNIT NIGHTS				271	486	79
DAY USE PARTIES				17240	23225	35

Factors influencing reported use:
26 DAY USE STUDY NOT DONE-NO CALIBRATION FACTORS
50 SOME AREAS AFFECTED BY SEASONAL CLOSURE

Note: - A system to calculate Group Unit Nights was introduced in 1986.

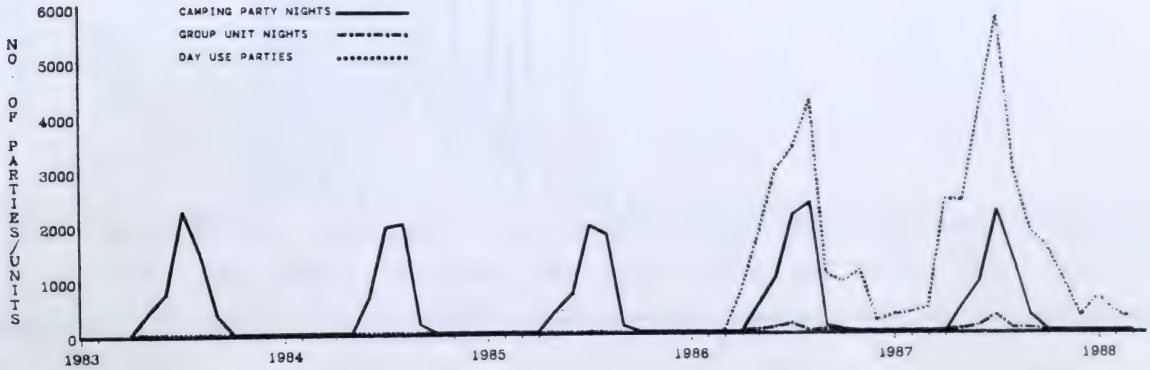

CAMPING USE

NORTHERN REGION
MOONSHINE LAKE PARK
1987/1988 FISCAL YEAR

	CAMPING PARTY NIGHTS			INDIVIDUAL	PARTIES
	WEEKDAYS	WEEKENDS	TOTAL	CAMPER NIGHTS	TURNED AWAY
MONTH					
APRIL	10	8	18	60	
MAY	71	506	577	2085	11
JUNE	235	602	837	2932	
JULY	394	495	889	3013	
AUGUST	188	272	460	1570	
SEPTEMBER	37	159	196	699	
OCTOBER	0	0	0	0	
NOVEMBER	0	0	0	0	
DECEMBER	0	0	0	0	
JANUARY	0	0	0	0	
FEBRUARY	0	0	0	0	
MARCH	0	0	0	0	
TOTAL	935	2042	2977	10360	11

CAPACITY= 110 SITES

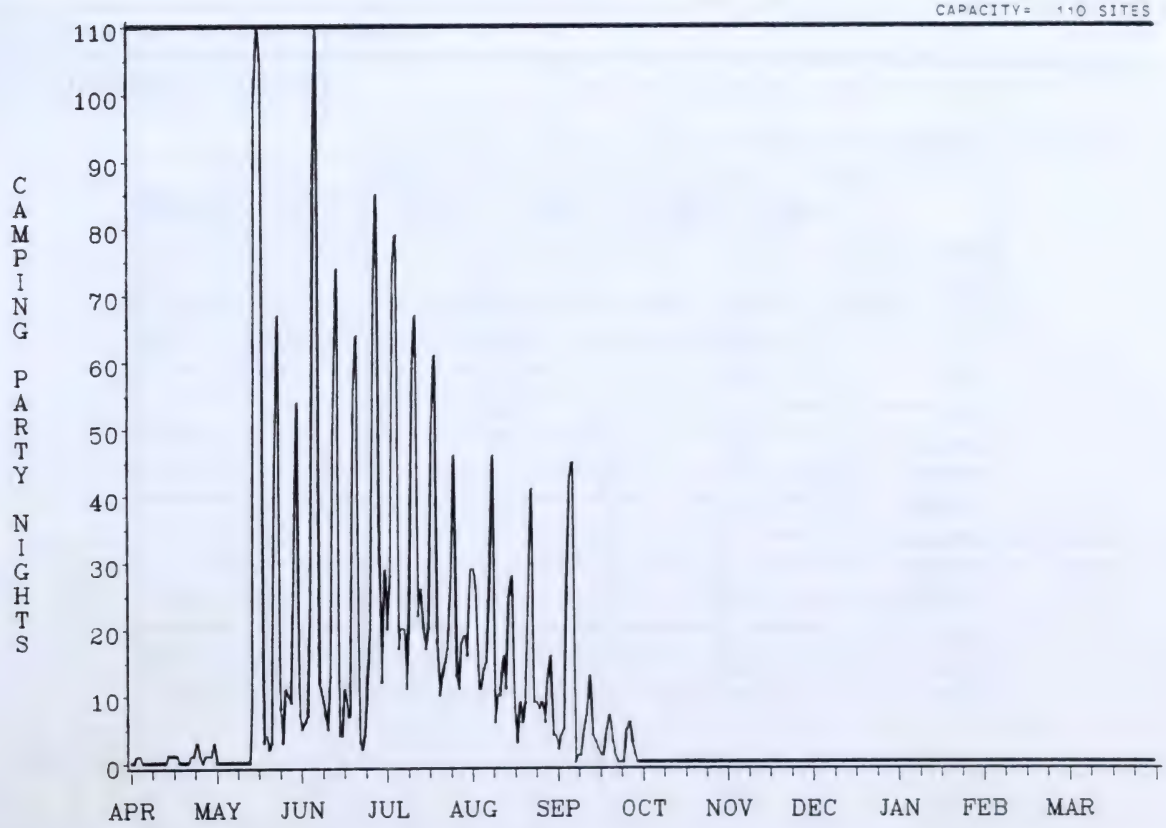

NORTHERN REGION
MOONSHINE LAKE PARK
1987/1988 FISCAL YEAR

CAMPGROUND OCCUPANCY DATA

CAPACITY= 110 SITES

	SITE NIGHTS	AVG DAILY % OCCUPANCY			NUMBER OF NIGHTS AT % OCCUPANCY							OVERFLOW
	AVAILABLE	WKDAY	WKEND	TOTAL	0	1-24	25-49	50-74	75-99	100	100+	PARTY NIGHTS
MONTH												
APRIL	3300	0	1	1	16	14	0	0	0	0	0	
MAY	3410	3	42	17	13	12	2	1	2	0	1	7
JUNE	3300	10	68	25	0	20	3	4	2	0	1	5
JULY	3410	16	50	26	0	21	5	5	0	0	0	
AUGUST	3410	8	25	13	0	27	4	0	0	0	0	
SEPTEMBER	3300	2	16	6	6	21	3	0	0	0	0	
OCTOBER	3410	0	0	0	31	0	0	0	0	0	0	
NOVEMBER	3300	0	0	0	30	0	0	0	0	0	0	
DECEMBER	3410	0	0	0	31	0	0	0	0	0	0	
JANUARY	3410	0	0	0	31	0	0	0	0	0	0	
FEBRUARY	3190	0	0	0	29	0	0	0	0	0	0	
MARCH	3410	0	0	0	31	0	0	0	0	0	0	
TOTAL	40260	3	17	7	218	115	17	10	4	0	2	12

GROUP CAMPING USE

	GROUP UNIT NIGHTS			INDIVIDUAL	OCCUPANCY	
	WEEKDAYS	WEEKENDS	TOTAL	CAMPER NIGHTS	AREA NITES AVAILABLE	AREA NITES OCCUPIED
MONTH						
APRIL	0	0	0	0	30	0
MAY	0	5	5	18	31	1
JUNE	68	71	139	500	30	15
JULY	60	41	101	364	31	15
AUGUST	0	32	32	115	31	4
SEPTEMBER	0	30	30	108	30	2
OCTOBER	0	0	0	0	31	0
NOVEMBER	0	0	0	0	30	0
DECEMBER	0	0	0	0	31	0
JANUARY	0	0	0	0	31	0
FEBRUARY	0	0	0	0	29	0
MARCH	0	0	0	0	31	0
TOTAL	128	179	307	1105	366	37

DAY USE

NORTHERN REGION
MOONSHINE LAKE PARK
1987/1988 FISCAL YEAR

	DAY USE PARTIES			INDIVID	
	WEEKDAYS	WEEKENDS	TOTAL	DAY USERS	
MONTH					
APRIL	275	150	425	1192	
MAY	750	950	1700	4875	70
JUNE	1025	950	1975	5617	
JULY	1025	650	1675	4717	
AUGUST	575	500	1075	3052	
SEPTEMBER	300	300	600	1710	
OCTOBER	300	175	475	1330	
NOVEMBER	175	100	275	770	
DECEMBER	225	100	325	910	
JANUARY	325	200	525	1470	
FEBRUARY	275	150	425	1190	
MARCH	325	150	475	1330	
TOTAL	5575	4375	9950	28165	

Factors influencing reported use:
70 ESTIMATES-TRAFFIC COUNTER MALFUNCTION

HISTORICAL COMPARISON

	SUM					
	1983/84	1984/85	1985/86	1986/87	1987/88	% CHANGE FROM LAST YEAR
TYPE OF USE						
CAMPING PARTY NIGHTS	2775	3602	4148	3796	2977	-22
GROUP UNIT NIGHTS				133	307	131
DAY USE PARTIES	5484	9297	9273	10744	9950	-7

Note: - A system to calculate Group Unit Nights was introduced in 1986.

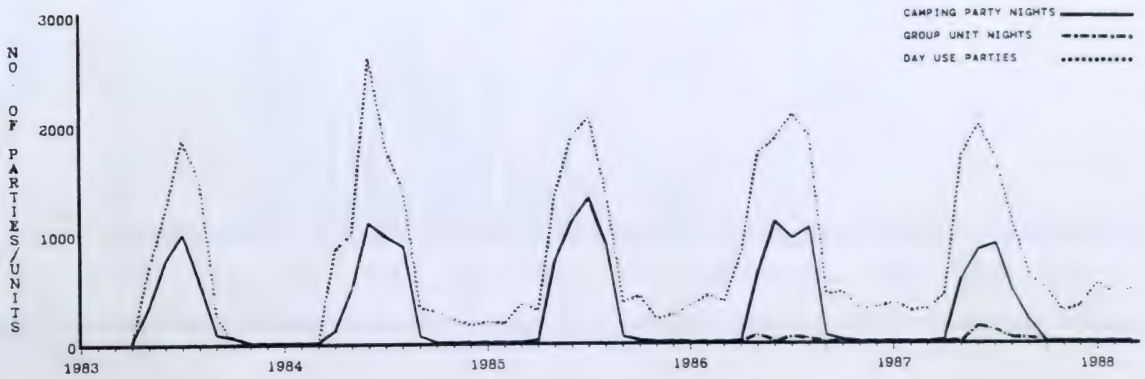

CAMPING USE

NORTHERN REGION
NOTIKEWIN PARK
1987/1988 FISCAL YEAR

	CAMPING PARTY NIGHTS			INDIVIDUAL	PARTIES
	WEEKDAYS	WEEKENDS	TOTAL	CAMPER NIGHTS	TURNED AWAY
MONTH					
APRIL	0	0	0	0	
MAY	2	24	26	86	
JUNE	1	20	21	69	
JULY	10	26	36	119	
AUGUST	4	13	17	56	
SEPTEMBER	1	4	5	16	
OCTOBER	8	2	10	28	
NOVEMBER	0	0	0	0	
DECEMBER	0	0	0	0	
JANUARY	0	0	0	0	
FEBRUARY	0	0	0	0	
MARCH	0	0	0	0	
TOTAL	26	89	115	374	

CAPACITY= 19 SITES

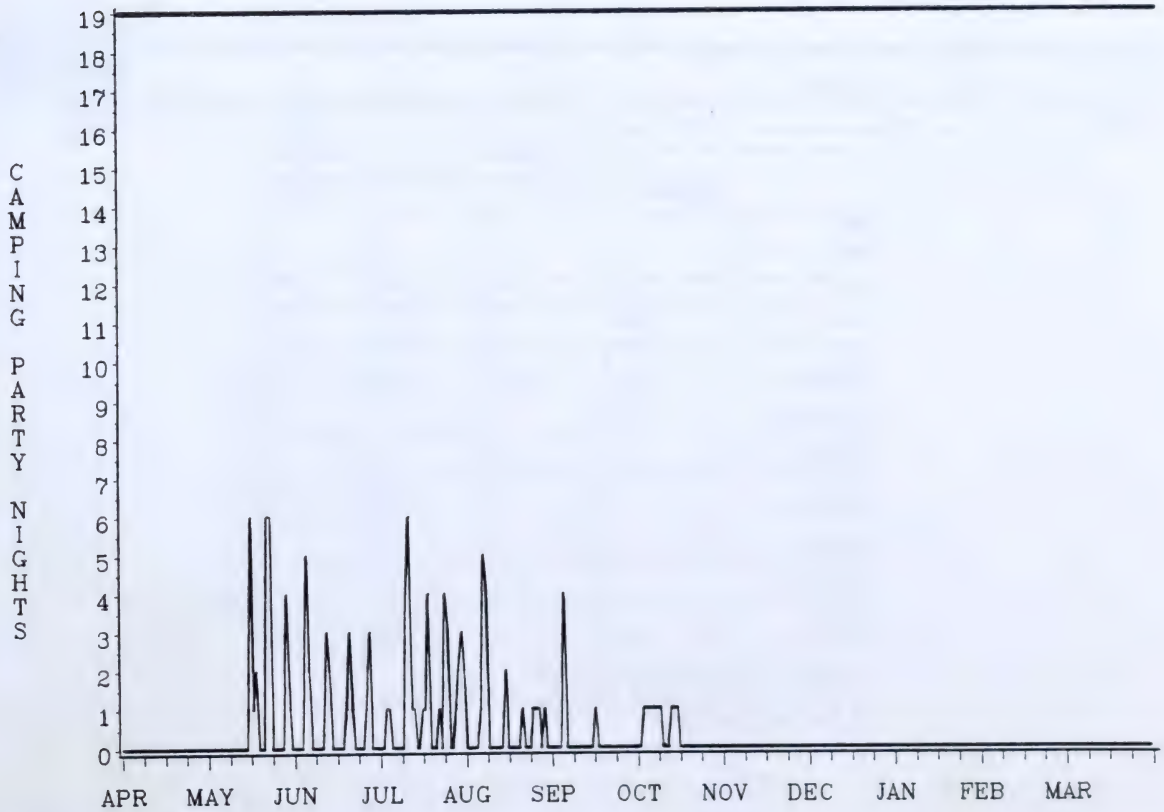

NORTHERN REGION
NOTIKEWIN PARK
1987/1988 FISCAL YEAR

CAMPGROUND OCCUPANCY DATA

CAPACITY= 19 SITES

	SITE NIGHTS	AVG DAILY % OCCUPANCY			NUMBER OF NIGHTS AT % OCCUPANCY							OVERFLOW	
	AVAILABLE	WKDAY	WKEND	TOTAL	0	1-24	25-49	50-74	75-99	100	100+	PARTY NIGHTS	
MONTH													
APRIL	570	0	0	0	30	0	0	0	0	0	0		
MAY	589	1	11	4	24	4	3	0	0	0	0		
JUNE	570	0	13	4	21	8	1	0	0	0	0		
JULY	589	2	15	6	15	15	1	0	0	0	0		
AUGUST	589	1	7	3	22	8	1	0	0	0	0		
SEPTEMBER	570	0	2	1	28	2	0	0	0	0	0		22
OCTOBER	589	2	1	2	21	10	0	0	0	0	0		
NOVEMBER	0	0	0	0	30	0	0	0	0	0	0		13
DECEMBER	0	0	0	0	31	0	0	0	0	0	0		13
JANUARY	0	0	0	0	31	0	0	0	0	0	0		13
FEBRUARY	0	0	0	0	29	0	0	0	0	0	0		13
MARCH	0	0	0	0	31	0	0	0	0	0	0		13
TOTAL	4066	1	4	2	313	47	6	0	0	0	0		

Factors influencing reported use:
22 ESTIMATES-CAMPING USE NOT BASED UPON PERMIT SALES
13 SEASONAL CLOSURE

DAY USE

	DAY USE PARTIES			INDIVID	
	WEEKDAYS	WEEKENDS	TOTAL	DAY USERS	
MONTH					
APRIL	25	25	50	135	71
MAY	50	50	100	270	71
JUNE	225	75	300	810	
JULY	350	125	475	1282	72
AUGUST	200	100	300	810	72
SEPTEMBER	0	0	0	0	75
OCTOBER	0	0	0	0	75
NOVEMBER	0	0	0	0	75
DECEMBER	0	0	0	0	75
JANUARY	0	0	0	0	75
FEBRUARY	0	0	0	0	75
MARCH	0	0	0	0	75
TOTAL	850	375	1225	3307	

Factors influencing reported use:
71 ESTIMATES-NO TRAFFIC COUNTER IN OPERATION
72 ESTIMATES-INFREQUENT READINGS OF TRAFFIC COUNTER
75 DATA NOT AVAILABLE

HISTORICAL COMPARISON

NORTHERN REGION
NOTIKEWIN PARK
1987/1988 FISCAL YEAR

	SUM					
	1983/84 (26)	1984/85 (26)	1985/86	1986/87	1987/88	% CHANGE FROM LAST YEAR
TYPE OF USE						
CAMPING PARTY NIGHTS	122	38	165	114	115	1
DAY USE PARTIES			2422	412	1225	197

Factors influencing reported use:
26 DAY USE STUDY NOT DONE-NO CALIBRATION FACTORS

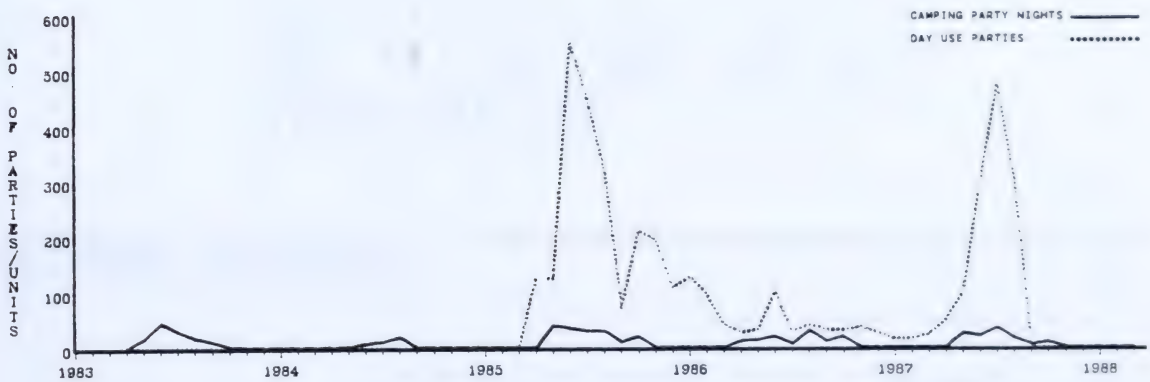

DAY USE

NORTHERN REGION
OBRIEN PARK
1987/1988 FISCAL YEAR

	DAY USE PARTIES			INDIVID	
	WEEKDAYS	WEEKENDS	TOTAL	DAY USERS	
MONTH					
APRIL	650	325	975	2925	
MAY	1625	1750	3375	10125	
JUNE	2475	1725	4200	12600	
JULY	2475	1450	3925	11775	
AUGUST	1675	800	2475	7425	
SEPTEMBER	1050	950	2000	6000	
OCTOBER	600	300	900	2700	
NOVEMBER	0	0	0	0	75 87
DECEMBER	0	0	0	0	75 87
JANUARY	0	0	0	0	75 87
FEBRUARY	0	0	0	0	75 87
MARCH	0	0	0	0	75 87
TOTAL	10550	7300	17850	53550	

Factors influencing reported use:
75 DATA NOT AVAILABLE
87 NO TRAFFIC COUNTER IN OPERATION

HISTORICAL COMPARISON

	SUM					
	1983/84 (26)	1984/85	1985/86	1986/87	1987/88	% CHANGE FROM LAST YEAR
TYPE OF USE						
DAY USE PARTIES		13747	20006	18106	17850	-1

Factors influencing reported use:
26 DAY USE STUDY NOT DONE-NO CALIBRATION FACTORS

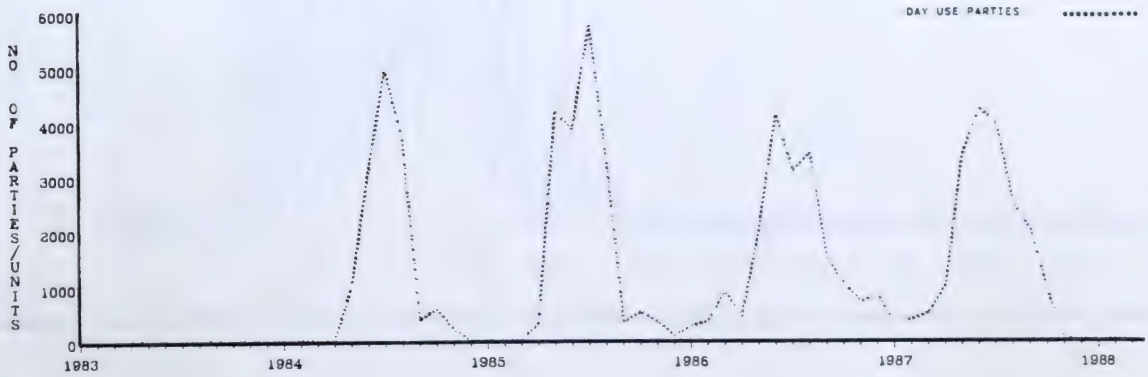

CAMPING USE

NORTHERN REGION
QUEEN ELIZABETH PARK
1987/1988 FISCAL YEAR

	CAMPING PARTY NIGHTS			INDIVIDUAL	PARTIES
	WEEKDAYS	WEEKENDS	TOTAL	CAMPER NIGHTS	TURNED AWAY
MONTH					
APRIL	3	3	6	19	
MAY	30	251	281	874	
JUNE	112	279	391	1223	3
JULY	482	371	853	2692	13
AUGUST	94	241	335	1048	7
SEPTEMBER	33	70	103	323	
OCTOBER	0	1	1	3	
NOVEMBER	0	0	0	0	
DECEMBER	0	0	0	0	
JANUARY	0	0	0	0	
FEBRUARY	0	0	0	0	
MARCH	0	0	0	0	
TOTAL	754	1216	1970	6182	23

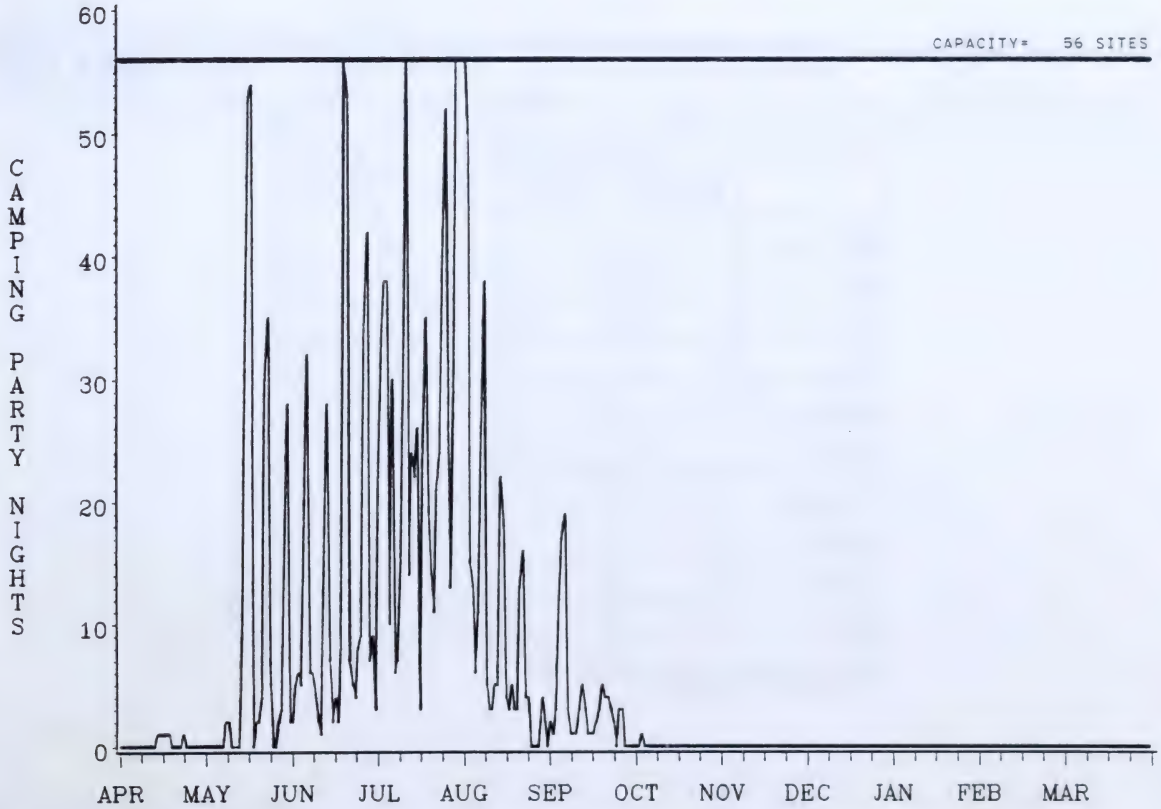

NORTHERN REGION
QUEEN ELIZABETH PARK
1987/1988 FISCAL YEAR

CAMPGROUND OCCUPANCY DATA

CAPACITY= 56 SITES

	SITE NIGHTS	AVG DAILY % OCCUPANCY			NUMBER OF NIGHTS AT % OCCUPANCY							OVERFLOW	
	AVAILABLE	WKDAY	WKEND	TOTAL	0	1-24	25-49	50-74	75-99	100	100+	PARTY NIGHTS	
MONTH													
APRIL	1680	0	1	0	24	6	0	0	0	0	0		
MAY	1736	3	41	16	14	11	0	4	2	0	0		
JUNE	1680	9	62	23	0	22	2	3	2	1	0		
JULY	1736	39	74	49	0	6	12	8	1	4	0		
AUGUST	1736	8	43	19	5	18	5	1	1	1	0		
SEPTEMBER	1680	3	14	6	5	23	2	0	0	0	0		
OCTOBER	1736	0	0	0	30	1	0	0	0	0	0		
NOVEMBER	0	0	0	0	30	0	0	0	0	0	0		13
DECEMBER	0	0	0	0	31	0	0	0	0	0	0		13
JANUARY	0	0	0	0	31	0	0	0	0	0	0		13
FEBRUARY	0	0	0	0	29	0	0	0	0	0	0		13
MARCH	0	0	0	0	31	0	0	0	0	0	0		13
TOTAL	11984	5	20	10	230	87	21	16	6	6	0		

Factors influencing reported use:
13 SEASONAL CLOSURE

DAY USE

	DAY USE PARTIES			INDIVID	
	WEEKDAYS	WEEKENDS	TOTAL	DAY USERS	
MONTH					
APRIL	100	50	150	545	
MAY	175	425	600	2067	
JUNE	225	400	625	2175	
JULY	375	450	825	2910	
AUGUST	175	350	525	1820	
SEPTEMBER	100	100	200	710	
OCTOBER	275	175	450	1575	
NOVEMBER	0	0	0	0	75
DECEMBER	0	0	0	0	75
JANUARY	0	0	0	0	75
FEBRUARY	0	0	0	0	75
MARCH	0	0	0	0	75
TOTAL	1425	1950	3375	11802	

Factors influencing reported use:
75 DATA NOT AVAILABLE

HISTORICAL COMPARISON

NORTHERN REGION
QUEEN ELIZABETH PARK
1987/1988 FISCAL YEAR

	SUM					
	1983/84	1984/85	1985/86	1986/87	1987/88	% CHANGE FROM LAST YEAR
TYPE OF USE						
CAMPING PARTY NIGHTS	2335	2215	2132	1874	1970	5
DAY USE PARTIES	9208	7532	11134	10336	3375	-67

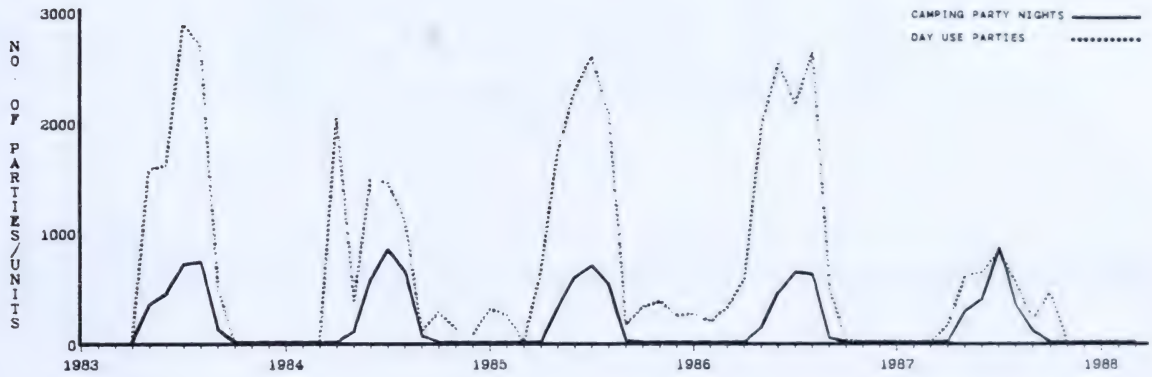

CAMPING USE

NORTHERN REGION
SASKATOON ISLAND PARK
1987/1988 FISCAL YEAR

	CAMPING PARTY NIGHTS			INDIVIDUAL	PARTIES
	WEEKDAYS	WEEKENDS	TOTAL	CAMPER NIGHTS	TURNED AWAY
MONTH					
APRIL	7	2	9	26	
MAY	54	323	377	1217	
JUNE	260	472	732	2286	
JULY	439	533	972	2988	
AUGUST	279	424	703	2180	
SEPTEMBER	26	185	211	683	
OCTOBER	3	17	20	56	
NOVEMBER	0	0	0	0	
DECEMBER	0	0	0	0	
JANUARY	0	0	0	0	
FEBRUARY	0	0	0	0	
MARCH	0	0	0	0	
TOTAL	1068	1956	3024	9437	

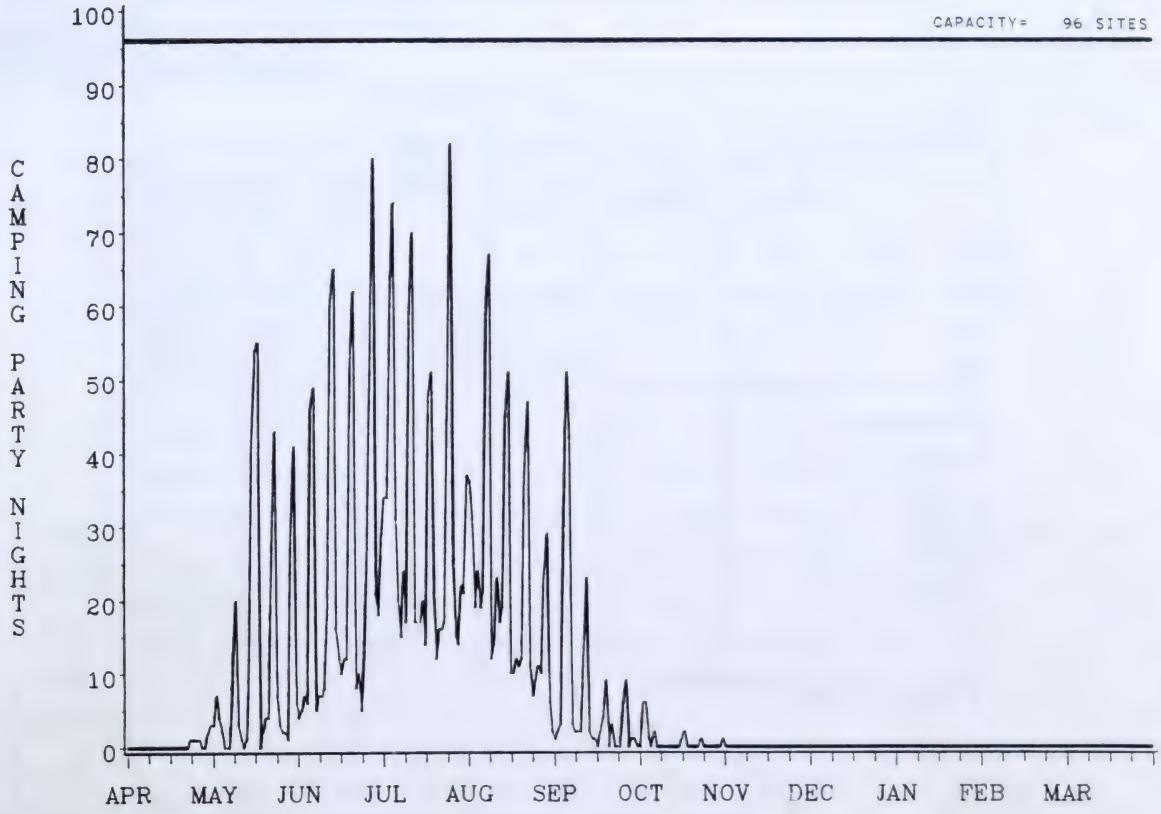

NORTHERN REGION
SASKATOON ISLAND PARK
1987/1988 FISCAL YEAR

CAMPGROUND OCCUPANCY DATA

CAPACITY= 96 SITES

	SITE NIGHTS	AVG DAILY % OCCUPANCY			NUMBER OF NIGHTS AT % OCCUPANCY							OVERFLOW	
	AVAILABLE	WKDAY	WKEND	TOTAL	0	1-24	25-49	50-74	75-99	100	100+	PARTY NIGHTS	
MONTH													
APRIL	2880	0	0	0	24	6	0	0	0	0	0		
MAY	2976	3	31	13	5	20	4	2	0	0	0		
JUNE	2880	12	61	25	0	20	3	6	1	0	0		
JULY	2976	21	62	33	0	17	6	6	2	0	0		
AUGUST	2976	14	44	24	0	21	7	3	0	0	0		
SEPTEMBER	2880	1	21	7	7	20	2	1	0	0	0		
OCTOBER	2976	0	2	1	23	8	0	0	0	0	0		
NOVEMBER	0	0	0	0	30	0	0	0	0	0	0		13
DECEMBER	0	0	0	0	31	0	0	0	0	0	0		13
JANUARY	0	0	0	0	31	0	0	0	0	0	0		13
FEBRUARY	0	0	0	0	29	0	0	0	0	0	0		13
MARCH	0	0	0	0	31	0	0	0	0	0	0		13
TOTAL	20544	4	18	9	211	112	22	18	3	0	0		

Factors influencing reported use:
13 SEASONAL CLOSURE

GROUP CAMPING USE

	GROUP UNIT NIGHTS			INDIVIDUAL	OCCUPANCY		
	WEEKDAYS	WEEKENDS	TOTAL	CAMPER NIGHTS	AREA NITES AVAILABLE	AREA NITES OCCUPIED	
MONTH							
APRIL	0	0	0	0	0	0	13
MAY	0	15	15	51	31	3	
JUNE	46	65	111	377	30	9	
JULY	24	36	60	204	31	9	
AUGUST	0	16	16	54	31	2	
SEPTEMBER	0	20	20	68	30	4	
OCTOBER	0	8	8	27	31	2	
NOVEMBER	0	0	0	0	0	0	13
DECEMBER	0	0	0	0	0	0	13
JANUARY	0	0	0	0	0	0	13
FEBRUARY	0	0	0	0	0	0	13
MARCH	0	0	0	0	0	0	13
TOTAL	70	160	230	782	184	29	

Factors influencing reported use:
13 SEASONAL CLOSURE

DAY USE

NORTHERN REGION
SASKATOON ISLAND PARK
1987/1988 FISCAL YEAR

	DAY USE PARTIES			INDIVID	
	WEEKDAYS	WEEKENDS	TOTAL	DAY USERS	
MONTH					
APRIL	475	150	625	1563	70
MAY	725	825	1550	3875	70
JUNE	1725	1800	3525	8813	
JULY	1775	1875	3650	9125	
AUGUST	975	800	1775	4438	
SEPTEMBER	275	700	975	2438	
OCTOBER	225	200	425	1275	
NOVEMBER	0	0	0	0	75 87
DECEMBER	25	100	125	375	
JANUARY	50	200	250	750	
FEBRUARY	50	175	225	675	
MARCH	100	325	425	1275	
TOTAL	6400	7150	13550	34600	

Factors influencing reported use:
70 ESTIMATES-TRAFFIC COUNTER MALFUNCTION
75 DATA NOT AVAILABLE
87 NO TRAFFIC COUNTER IN OPERATION

HISTORICAL COMPARISON

	SUM					
	1983/84	1984/85	1985/86	1986/87 (8)	1987/88 (50)	% CHANGE FROM LAST YEAR
TYPE OF USE						
CAMPING PARTY NIGHTS	2405	1555	470	2565	3024	18
GROUP UNIT NIGHTS				83	230	177
DAY USE PARTIES	19351	20092	1844	11622	13550	17

Factors influencing reported use:
8 CONSTRUCTION
50 SOME AREAS AFFECTED BY SEASONAL CLOSURE

Note: - A system to calculate Group Unit Nights was introduced in 1986.

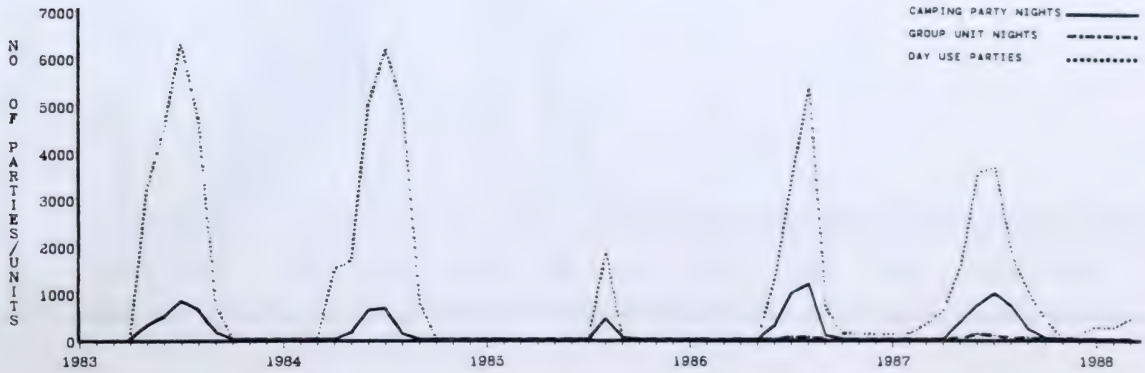

CAMPING USE

NORTHERN REGION
WILLIAMSON PARK
1987/1988 FISCAL YEAR

	CAMPING PARTY NIGHTS			INDIVIDUAL	PARTIES
	WEEKDAYS	WEEKENDS	TOTAL	CAMPER NIGHTS	TURNED AWAY
MONTH					
APRIL	4	0	4	12	
MAY	106	344	450	1419	45
JUNE	375	463	838	2607	83
JULY	869	470	1339	4111	66
AUGUST	486	448	934	2892	8
SEPTEMBER	66	170	236	742	4
OCTOBER	4	8	12	32	
NOVEMBER	0	0	0	0	
DECEMBER	0	0	0	0	
JANUARY	0	0	0	0	
FEBRUARY	0	0	0	0	
MARCH	0	0	0	0	
TOTAL	1910	1903	3813	11814	206

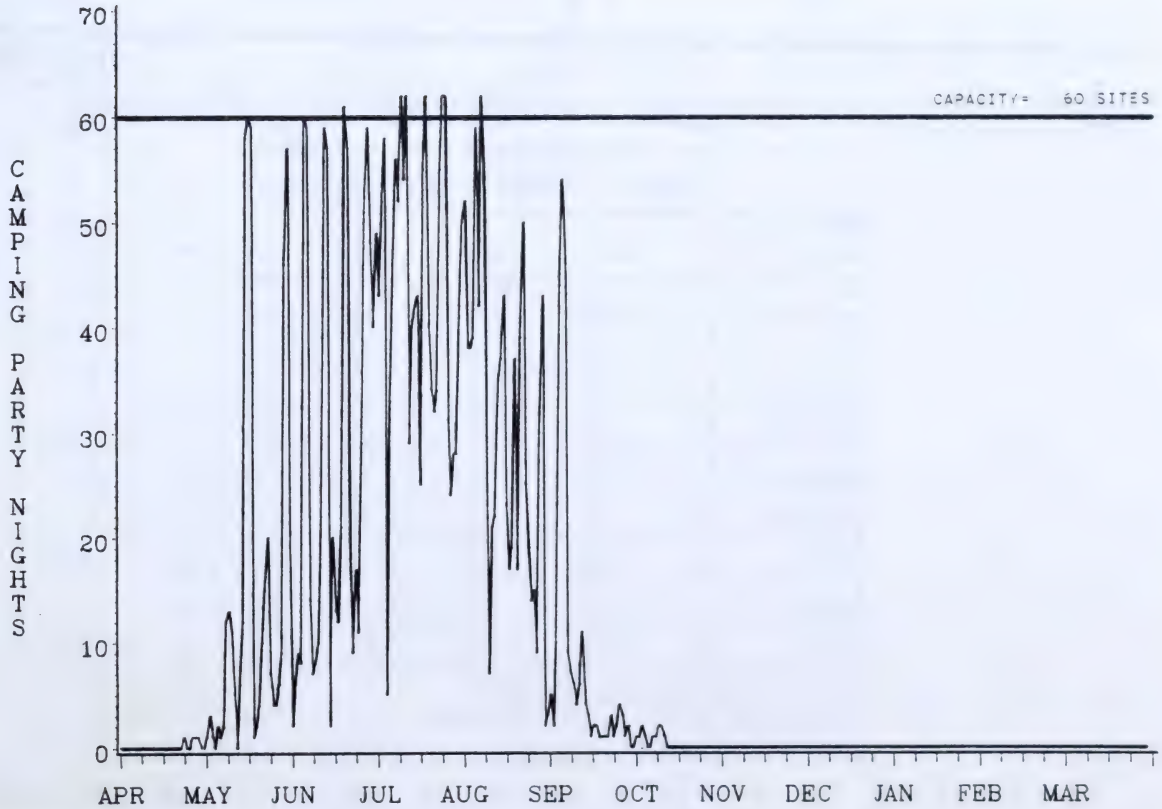

NORTHERN REGION
WILLIAMSON PARK
1987/1988 FISCAL YEAR

CAMPGROUND OCCUPANCY DATA

CAPACITY= 60 SITES

	SITE NIGHTS	AVG DAILY % OCCUPANCY			NUMBER OF NIGHTS AT % OCCUPANCY							OVERFLOW	
	AVAILABLE	WKDAY	WKEND	TOTAL	0	1-24	25-49	50-74	75-99	100	100+	PARTY NIGHTS	
MONTH													
APRIL	1800	0	0	0	26	4	0	0	0	0	0		
MAY	1860	9	52	24	2	21	3	0	4	1	0		
JUNE	1800	28	96	47	0	13	6	1	8	1	1		
JULY	1860	66	87	72	0	1	5	12	8	0	5		
AUGUST	1860	39	75	50	0	5	10	11	4	0	1		
SEPTEMBER	840	11	67	28	2	21	4	0	0	0	3		
OCTOBER	868	1	3	1	22	9	0	0	0	0	0		13
NOVEMBER	0	0	0	0	30	0	0	0	0	0	0		13
DECEMBER	0	0	0	0	31	0	0	0	0	0	0		13
JANUARY	0	0	0	0	31	0	0	0	0	0	0		13
FEBRUARY	0	0	0	0	29	0	0	0	0	0	0		13
MARCH	0	0	0	0	31	0	0	0	0	0	0		13
TOTAL	10888	13	32	19	204	74	28	24	24	2	10		

Factors influencing reported use:
13 SEASONAL CLOSURE

DAY USE

	DAY USE PARTIES			INDIVID	
	WEEKDAYS	WEEKENDS	TOTAL	DAY USERS	
MONTH					
APRIL	200	75	275	705	54 59
MAY	50	225	275	795	54 59
JUNE	50	75	125	345	54
JULY	75	75	150	405	54
AUGUST	25	50	75	210	54
SEPTEMBER	25	25	50	135	54
OCTOBER	100	100	200	700	70
NOVEMBER	0	0	0	0	75 87
DECEMBER	0	0	0	0	75 87
JANUARY	0	0	0	0	75 87
FEBRUARY	0	0	0	0	75 87
MARCH	0	0	0	0	75 87
TOTAL	525	625	1150	3295	

Factors influencing reported use:
54 DATA NOT AVAILABLE FOR SOME AREAS
59 DAY USE ESTIMATES FOR SOME AREAS
70 ESTIMATES-TRAFFIC COUNTER MALFUNCTION
75 DATA NOT AVAILABLE
87 NO TRAFFIC COUNTER IN OPERATION

HISTORICAL COMPARISON

NORTHERN REGION
WILLIAMSON PARK
1987/1988 FISCAL YEAR

	SUM					
	1983/84 (26)	1984/85	1985/86	1986/87 (83)	1987/88	% CHANGE FROM LAST YEAR
TYPE OF USE						
CAMPING PARTY NIGHTS	4737	4091	3973	3151	3813	21
DAY USE PARTIES		2638	6341	2938	1150	-61

Factors influencing reported use:
26 DAY USE STUDY NOT DONE-NO CALIBRATION FACTORS
83 DATA FOR TWO PEAK SEASON MONTHS NOT AVAILABLE

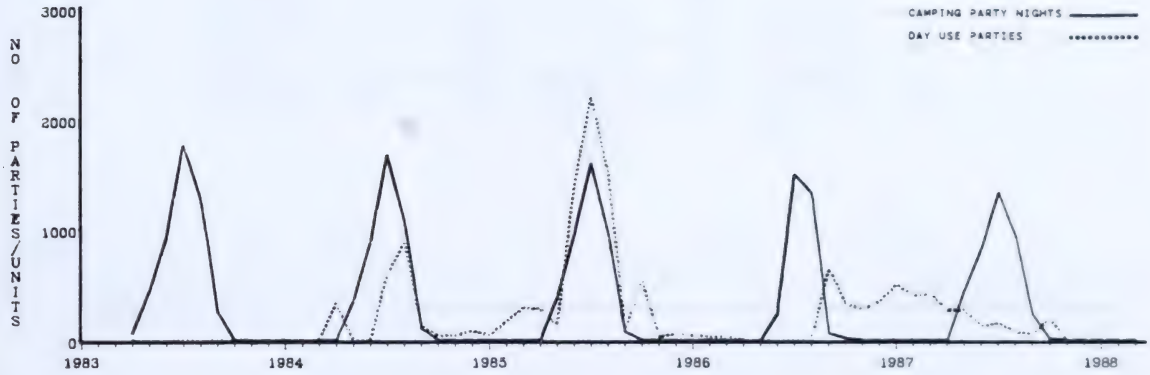

CAMPING USE

NORTHERN REGION
WINAGAMI LAKE PARK
1987/1988 FISCAL YEAR

	CAMPING PARTY NIGHTS			INDIVIDUAL	PARTIES
	WEEKDAYS	WEEKENDS	TOTAL	CAMPER NIGHTS	TURNED AWAY
MONTH					
APRIL	0	0	0	0	
MAY	43	197	240	860	
JUNE	201	304	505	1798	
JULY	309	307	616	2187	
AUGUST	135	145	280	994	
SEPTEMBER	28	67	95	339	
OCTOBER	4	0	4	12	
NOVEMBER	14	0	14	42	
DECEMBER	0	0	0	0	
JANUARY	0	0	0	0	
FEBRUARY	0	0	0	0	
MARCH	0	0	0	0	
TOTAL	734	1020	1754	6232	

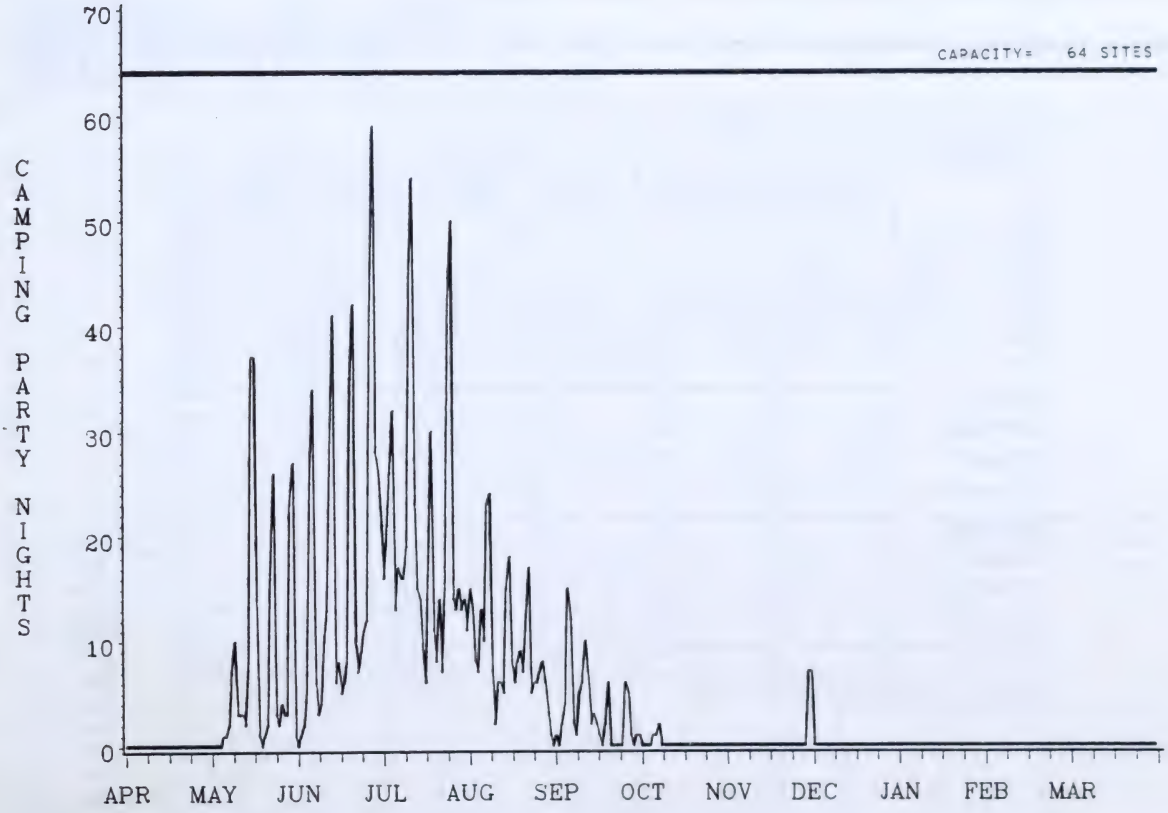

NORTHERN REGION
WINAGAMI LAKE PARK
1987/1988 FISCAL YEAR

CAMPGROUND OCCUPANCY DATA

CAPACITY= 64 SITES

	SITE NIGHTS	AVG DAILY % OCCUPANCY			NUMBER OF NIGHTS AT % OCCUPANCY							OVERFLOW	
	AVAILABLE	WKDAY	WKEND	TOTAL	0	1-24	25-49	50-74	75-99	100	100+	PARTY NIGHTS	
MONTH													
APRIL	1920	0	0	0	30	0	0	0	0	0	0		29
MAY	1984	3	28	12	5	20	4	2	0	0	0		
JUNE	1856	15	59	27	1	18	5	5	1	0	0		5 12
JULY	1984	22	53	31	0	16	10	3	2	0	0		
AUGUST	1984	10	23	14	1	26	4	0	0	0	0		
SEPTEMBER	1920	2	12	5	8	22	0	0	0	0	0		
OCTOBER	1984	0	0	0	28	3	0	0	0	0	0		
NOVEMBER	1920	1	0	1	28	2	0	0	0	0	0		
DECEMBER	0	0	0	0	31	0	0	0	0	0	0		13
JANUARY	0	0	0	0	31	0	0	0	0	0	0		13
FEBRUARY	0	0	0	0	29	0	0	0	0	0	0		13
MARCH	0	0	0	0	31	0	0	0	0	0	0		13
TOTAL	15552	4	15	8	223	107	23	10	3	0	0		

Factors influencing reported use:
29 ESTIMATES UNAVAILABLE
5 HIGH WINDS
12 FALLEN TREES IN CAMPSITES
13 SEASONAL CLOSURE

GROUP CAMPING USE

	GROUP UNIT NIGHTS			INDIVIDUAL	OCCUPANCY		
	WEEKDAYS	WEEKENDS	TOTAL	CAMPER NIGHTS	AREA NITES AVAILABLE	AREA NITES OCCUPIED	
MONTH							
APRIL	0	0	0	0	30	0	
MAY	0	18	18	67	31	1	
JUNE	10	62	72	266	30	9	
JULY	5	37	42	155	31	6	
AUGUST	0	22	22	81	31	2	
SEPTEMBER	0	0	0	0	30	0	
OCTOBER	0	0	0	0	0	0	13
NOVEMBER	0	0	0	0	0	0	13
DECEMBER	0	0	0	0	0	0	13
JANUARY	0	0	0	0	0	0	13
FEBRUARY	0	0	0	0	0	0	13
MARCH	0	0	0	0	0	0	13
TOTAL	15	139	154	570	183	18	

Factors influencing reported use:
13 SEASONAL CLOSURE

DAY USE

NORTHERN REGION
WINAGAMI LAKE PARK
1987/1988 FISCAL YEAR

	DAY USE PARTIES			INDIVID	
	WEEKDAYS	WEEKENDS	TOTAL	DAY USERS	
MONTH					
APRIL	375	225	600	1995	71
MAY	300	450	750	2460	
JUNE	500	575	1075	3540	
JULY	575	500	1075	3555	
AUGUST	300	275	575	1900	
SEPTEMBER	200	150	350	1160	72
OCTOBER	400	150	550	1650	
NOVEMBER	250	175	425	1275	
DECEMBER	275	100	375	1125	
JANUARY	400	300	700	2100	
FEBRUARY	475	150	625	1875	
MARCH	225	125	350	1050	
TOTAL	4275	3175	7450	23685	

Factors influencing reported use:
71 ESTIMATES-NO TRAFFIC COUNTER IN OPERATION
72 ESTIMATES-INFREQUENT READINGS OF TRAFFIC COUNTER

HISTORICAL COMPARISON

	SUM					
	1983/84 (26)	1984/85 (26)	1985/86 (26)	1986/87	1987/88	% CHANGE FROM LAST YEAR
TYPE OF USE						
CAMPING PARTY NIGHTS	3103	3230	3311	2646	1754	-34
GROUP UNIT NIGHTS				288	154	-47
DAY USE PARTIES				6129	7450	22

Factors influencing reported use:
26 DAY USE STUDY NOT DONE-NO CALIBRATION FACTORS
Note: - A system to calculate Group Unit Nights was introduced in 1986.

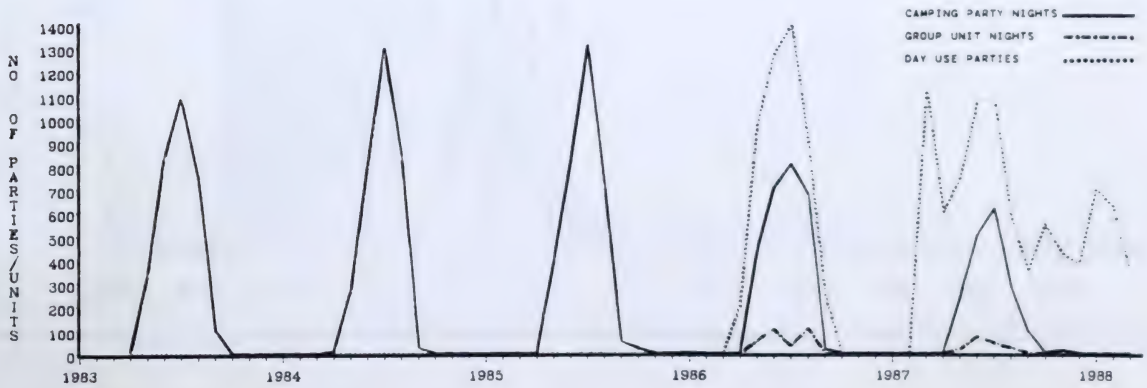

CAMPING USE

NORTHERN REGION
YOUNGS POINT PARK
1987/1988 FISCAL YEAR

	CAMPING PARTY NIGHTS			INDIVIDUAL	PARTIES
	WEEKDAYS	WEEKENDS	TOTAL	CAMPER NIGHTS	TURNED AWAY
MONTH					
APRIL	0	1	1	4	
MAY	79	326	405	1402	3
JUNE	124	461	585	2023	
JULY	282	419	701	2397	
AUGUST	157	213	370	1264	
SEPTEMBER	22	70	92	318	
OCTOBER	5	3	8	27	
NOVEMBER	0	1	1	4	
DECEMBER	0	0	0	0	
JANUARY	0	0	0	0	
FEBRUARY	0	0	0	0	
MARCH	3	1	4	13	
TOTAL	672	1495	2167	7450	3

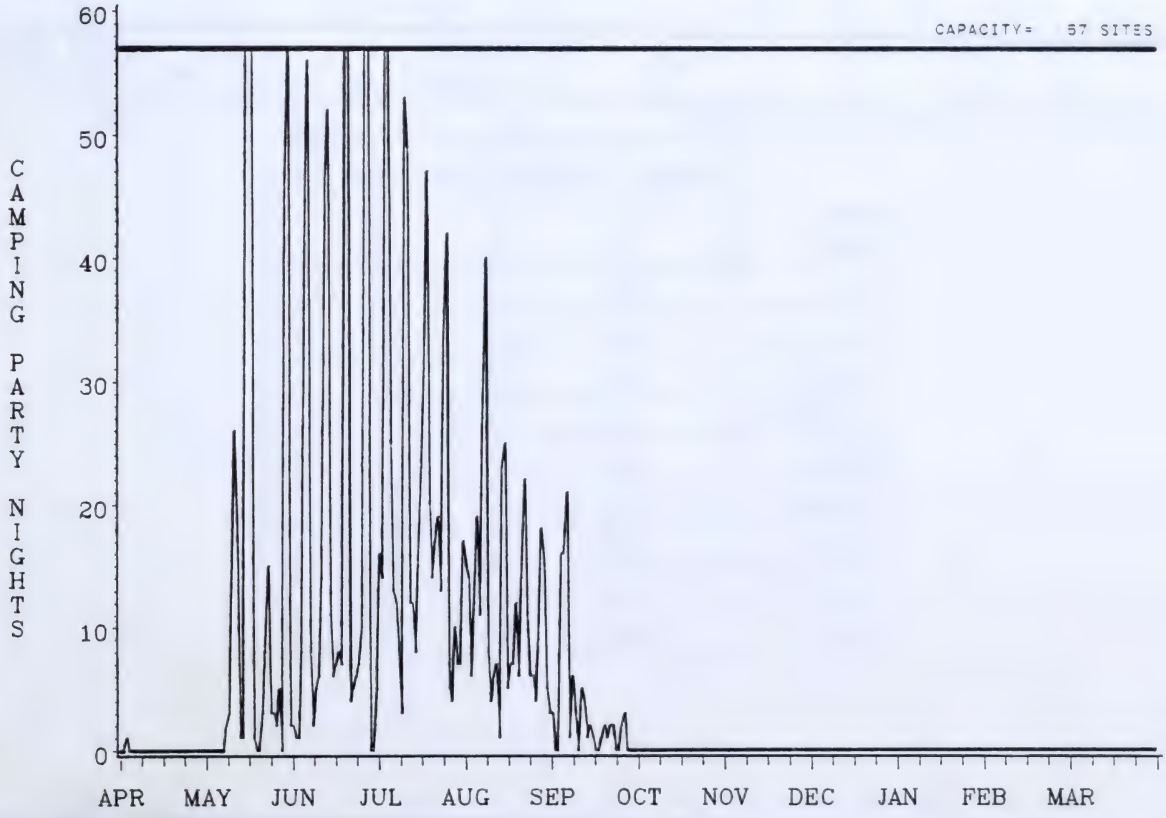

NORTHERN REGION
YOUNGS POINT PARK
1987/1988 FISCAL YEAR

CAMPGROUND OCCUPANCY DATA

CAPACITY= 57 SITES

	SITE NIGHTS	AVG DAILY % OCCUPANCY			NUMBER OF NIGHTS AT % OCCUPANCY							OVERFLOW	
	AVAILABLE	WKDAY	WKEND	TOTAL	0	1-24	25-49	50-74	75-99	100	100+	PARTY NIGHTS	
MONTH													
APRIL	1710	0	0	0	29	1	0	0	0	0	0		
MAY	1710	7	52	24	9	14	3	0	1	1	3	26	14
JUNE	1710	10	101	34	2	19	1	0	4	1	3	37	
JULY	1739	23	82	40	0	15	8	3	3	0	2	37	14
AUGUST	1683	14	37	22	0	22	8	1	0	0	0	2	14
SEPTEMBER	1133	3	18	8	11	16	3	0	0	0	0		13
OCTOBER	0	0	0	0	31	0	0	0	0	0	0	8	13 22
NOVEMBER	0	0	0	0	30	0	0	0	0	0	0	1	13 22
DECEMBER	0	0	0	0	31	0	0	0	0	0	0		13 22
JANUARY	0	0	0	0	31	0	0	0	0	0	0		13 22
FEBRUARY	0	0	0	0	29	0	0	0	0	0	0		13 22
MARCH	0	0	0	0	31	0	0	0	0	0	0	4	13 22
TOTAL	9685	5	24	11	234	87	23	4	8	2	8	115	

Factors influencing reported use:
14 PROBLEM WILDLIFE
13 SEASONAL CLOSURE
22 ESTIMATES-CAMPING USE NOT BASED UPON PERMIT SALES

DAY USE

	DAY USE PARTIES			INDIVID
	WEEKDAYS	WEEKENDS	TOTAL	DAY USERS
MONTH				
APRIL	75	50	125	382
MAY	300	675	975	3240
JUNE	400	575	975	3150
JULY	475	500	975	3082
AUGUST	300	375	675	2160
SEPTEMBER	125	150	275	877
OCTOBER	225	100	325	1072
NOVEMBER	150	75	225	742
DECEMBER	225	225	450	1485
JANUARY	225	125	350	1155
FEBRUARY	150	125	275	907
MARCH	200	100	300	990
TOTAL	2850	3075	5925	19245

HISTORICAL COMPARISON

NORTHERN REGION
YOUNGS POINT PARK
1987/1988 FISCAL YEAR

	SUM					
	1983/84 (26)	1984/85	1985/86	1986/87	1987/88 (50)	% CHANGE FROM LAST YEAR
TYPE OF USE						
CAMPING PARTY NIGHTS	2089	2146	2260	2666	2167	-19
DAY USE PARTIES		6251	6573	6748	5925	-12

Factors influencing reported use:
26 DAY USE STUDY NOT DONE-NO CALIBRATION FACTORS
50 SOME AREAS AFFECTED BY SEASONAL CLOSURE

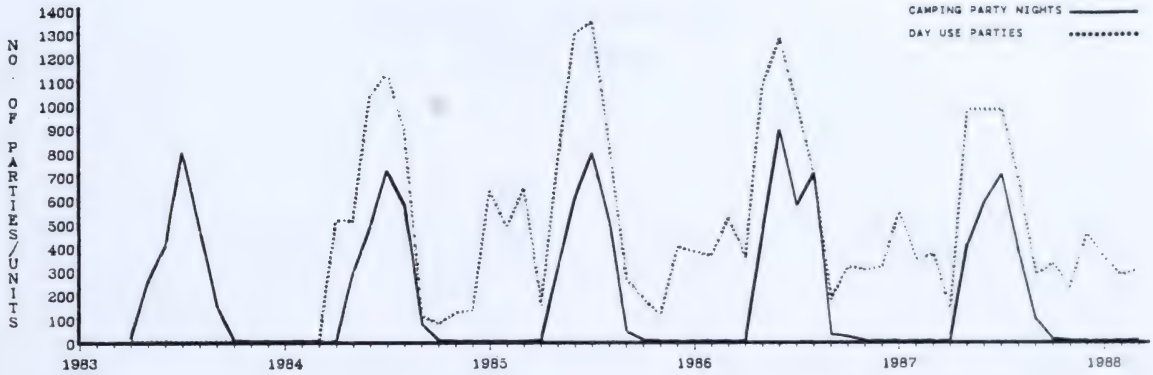

PROVINCIAL RECREATION AREAS

Northern Region

CAMPING USE

NORTHERN REGION
ASSINEAU RIVER RECREATION AREA
1987/1988 FISCAL YEAR

	CAMPING PARTY NIGHTS			INDIVIDUAL	PARTIES
	WEEKDAYS	WEEKENDS	TOTAL	CAMPER NIGHTS	TURNED AWAY
MONTH					
APRIL	0	0	0	0	
MAY	1	0	1	3	
JUNE	53	22	75	240	
JULY	61	28	89	285	
AUGUST	37	26	63	202	
SEPTEMBER	5	6	11	35	
OCTOBER	7	3	10	32	
NOVEMBER	0	0	0	0	
DECEMBER	0	0	0	0	
JANUARY	0	0	0	0	
FEBRUARY	0	0	0	0	
MARCH	0	0	0	0	
TOTAL	164	85	249	797	

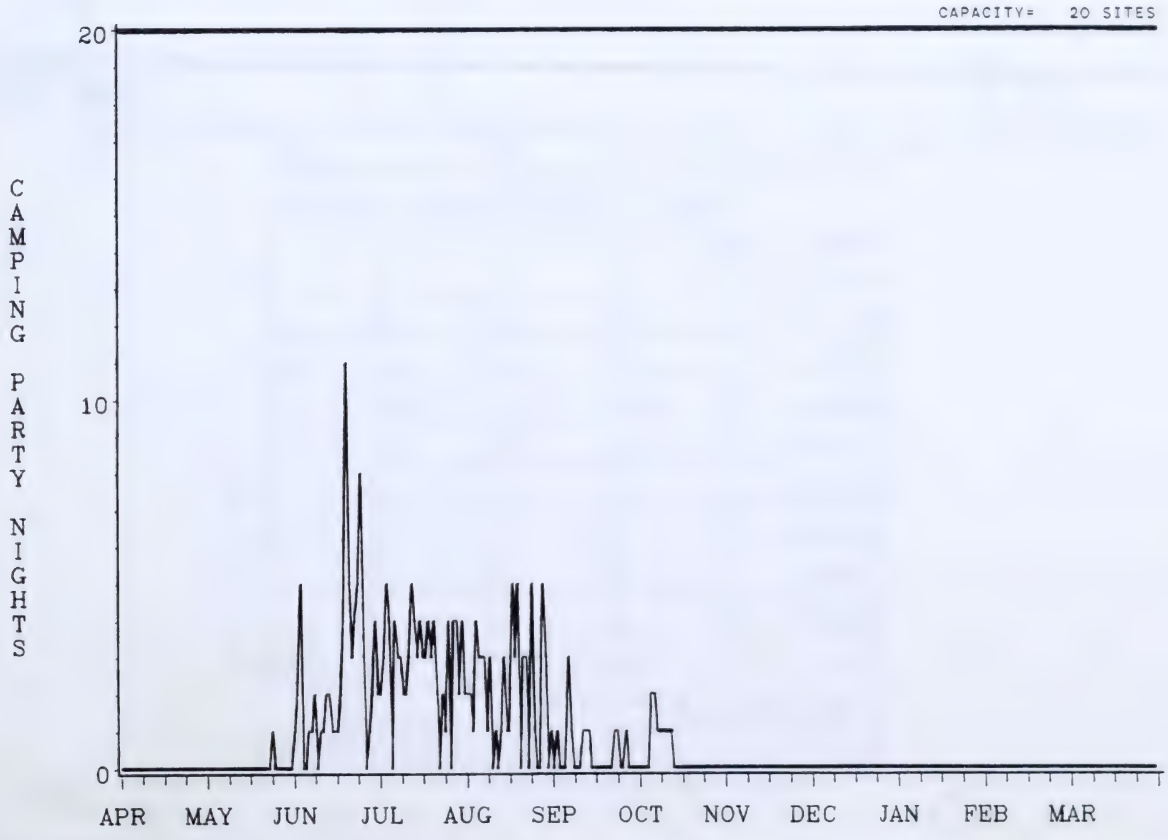

NORTHERN REGION
ASSINEAU RIVER RECREATION AREA
1987/1988 FISCAL YEAR

CAMPGROUND OCCUPANCY DATA

CAPACITY= 20 SITES

	SITE NIGHTS	AVG DAILY % OCCUPANCY			NUMBER OF NIGHTS AT % OCCUPANCY							OVERFLOW	
	AVAILABLE	WKDAY	WKEND	TOTAL	0	1-24	25-49	50-74	75-99	100	100+	PARTY NIGHTS	
MONTH													
APRIL	600	0	0	0	30	0	0	0	0	0	0		19
MAY	620	0	0	0	30	1	0	0	0	0	0		
JUNE	600	12	14	13	4	21	4	1	0	0	0		
JULY	620	14	16	14	3	26	2	0	0	0	0		
AUGUST	620	9	13	10	7	20	4	0	0	0	0		
SEPTEMBER	600	1	3	2	21	9	0	0	0	0	0		
OCTOBER	280	4	3	4	23	8	0	0	0	0	0		13
NOVEMBER	0	0	0	0	30	0	0	0	0	0	0		13
DECEMBER	0	0	0	0	31	0	0	0	0	0	0		13
JANUARY	0	0	0	0	31	0	0	0	0	0	0		13
FEBRUARY	0	0	0	0	29	0	0	0	0	0	0		13
MARCH	0	0	0	0	31	0	0	0	0	0	0		13
TOTAL	3940	3	4	4	270	85	10	1	0	0	0		

Factors influencing reported use:
19 DATA UNAVAILABLE-REGISTRATION SYSTEM NOT IN PLACE
13 SEASONAL CLOSURE

DAY USE

	DAY USE PARTIES			INDIVID	
	WEEKDAYS	WEEKENDS	TOTAL	DAY USERS	
MONTH					
APRIL	0	0	0	0	75
MAY	5	0	5	13	
JUNE	350	75	425	1063	
JULY	400	100	500	1250	
AUGUST	250	100	350	875	
SEPTEMBER	25	20	45	113	
OCTOBER	0	0	0	0	25
NOVEMBER	0	0	0	0	25
DECEMBER	0	0	0	0	25
JANUARY	0	0	0	0	25
FEBRUARY	0	0	0	0	25
MARCH	0	0	0	0	25
TOTAL	1030	295	1325	3313	

Factors influencing reported use:
75 DATA NOT AVAILABLE
25 SYSTEM NOT IN PLACE FOR DAY USE STATS COLLECTION

Note: - The above statistics represent minimum estimates of Day Use based upon a pre-determined relationship between camping and day use.

HISTORICAL COMPARISON

NORTHERN REGION
ASSINEAU RIVER RECREATION AREA
1987/1988 FISCAL YEAR

	SUM					
	1983/84 (63)	1984/85 (63)	1985/86 (63)	1986/87 (63)	1987/88 (82)	% CHANGE FROM LAST YEAR
TYPE OF USE						
CAMPING PARTY NIGHTS					249	
DAY USE PARTIES					1325	

Factors influencing reported use:
63 STATS NOT REPORTED-INCOMPATIBLE COLLECTION METHOD.
82 DATA FOR ONE PEAK SEASON MONTH NOT AVAILABLE

Note: - Comparisons to use estimates from previous years are not possible due to different collection methodologies.

- The above Day Use Party figures only include Peak Season Use.

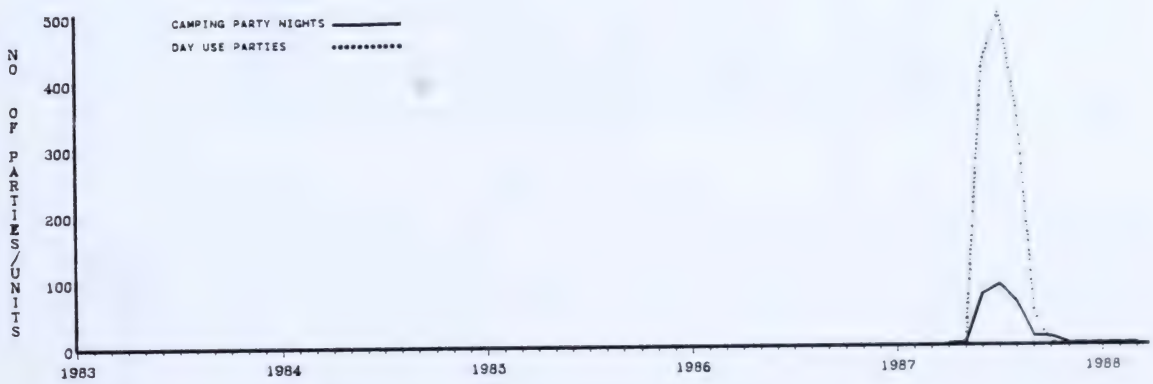

CAMPING USE

NORTHERN REGION
DUNVEGAN RECREATION AREA
1987/1988 FISCAL YEAR

	CAMPING PARTY NIGHTS			INDIVIDUAL	PARTIES
	WEEKDAYS	WEEKENDS	TOTAL	CAMPER NIGHTS	TURNED AWAY
MONTH					
APRIL	0	3	3	10	
MAY	10	20	30	96	
JUNE	68	68	136	435	10
JULY	146	118	264	845	235
AUGUST	74	60	134	429	10
SEPTEMBER	40	45	85	272	
OCTOBER	0	0	0	0	
NOVEMBER	0	0	0	0	
DECEMBER	0	0	0	0	
JANUARY	0	16	16	51	
FEBRUARY	0	0	0	0	
MARCH	0	0	0	0	
TOTAL	338	330	668	2138	255

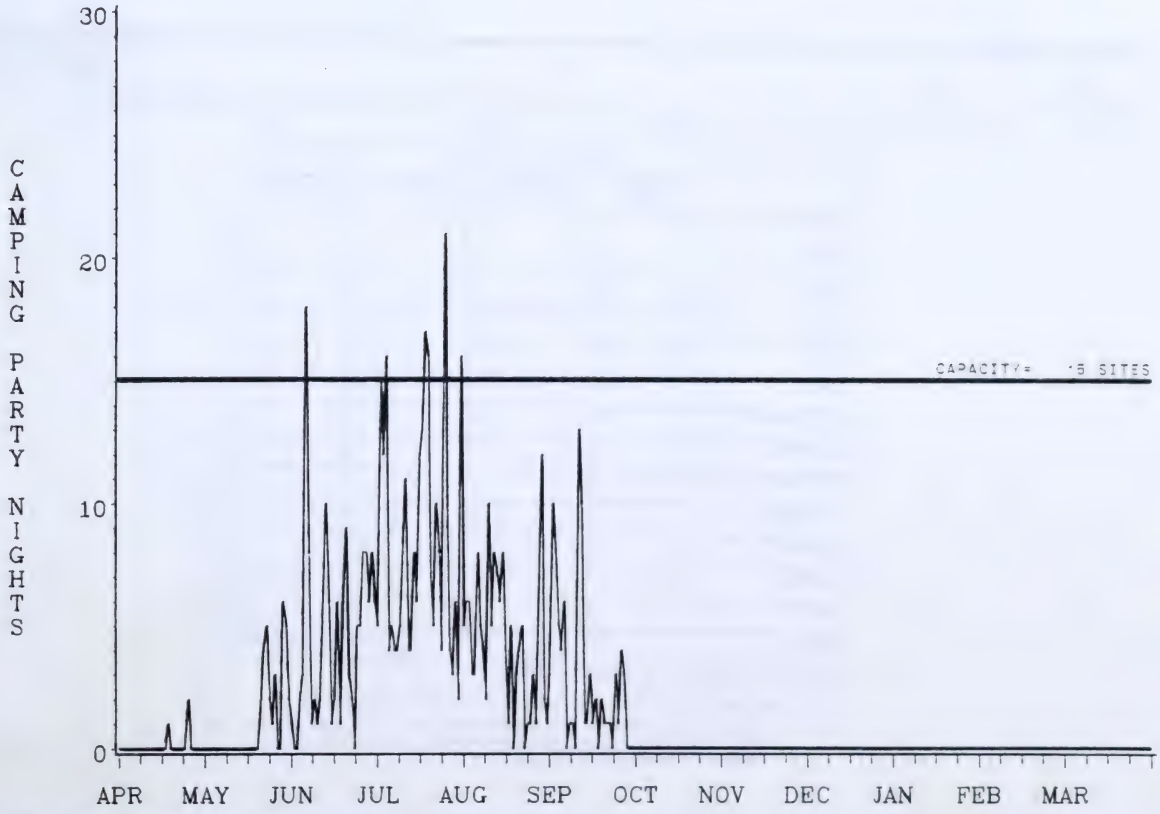

NORTHERN REGION
DUNVEGAN RECREATION AREA
1987/1988 FISCAL YEAR

CAMPGROUND OCCUPANCY DATA

CAPACITY= 15 SITES

	SITE NIGHTS	AVG DAILY % OCCUPANCY			NUMBER OF NIGHTS AT % OCCUPANCY							OVERFLOW	
	AVAILABLE	WKDAY	WKEND	TOTAL	0	1-24	25-49	50-74	75-99	100	100+	PARTY NIGHTS	
MONTH													
APRIL	450	0	2	1	28	2	0	0	0	0	0		
MAY	465	3	12	6	22	5	4	0	0	0	0		
JUNE	450	21	57	30	3	12	8	6	0	0	1		
JULY	465	44	87	57	0	2	14	6	3	1	5		
AUGUST	465	23	40	29	2	11	13	4	1	0	0		
SEPTEMBER	450	13	33	19	7	15	4	3	1	0	0		
OCTOBER	465	0	0	0	31	0	0	0	0	0	0		
NOVEMBER	0	0	0	0	30	0	0	0	0	0	0		13
DECEMBER	0	0	0	0	31	0	0	0	0	0	0		13
JANUARY	30	0	107	53	31	0	0	0	0	0	0	16	13
FEBRUARY	0	0	0	0	29	0	0	0	0	0	0		13
MARCH	0	0	0	0	31	0	0	0	0	0	0		13
TOTAL	3240	9	28	16	245	47	43	19	5	1	6	16	

Factors influencing reported use:
13 SEASONAL CLOSURE

DAY USE

	DAY USE PARTIES			INDIVID	
	WEEKDAYS	WEEKENDS	TOTAL	DAY USERS	
MONTH					
APRIL	0	0	0	0	75
MAY	25	15	40	100	
JUNE	175	50	225	563	
JULY	375	100	475	1188	
AUGUST	200	50	250	625	
SEPTEMBER	100	25	125	313	
OCTOBER	0	0	0	0	25
NOVEMBER	0	0	0	0	25
DECEMBER	0	0	0	0	25
JANUARY	0	0	0	0	25
FEBRUARY	0	0	0	0	25
MARCH	0	0	0	0	25
TOTAL	875	240	1115	2788	

Factors influencing reported use:
75 DATA NOT AVAILABLE
25 SYSTEM NOT IN PLACE FOR DAY USE STATS COLLECTION

Note: - The above statistics represent minimum estimates of Day Use based upon a pre-determined relationship between camping and day use.

HISTORICAL COMPARISON

NORTHERN REGION
DUNVEGAN RECREATION AREA
1987/1988 FISCAL YEAR

	SUM					
	1983/84 (63)	1984/85 (63)	1985/86 (63)	1986/87 (63)	1987/88	% CHANGE FROM LAST YEAR
TYPE OF USE						
CAMPING PARTY NIGHTS					668	
DAY USE PARTIES					1115	

Factors influencing reported use:
63 STATS NOT REPORTED-INCOMPATIBLE COLLECTION METHOD.

Note: - Comparisons to use estimates from previous years are not possible due to different collection methodologies.

- The above Day Use Party figures only include Peak Season Use.

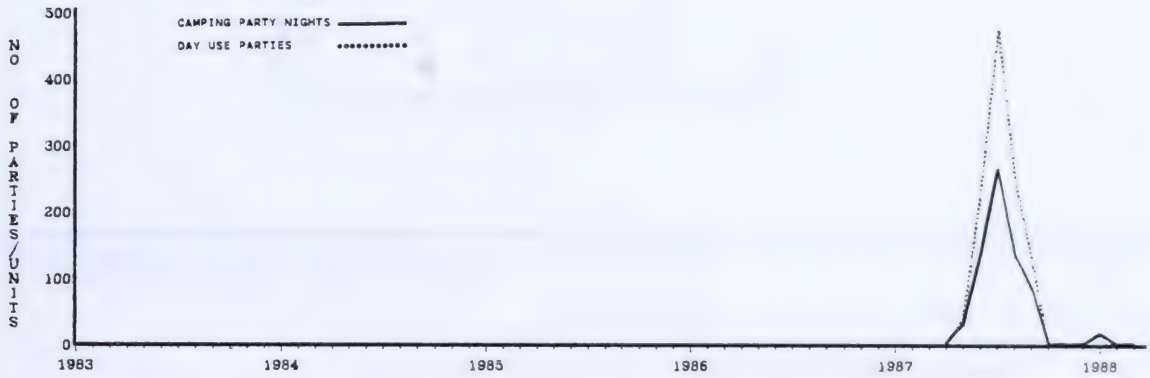

DAY USE

NORTHERN REGION
TWELVE FOOT DAVIS RECREATION AREA
1987/1988 FISCAL YEAR

	DAY USE PARTIES			INDIVID	
	WEEKDAYS	WEEKENDS	TOTAL	DAY USERS	
MONTH					
APRIL	0	0	0	0	25
MAY	0	0	0	0	25
JUNE	0	0	0	0	25
JULY	0	0	0	0	25
AUGUST	0	0	0	0	25
SEPTEMBER	0	0	0	0	25
OCTOBER	0	0	0	0	25
NOVEMBER	0	0	0	0	25
DECEMBER	0	0	0	0	25
JANUARY	0	0	0	0	25
FEBRUARY	0	0	0	0	25
MARCH	0	0	0	0	25
TOTAL	0	0	0	0	

Factors influencing reported use:
25 SYSTEM NOT IN PLACE FOR DAY USE STATS COLLECTION

HISTORICAL COMPARISON

	SUM					
	1983/84 (63)	1984/85 (63)	1985/86 (63)	1986/87 (63)	1987/88 (25)	% CHANGE FROM LAST YEAR
TYPE OF USE						
DAY USE PARTIES						

Factors influencing reported use:
63 STATS NOT REPORTED-INCOMPATIBLE COLLECTION METHOD.
25 SYSTEM NOT IN PLACE FOR DAY USE STATS COLLECTION

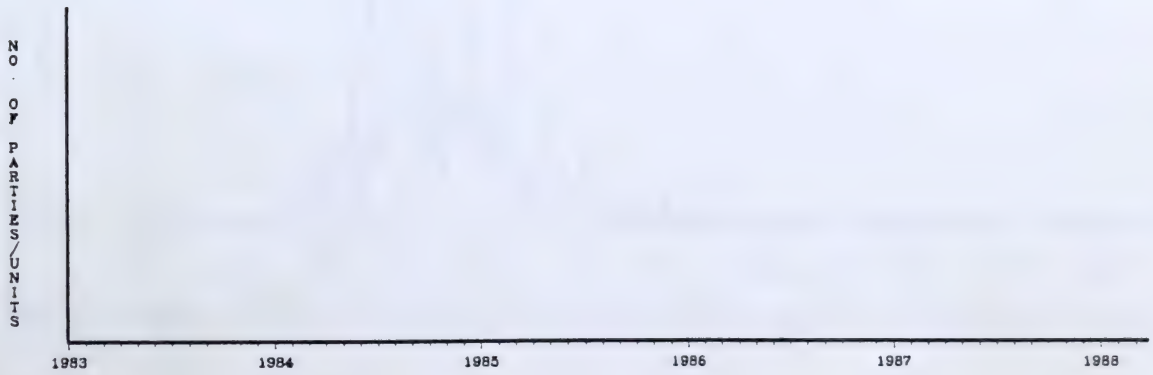

CAMPING USE

NORTHERN REGION
TWIN LAKES RECREATION AREA
1987/1988 FISCAL YEAR

	CAMPING PARTY NIGHTS			INDIVIDUAL	PARTIES
	WEEKDAYS	WEEKENDS	TOTAL	CAMPER NIGHTS	TURNED AWAY
MONTH					
APRIL	0	0	0	0	
MAY	5	14	19	61	
JUNE	54	116	170	544	
JULY	127	112	239	765	
AUGUST	48	77	125	400	
SEPTEMBER	11	14	25	80	
OCTOBER	1	4	5	16	
NOVEMBER	0	0	0	0	
DECEMBER	0	0	0	0	
JANUARY	0	0	0	0	
FEBRUARY	0	0	0	0	
MARCH	0	0	0	0	
TOTAL	246	337	583	1866	

CAPACITY= 50 SITES

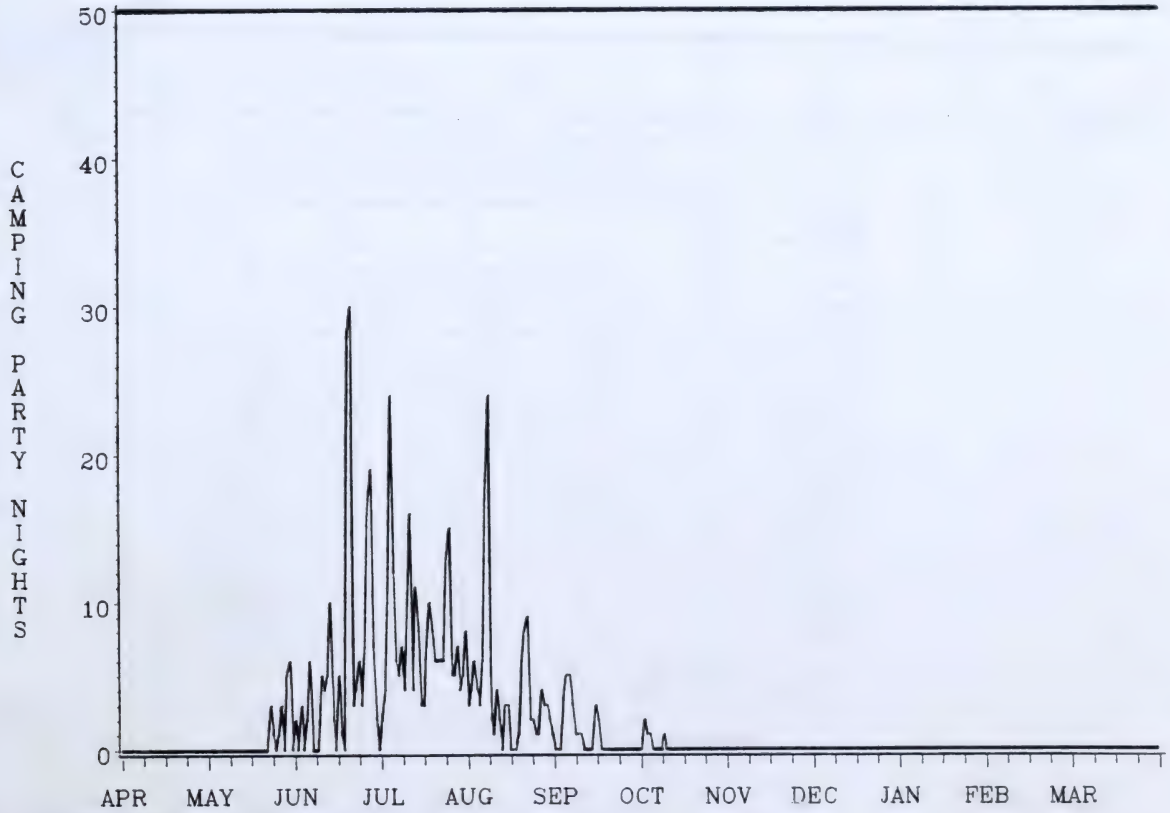

NORTHERN REGION
TWIN LAKES RECREATION AREA
1987/1988 FISCAL YEAR

CAMPGROUND OCCUPANCY DATA

CAPACITY= 50 SITES

	SITE NIGHTS	AVG DAILY % OCCUPANCY			NUMBER OF NIGHTS AT % OCCUPANCY							OVERFLOW	
	AVAILABLE	WKDAY	WKEND	TOTAL	0	1-24	25-49	50-74	75-99	100	100+	PARTY NIGHTS	
MONTH													
APRIL	1500	0	0	0	30	0	0	0	0	0	0		19
MAY	1550	0	3	1	25	6	0	0	0	0	0		
JUNE	1500	5	29	11	8	18	2	2	0	0	0		
JULY	1550	12	25	15	0	27	4	0	0	0	0		
AUGUST	1550	5	15	8	4	25	2	0	0	0	0		
SEPTEMBER	1500	1	3	2	21	9	0	0	0	0	0		
OCTOBER	1550	0	1	0	27	4	0	0	0	0	0		
NOVEMBER	0	0	0	0	30	0	0	0	0	0	0		13
DECEMBER	0	0	0	0	31	0	0	0	0	0	0		13
JANUARY	0	0	0	0	31	0	0	0	0	0	0		13
FEBRUARY	0	0	0	0	29	0	0	0	0	0	0		13
MARCH	0	0	0	0	31	0	0	0	0	0	0		13
TOTAL	10700	2	6	3	267	89	8	2	0	0	0		

Factors influencing reported use:
19 DATA UNAVAILABLE-REGISTRATION SYSTEM NOT IN PLACE
13 SEASONAL CLOSURE

DAY USE

	DAY USE PARTIES			INDIVID	
	WEEKDAYS	WEEKENDS	TOTAL	DAY USERS	
MONTH					
APRIL	0	0	0	0	75
MAY	10	10	20	50	
JUNE	125	100	225	563	
JULY	25	100	125	313	
AUGUST	100	75	175	438	
SEPTEMBER	25	10	35	88	
OCTOBER	0	0	0	0	25
NOVEMBER	0	0	0	0	25
DECEMBER	0	0	0	0	25
JANUARY	0	0	0	0	25
FEBRUARY	0	0	0	0	25
MARCH	0	0	0	0	25
TOTAL	285	295	580	1450	

Factors influencing reported use:
75 DATA NOT AVAILABLE
25 SYSTEM NOT IN PLACE FOR DAY USE STATS COLLECTION

Note: - The above statistics represent minimum estimates of Day Use based upon a pre-determined relationship between camping and day use.

HISTORICAL COMPARISON

NORTHERN REGION
TWIN LAKES RECREATION AREA
1987/1988 FISCAL YEAR

	SUM					
	1983/84 (63)	1984/85 (63)	1985/86 (63)	1986/87 (63)	1987/88 (82)	% CHANGE FROM LAST YEAR
TYPE OF USE						
CAMPING PARTY NIGHTS					583	
DAY USE PARTIES					580	

Factors influencing reported use:
63 STATS NOT REPORTED-INCOMPATIBLE COLLECTION METHOD.
82 DATA FOR ONE PEAK SEASON MONTH NOT AVAILABLE

Note: - Comparisons to use estimates from previous years are not possible due to different collection methodologies.

- The above Day Use Party figures only include Peak Season Use.

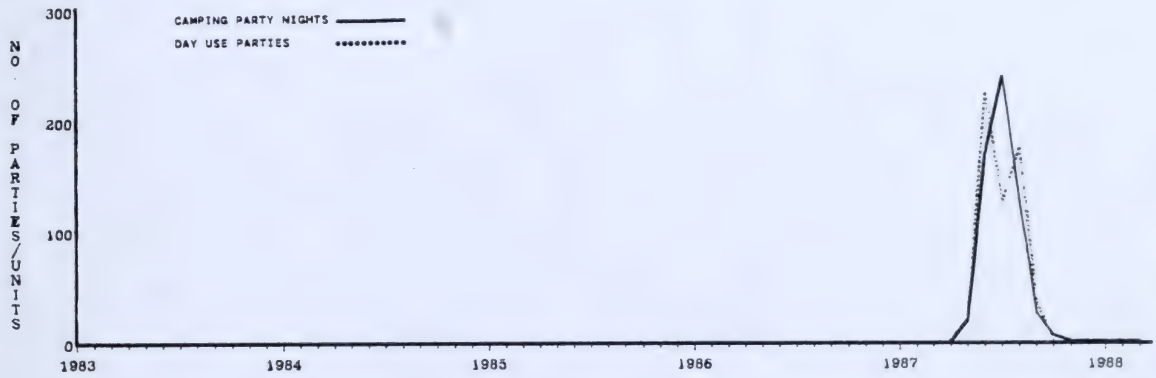

SOUTHERN REGION

REGIONAL SUMMARY
Southern Region

CAMPING USE

SOUTHERN REGION
1987-1988 FISCAL YEAR

	CAMPING PARTY NIGHTS			INDIVIDUAL	PARTIES
	WEEKDAYS	WEEKENDS	TOTAL	CAMPER NIGHTS	TURNED AWAY
MONTH					
APRIL	626	1259	1885	5960	
MAY	2847	9633	12480	38249	357
JUNE	8794	11130	19924	59469	554
JULY	19589	13317	32906	95771	921
AUGUST	13306	12787	26093	77253	273
SEPTEMBER	3300	7173	10473	32040	68
OCTOBER	1316	1625	2941	8132	
NOVEMBER	286	137	423	1151	
DECEMBER	5	12	17	50	
JANUARY	11	92	103	264	
FEBRUARY	45	110	155	440	
MARCH	81	209	290	820	
TOTAL	50206	57484	107690	319600	2173

CAPACITY= 2419 SITES

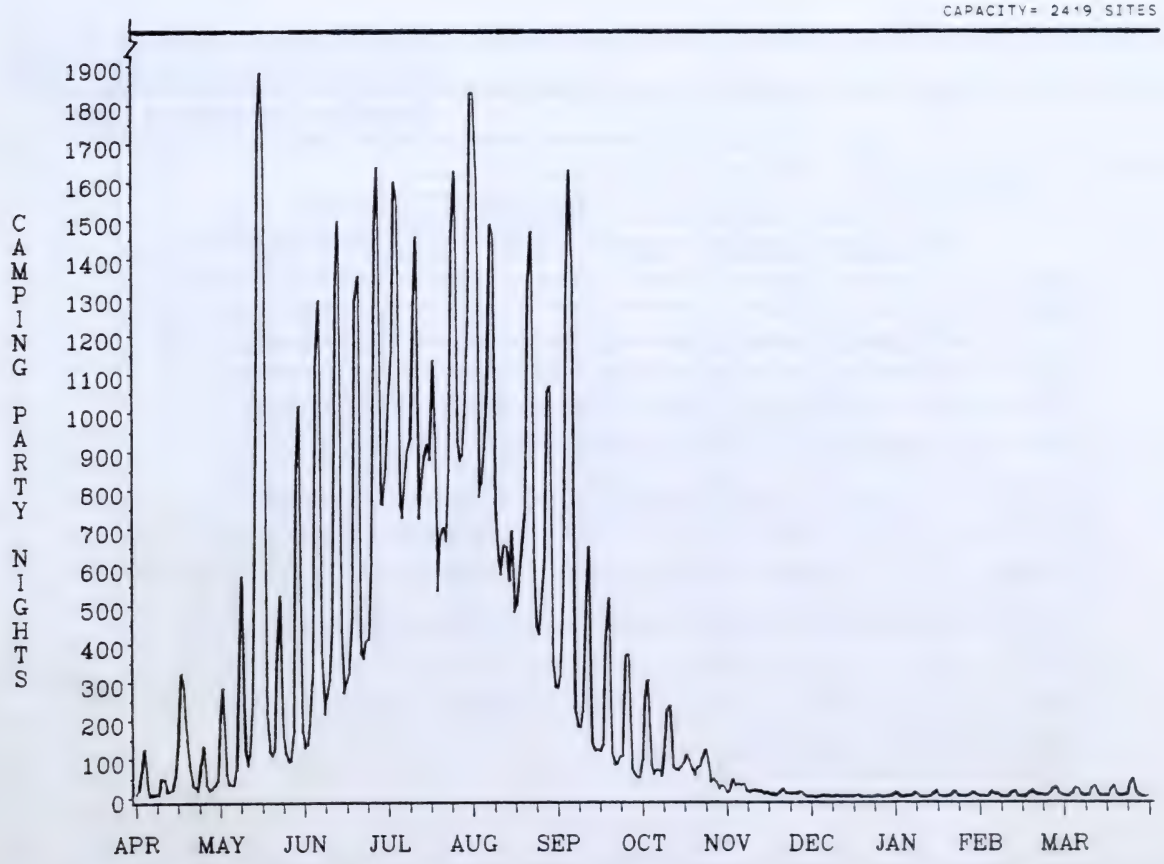

SOUTHERN REGION
1987/1988 FISCAL YEAR

CAMPGROUND OCCUPANCY DATA

CAPACITY= 2419 SITES

	SITE NIGHTS	AVG DAILY % OCCUPANCY			NUMBER OF NIGHTS AT % OCCUPANCY							OVERFLOW	
	AVAILABLE	WKDAY	WKEND	TOTAL	0	1-24	25-49	50-74	75-99	100	100+	PARTY NIGHTS	
MONTH													
APRIL	59700	1	7	3	0	30	0	0	0	0	0		58
MAY	71240	6	38	18	0	24	4	2	1	0	0	174	58
JUNE	71652	17	58	28	0	18	5	7	0	0	0	206	
JULY	74212	37	61	44	0	1	21	8	1	0	0	1137	
AUGUST	74890	26	53	35	0	10	15	5	1	0	0	494	
SEPTEMBER	64975	7	36	16	0	26	1	3	0	0	0	45	
OCTOBER	59412	3	8	5	0	31	0	0	0	0	0		
NOVEMBER	40470	1	1	1	2	28	0	0	0	0	0	30	
DECEMBER	41819	0	0	0	20	11	0	0	0	0	0		
JANUARY	41819	0	1	0	13	18	0	0	0	0	0		
FEBRUARY	39121	0	1	0	10	19	0	0	0	0	0		
MARCH	41819	0	2	1	3	28	0	0	0	0	0	9	
TOTAL	681129	8	22	13	48	244	46	25	3	0	0	2095	

Factors influencing reported use:
58 MOST OF PRA REGISTRATION SYSTEMS NOT IN PLACE

GROUP CAMPING USE

	GROUP UNIT NIGHTS			INDIVIDUAL	OCCUPANCY			
	WEEKDAYS	WEEKENDS	TOTAL	CAMPER NIGHTS	AREA NITES AVAILABLE	AREA NITES OCCUPIED		
MONTH								
APRIL	132	132	264	1335	270	12		
MAY	122	443	565	2017	341	64		
JUNE	169	413	582	2118	330	69		
JULY	362	647	1009	3918	341	101		
AUGUST	124	457	581	2199	341	79		
SEPTEMBER	73	326	399	1234	330	45		
OCTOBER	0	53	53	219	279	7	50	
NOVEMBER	10	46	56	218	270	8	50	
DECEMBER	0	22	22	88	248	2	50	54
JANUARY	0	28	28	112	270	4	50	54
FEBRUARY	5	27	32	104	261	6	50	54
MARCH	0	60	60	242	279	7	50	54
TOTAL	997	2654	3651	13806	3560	404		

Factors influencing reported use:
50 SOME AREAS AFFECTED BY SEASONAL CLOSURE
54 DATA NOT AVAILABLE FOR SOME AREAS

DAY USE

SOUTHERN REGION
1987/1988 FISCAL YEAR

	DAY USE PARTIES			INDIVID	
	WEEKDAYS	WEEKENDS	TOTAL	DAY USERS	
MONTH					
APRIL	13000	9675	22675	71252	75
MAY	16625	23235	39860	124160	75 71
JUNE	27060	23865	50925	157697	
JULY	50055	25420	75475	236720	
AUGUST	39355	29700	69055	220356	
SEPTEMBER	15480	15280	30760	96348	
OCTOBER	16375	11300	27675	76240	
NOVEMBER	9100	5450	14550	38240	
DECEMBER	7470	4535	12005	31685	
JANUARY	7905	7060	14965	39647	
FEBRUARY	7350	6945	14295	37567	
MARCH	9125	9135	18260	47676	
TOTAL	218900	171600	390500	1177590	

Factors influencing reported use:
75 DATA NOT AVAILABLE
71 ESTIMATES-NO TRAFFIC COUNTER IN OPERATION

HISTORICAL COMPARISON

	SUM					
	1983/84	1984/85	1985/86	1986/87	1987/88	% CHANGE FROM LAST YEAR
TYPE OF USE						
CAMPING PARTY NIGHTS	95428	94604	86018	101265	107690	
GROUP UNIT NIGHTS				3157	3651	16
DAY USE PARTIES	N/A	N/A	N/A	366768	390500	

Note: - The above 1987/88 Camping Party Night figures include P.R.A. use. Reported 1986/87 Camping Party Night figures do not include P.R.A. use due to incompatibility of collection methodologies. For comparative purposes, the 1987/88 Provincial Park camping party night total is 99,605. This represents a 2 percent decrease over 1986/87.

- The above 1987/88 Day Use Party figures include P.R.A. use but, 1986/87 does not. For comparitive purposes, 1987/88 Provincial Park day use party total is 381,725. This represents a 4 percent increase over 1986/87.

- A system to calculate Group Unit Nights was introduced in 1986.

N/A - Figure not reported at this level as Day Use Study not completed for some Parks.

SOUTHERN REGION
1987 1988 FISCAL YEAR

HISTORICAL COMPARISON

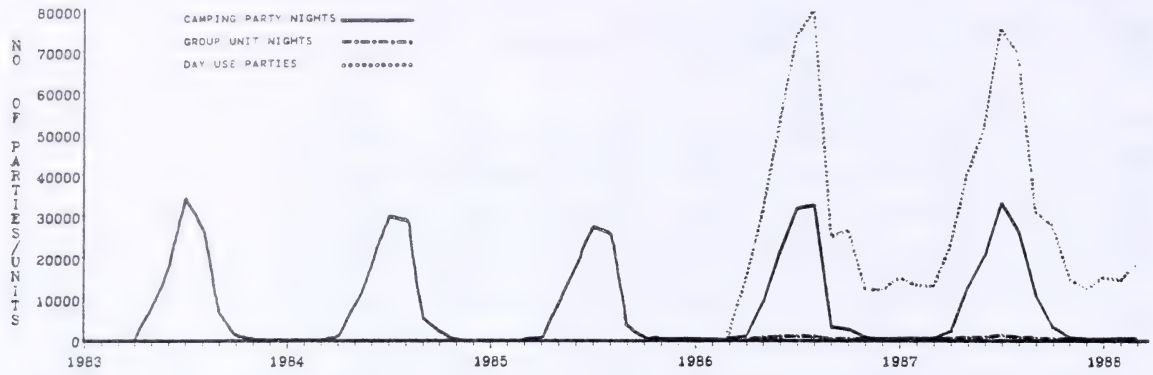

PROVINCIAL PARKS

Southern Region

CAMPING USE

SOUTHERN REGION
BEAUVAIS LAKE PARK
1987/1988 FISCAL YEAR

	CAMPING PARTY NIGHTS			INDIVIDUAL	PARTIES
	WEEKDAYS	WEEKENDS	TOTAL	CAMPER NIGHTS	TURNED AWAY
MONTH					
APRIL	5	12	17	50	
MAY	88	343	431	1267	
JUNE	305	403	708	2114	
JULY	540	478	1018	3060	
AUGUST	443	502	945	2829	
SEPTEMBER	89	305	394	1160	
OCTOBER	14	33	47	119	
NOVEMBER	13	2	15	39	
DECEMBER	0	0	0	0	
JANUARY	2	0	2	5	
FEBRUARY	0	0	0	0	
MARCH	0	0	0	0	
TOTAL	1499	2078	3577	10645	

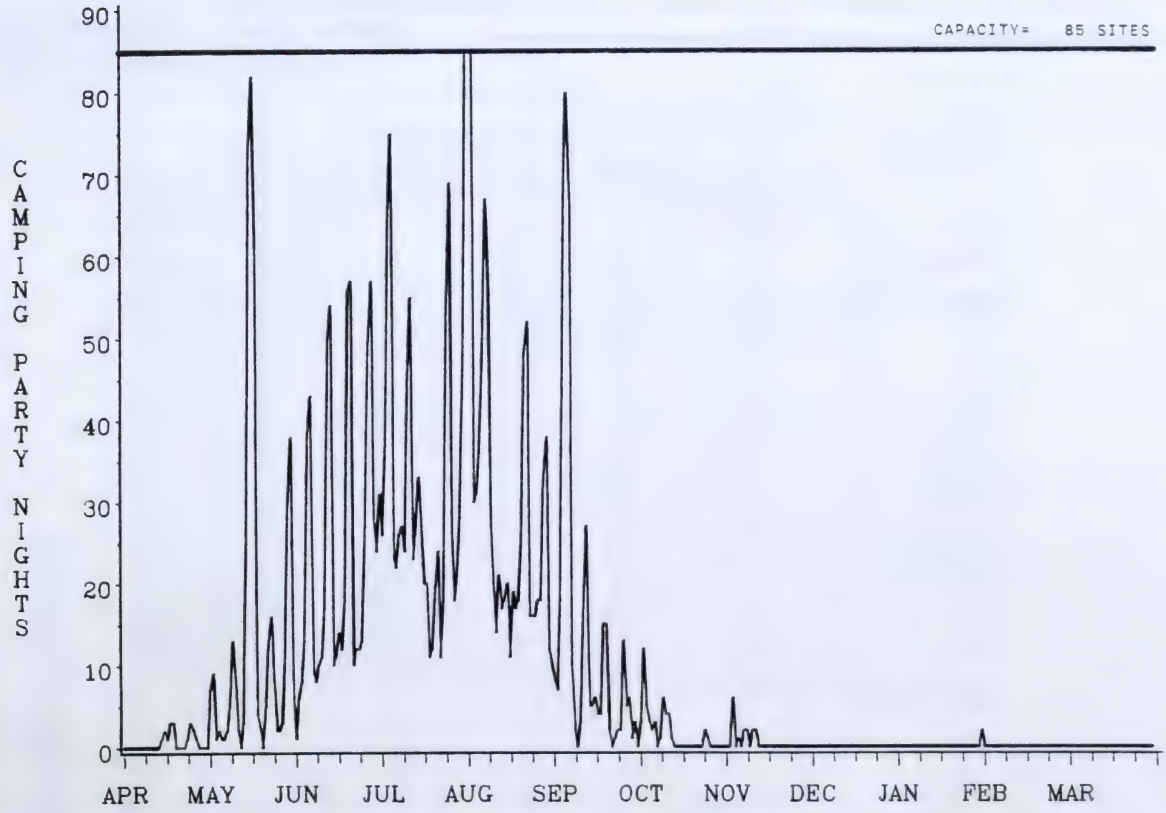

SOUTHERN REGION
BEAUVAIS LAKE PARK
1987/1988 FISCAL YEAR

CAMPGROUND OCCUPANCY DATA

CAPACITY= 85 SITES

	SITE NIGHTS	AVG DAILY % OCCUPANCY			NUMBER OF NIGHTS AT % OCCUPANCY							OVERFLOW
	AVAILABLE	WKDAY	WKEND	TOTAL	0	1-24	25-49	50-74	75-99	100	100+	PARTY NIGHTS
MONTH												
APRIL	2550	0	2	1	21	9	0	0	0	0	0	
MAY	2635	5	37	16	2	23	3	1	2	0	0	
JUNE	2550	16	59	28	0	18	5	7	0	0	0	
JULY	2635	29	62	39	0	8	15	4	3	1	0	
AUGUST	2635	25	59	36	0	17	7	4	1	2	0	
SEPTEMBER	2550	5	40	15	3	23	1	0	3	0	0	
OCTOBER	2635	1	4	2	18	13	0	0	0	0	0	
NOVEMBER	2550	1	0	1	24	6	0	0	0	0	0	
DECEMBER	2635	0	0	0	31	0	0	0	0	0	0	
JANUARY	2635	0	0	0	30	1	0	0	0	0	0	
FEBRUARY	2465	0	0	0	29	0	0	0	0	0	0	
MARCH	2635	0	0	0	31	0	0	0	0	0	0	
TOTAL	31110	7	22	11	189	118	31	16	9	3	0	

GROUP CAMPING USE

	GROUP UNIT NIGHTS			INDIVIDUAL	OCCUPANCY		
	WEEKDAYS	WEEKENDS	TOTAL	CAMPER NIGHTS	AREA NITES AVAILABLE	AREA NITES OCCUPIED	
MONTH							
APRIL	0	0	0	0	0	0	8
MAY	0	0	0	0	0	0	8
JUNE	0	0	0	0	0	0	8
JULY	0	0	0	0	0	0	8
AUGUST	0	0	0	0	0	0	8
SEPTEMBER	0	0	0	0	0	0	8
OCTOBER	0	0	0	0	0	0	8
NOVEMBER	0	0	0	0	0	0	8
DECEMBER	0	0	0	0	0	0	8
JANUARY	0	0	0	0	31	0	
FEBRUARY	5	5	10	16	29	2	
MARCH	0	0	0	0	31	0	
TOTAL	5	5	10	16	91	2	

Factors influencing reported use:
8 CONSTRUCTION

DAY USE

SOUTHERN REGION
BEAUVAIS LAKE PARK
1987/1988 FISCAL YEAR

	DAY USE PARTIES			INDIVID
	WEEKDAYS	WEEKENDS	TOTAL	DAY USERS
MONTH				
APRIL	175	200	375	960
MAY	250	400	650	1680
JUNE	400	425	825	2107
JULY	625	325	950	2377
AUGUST	425	425	850	2167
SEPTEMBER	275	225	500	1267
OCTOBER	350	200	550	1155
NOVEMBER	350	200	550	1155
DECEMBER	250	250	500	1050
JANUARY	575	450	1025	2152
FEBRUARY	300	350	650	1365
MARCH	350	275	625	1312
TOTAL	4325	3725	8050	18750

HISTORICAL COMPARISON

	SUM					
	1983/84	1984/85	1985/86	1986/87	1987/88	% CHANGE FROM LAST YEAR
TYPE OF USE						
CAMPING PARTY NIGHTS	5795	5658	4831	4794	3577	-25
GROUP UNIT NIGHTS					10	
DAY USE PARTIES	10263	10549	6681	9788	8050	-18

Note: - A system to calculate Group Unit Nights was introduced in 1986.

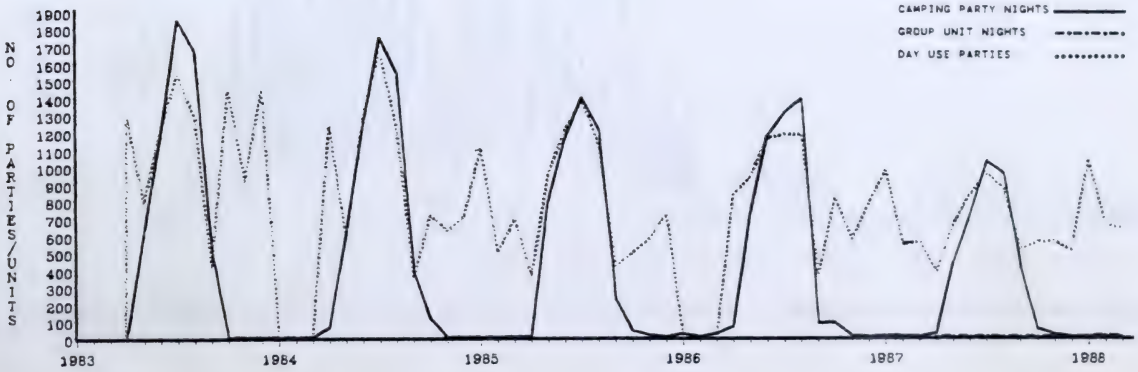

CAMPING USE

SOUTHERN REGION
CHAIN LAKES PARK
1987/1988 FISCAL YEAR

	CAMPING PARTY NIGHTS			INDIVIDUAL	PARTIES
	WEEKDAYS	WEEKENDS	TOTAL	CAMPER NIGHTS	TURNED AWAY
MONTH					
APRIL	33	70	103	316	
MAY	147	766	913	2863	
JUNE	292	552	844	2584	
JULY	345	422	767	2316	
AUGUST	321	513	834	2540	
SEPTEMBER	181	422	603	1857	
OCTOBER	89	95	184	469	
NOVEMBER	166	61	227	584	
DECEMBER	2	1	3	8	
JANUARY	7	63	70	176	
FEBRUARY	0	36	36	90	
MARCH	2	29	31	78	
TOTAL	1585	3030	4615	13881	

CAPACITY= 140 SITES

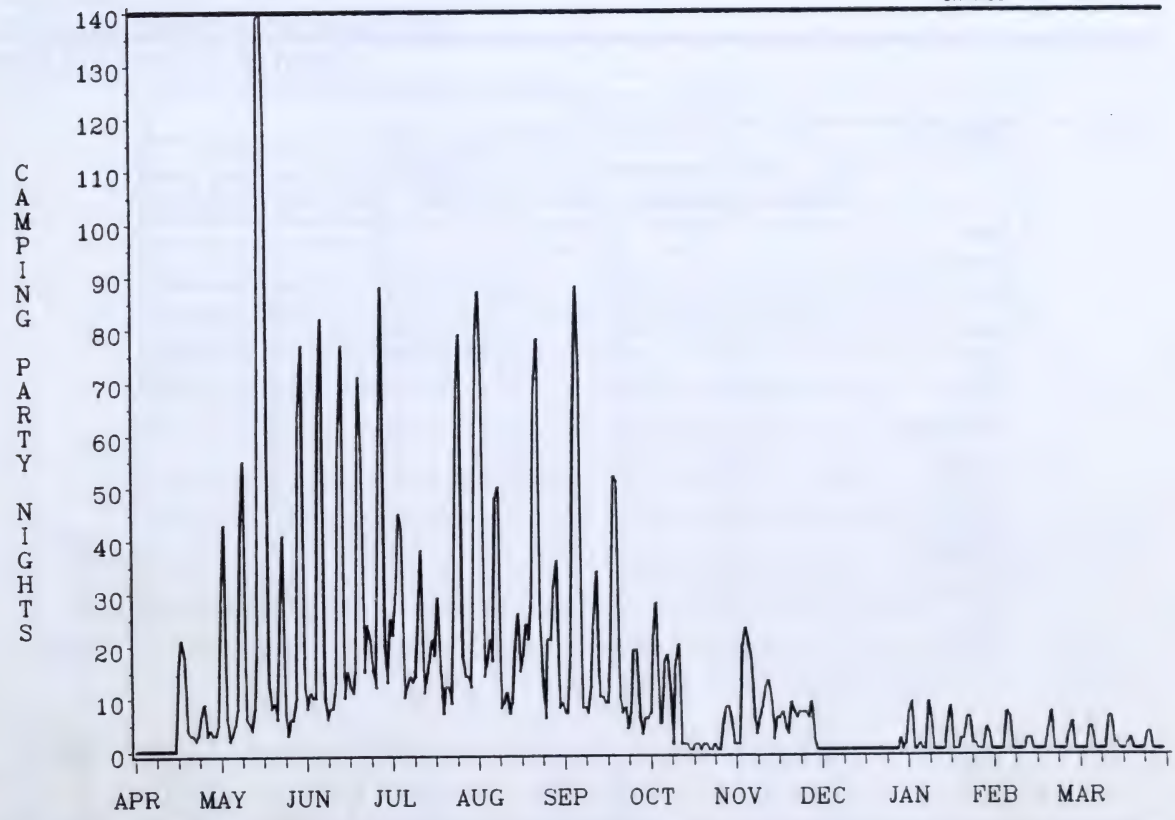

SOUTHERN REGION
CHAIN LAKES PARK
1987/1988 FISCAL YEAR

CAMPGROUND OCCUPANCY DATA

CAPACITY= 140 SITES

	SITE NIGHTS	AVG DAILY % OCCUPANCY			NUMBER OF NIGHTS AT % OCCUPANCY							OVERFLOW	
	AVAILABLE	WKDAY	WKEND	TOTAL	0	1-24	25-49	50-74	75-99	100	100+	PARTY NIGHTS	
MONTH													
APRIL	4200	1	6	2	15	15	0	0	0	0	0		
MAY	4340	5	50	21	0	22	5	1	2	1	0		
JUNE	4200	9	49	20	0	22	4	4	0	0	0		
JULY	4340	11	33	18	0	25	4	2	0	0	0		
AUGUST	4340	11	37	19	0	24	4	3	0	0	0		
SEPTEMBER	4200	6	33	14	0	25	3	2	0	0	0		
OCTOBER	3692	4	8	5	7	24	0	0	0	0	0		13
NOVEMBER	2040	11	11	11	2	24	4	0	0	0	0		13
DECEMBER	2108	0	0	0	29	2	0	0	0	0	0		13
JANUARY	2108	0	9	3	16	15	0	0	0	0	0		13
FEBRUARY	1972	0	7	2	21	8	0	0	0	0	0		13
MARCH	2108	0	5	1	21	10	0	0	0	0	0		13
TOTAL	39648	5	21	10	111	216	24	12	2	1	0		

Factors influencing reported use:
13 SEASONAL CLOSURE

GROUP CAMPING USE

	GROUP UNIT NIGHTS			INDIVIDUAL	OCCUPANCY	
	WEEKDAYS	WEEKENDS	TOTAL	CAMPER NIGHTS	AREA NITES AVAILABLE	AREA NITES OCCUPIED
MONTH						
APRIL	7	0	7	18	30	1
MAY	0	25	25	63	31	2
JUNE	27	53	80	200	30	9
JULY	44	127	171	428	31	11
AUGUST	5	55	60	150	31	5
SEPTEMBER	32	80	112	280	30	10
OCTOBER	0	11	11	41	31	1
NOVEMBER	10	10	20	74	30	4
DECEMBER	0	0	0	0	31	0
JANUARY	0	0	0	0	31	0
FEBRUARY	0	0	0	0	29	0
MARCH	0	0	0	0	31	0
TOTAL	125	361	486	1252	366	44

DAY USE

SOUTHERN REGION
CHAIN LAKES PARK
1987/1988 FISCAL YEAR

	DAY USE PARTIES			INDIVID	
	WEEKDAYS	WEEKENDS	TOTAL	DAY USERS	
MONTH					
APRIL	350	550	900	2395	
MAY	425	1075	1500	4007	
JUNE	550	750	1300	3455	
JULY	600	500	1100	2910	
AUGUST	375	800	1175	3135	70
SEPTEMBER	375	650	1025	2730	
OCTOBER	625	450	1075	2365	
NOVEMBER	1400	525	1925	4235	
DECEMBER	700	400	1100	2420	
JANUARY	925	1075	2000	4400	
FEBRUARY	750	625	1375	3025	
MARCH	750	675	1425	3135	
TOTAL	7825	8075	15900	38212	

Factors influencing reported use:
70 ESTIMATES-TRAFFIC COUNTER MALFUNCTION

HISTORICAL COMPARISON

	SUM					
	1983/84 (26)	1984/85	1985/86	1986/87	1987/88	% CHANGE FROM LAST YEAR
TYPE OF USE						
CAMPING PARTY NIGHTS	3513	4370	3435	4711	4615	-2
GROUP UNIT NIGHTS				283	486	72
DAY USE PARTIES		7945	5910	16179	15900	-2

Factors influencing reported use:
26 DAY USE STUDY NOT DONE-NO CALIBRATION FACTORS

Note: - A system to calculate Group Unit Nights was introduced in 1986.

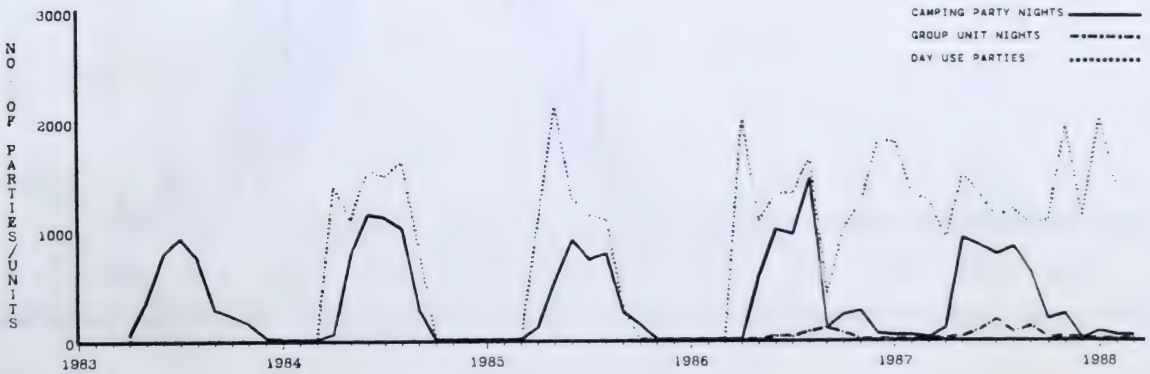

CAMPING USE

SOUTHERN REGION
CYPRESS HILLS PARK
1987/1988 FISCAL YEAR

	CAMPING PARTY NIGHTS			INDIVIDUAL	PARTIES
	WEEKDAYS	WEEKENDS	TOTAL	CAMPER NIGHTS	TURNED AWAY
MONTH					
APRIL	28	145	173	400	
MAY	574	2156	2730	6627	231
JUNE	2923	2785	5708	13664	381
JULY	7240	3734	10974	25398	766
AUGUST	4573	3389	7962	19071	241
SEPTEMBER	759	1349	2108	5056	30
OCTOBER	68	54	122	261	
NOVEMBER	7	0	7	7	
DECEMBER	0	0	0	0	
JANUARY	0	8	8	15	
FEBRUARY	0	0	0	0	
MARCH	4	21	25	52	
TOTAL	16176	13641	29817	70550	1649

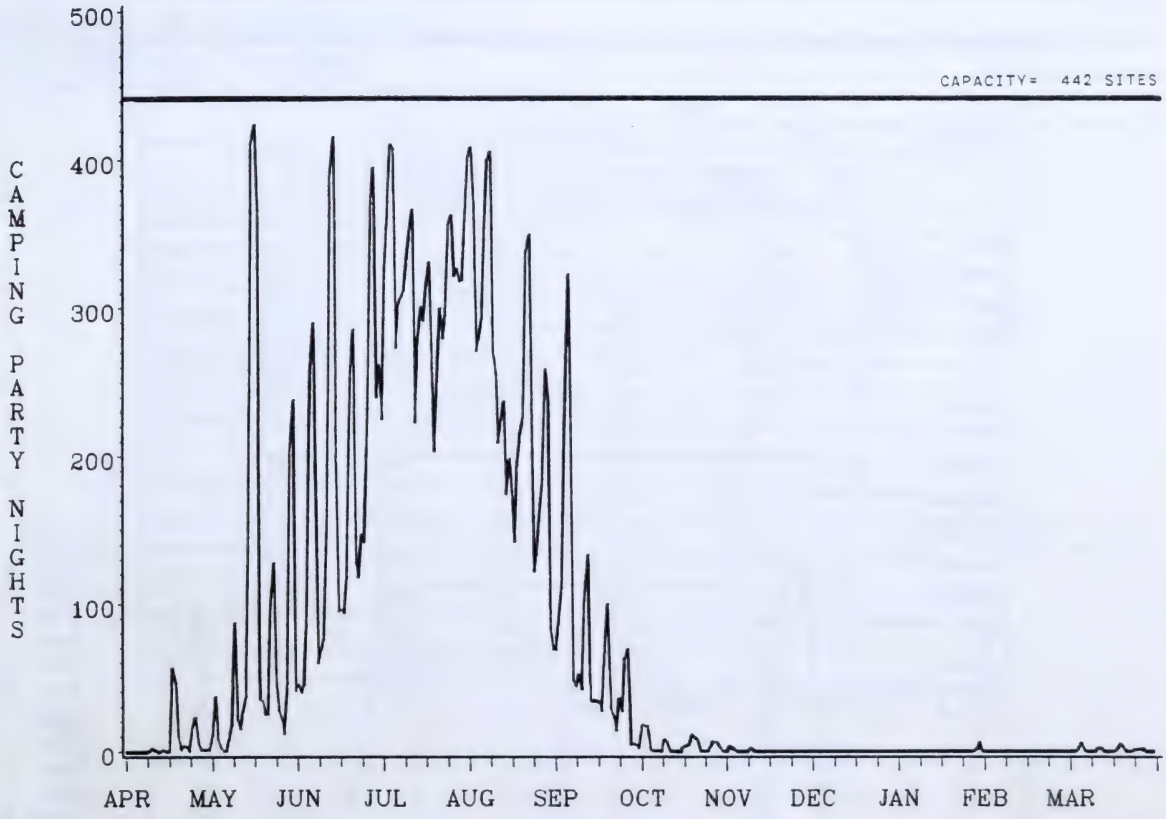

SOUTHERN REGION
CYPRESS HILLS PARK
1987/1988 FISCAL YEAR

CAMPGROUND OCCUPANCY DATA

CAPACITY= 442 SITES

	SITE NIGHTS	AVG DAILY % OCCUPANCY			NUMBER OF NIGHTS AT % OCCUPANCY							OVERFLOW	
	AVAILABLE	WKDAY	WKEND	TOTAL	0	1-24	25-49	50-74	75-99	100	100+	PARTY NIGHTS	
MONTH													
APRIL	5790	1	8	3	14	15	1	0	0	0	0		22 50
MAY	12094	7	49	23	2	21	4	1	1	0	2	137	50
JUNE	13260	30	79	43	0	10	9	7	3	0	1	206	
JULY	13702	74	94	80	0	0	1	11	15	0	4	1115	
AUGUST	13603	50	77	59	0	2	10	11	7	0	1	486	3
SEPTEMBER	6815	17	58	31	0	19	3	7	1	0	0	28	50
OCTOBER	4929	2	3	2	15	16	0	0	0	0	0		22 50
NOVEMBER	3570	0	0	0	27	3	0	0	0	0	0		50
DECEMBER	3689	0	0	0	31	0	0	0	0	0	0		50
JANUARY	3689	0	1	0	29	2	0	0	0	0	0		50
FEBRUARY	3451	0	0	0	29	0	0	0	0	0	0		50
MARCH	3689	0	2	1	20	11	0	0	0	0	0		50
TOTAL	88281	15	31	20	167	99	28	37	27	0	8	1972	

Factors influencing reported use:
22 ESTIMATES-CAMPING USE NOT BASED UPON PERMIT SALES
50 SOME AREAS AFFECTED BY SEASONAL CLOSURE
3 UNSEASONABLE AMOUNT OF PRECIPITATION

GROUP CAMPING USE

	GROUP UNIT NIGHTS			INDIVIDUAL	OCCUPANCY		
	WEEKDAYS	WEEKENDS	TOTAL	CAMPER NIGHTS	AREA NITES AVAILABLE	AREA NITES OCCUPIED	
MONTH							
APRIL	125	111	236	1251	30	9	50
MAY	47	111	158	617	93	14	
JUNE	38	56	94	443	90	11	
JULY	238	159	397	1823	93	44	
AUGUST	69	124	193	761	93	26	
SEPTEMBER	0	14	14	48	90	2	
OCTOBER	0	7	7	28	31	2	50
NOVEMBER	0	36	36	144	30	4	50
DECEMBER	0	22	22	88	31	2	50
JANUARY	0	28	28	112	22	4	50
FEBRUARY	0	22	22	88	29	4	50
MARCH	0	52	52	208	31	5	50
TOTAL	517	742	1259	5611	663	127	

Factors influencing reported use:
50 SOME AREAS AFFECTED BY SEASONAL CLOSURE

DAY USE

SOUTHERN REGION
CYPRESS HILLS PARK
1987/1988 FISCAL YEAR

	DAY USE PARTIES			INDIVID	
	WEEKDAYS	WEEKENDS	TOTAL	DAY USERS	
MONTH					
APRIL	550	675	1225	3510	70
MAY	1050	2300	3350	9735	
JUNE	1775	2800	4575	13192	
JULY	3000	2400	5400	15300	
AUGUST	1525	3200	4725	13717	
SEPTEMBER	1000	1750	2750	7950	
OCTOBER	3300	1525	4825	11580	
NOVEMBER	2650	1000	3650	8760	
DECEMBER	2100	800	2900	6960	
JANUARY	1000	1300	2300	5520	
FEBRUARY	1750	1650	3400	8160	
MARCH	725	2050	2775	6660	
TOTAL	20425	21450	41875	111045	

Factors influencing reported use:
70 ESTIMATES-TRAFFIC COUNTER MALFUNCTION

HISTORICAL COMPARISON

	SUM					
	1983/84 (13)	1984/85 (13)	1985/86 (13)	1986/87 (50)	1987/88 (50)	% CHANGE FROM LAST YEAR
TYPE OF USE						
CAMPING PARTY NIGHTS	30415	30485	33027	32775	29817	-9
GROUP UNIT NIGHTS				1245	1259	1
DAY USE PARTIES				51496	41875	-19

Factors influencing reported use:
13 SEASONAL CLOSURE
50 SOME AREAS AFFECTED BY SEASONAL CLOSURE

Note: - Comparison does not include Day Use Parties prior to completion of the Day Use Study (ie.1986)

- A system to calculate Group Unit Nights was introduced in 1986.

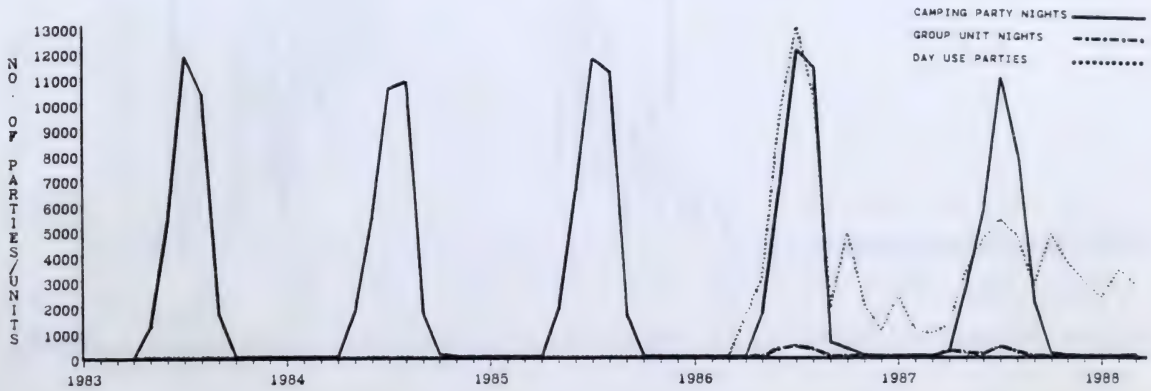

CAMPING USE

SOUTHERN REGION
DINOSAUR PARK
1987/1988 FISCAL YEAR

	CAMPING PARTY NIGHTS			INDIVIDUAL	PARTIES
	WEEKDAYS	WEEKENDS	TOTAL	CAMPER NIGHTS	TURNED AWAY
MONTH					
APRIL	18	88	106	350	
MAY	124	411	535	1765	26
JUNE	506	417	923	3046	
JULY	1159	596	1755	5791	17
AUGUST	990	543	1533	5059	4
SEPTEMBER	212	300	512	1690	
OCTOBER	91	129	220	616	
NOVEMBER	0	0	0	0	
DECEMBER	0	0	0	0	
JANUARY	0	0	0	0	
FEBRUARY	5	2	7	20	
MARCH	5	9	14	39	
TOTAL	3110	2495	5605	18376	47

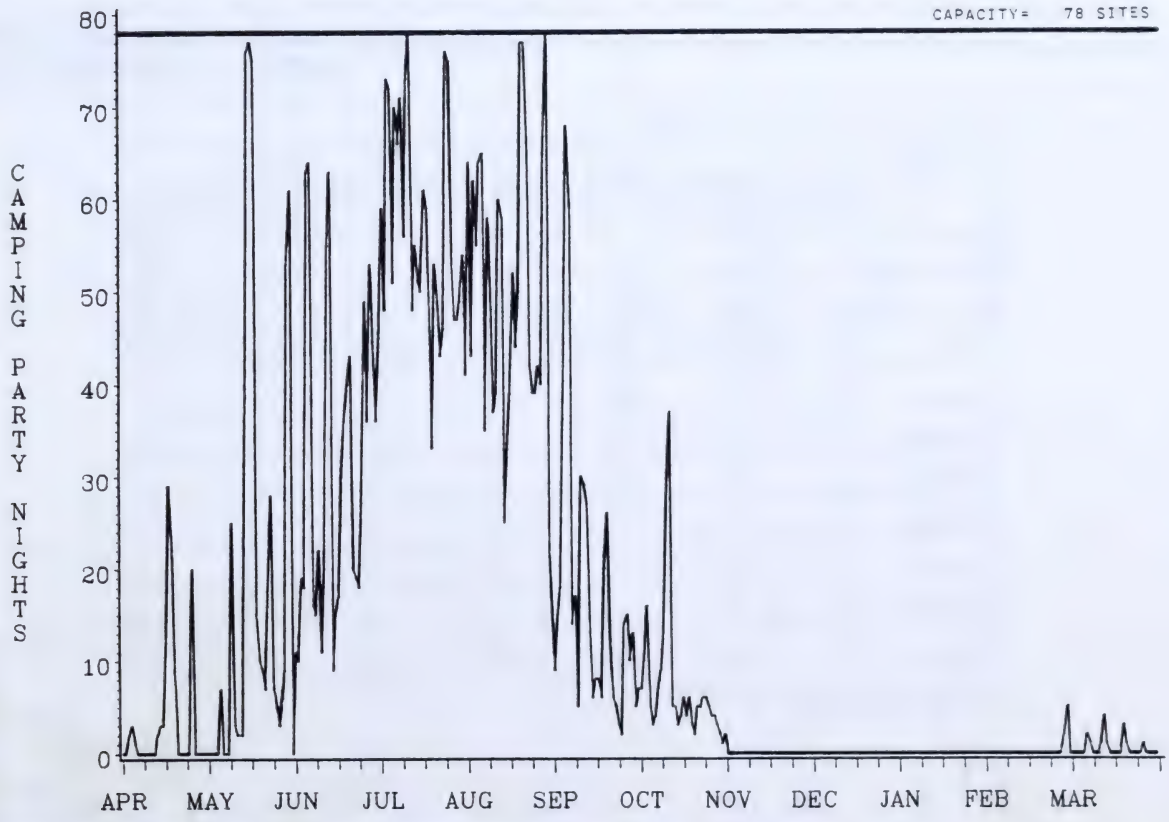

SOUTHERN REGION
DINOSAUR PARK
1987/1988 FISCAL YEAR

CAMPGROUND OCCUPANCY DATA

CAPACITY= 78 SITES

	SITE NIGHTS	AVG DAILY % OCCUPANCY			NUMBER OF NIGHTS AT % OCCUPANCY							OVERFLOW	
	AVAILABLE	WKDAY	WKEND	TOTAL	0	1-24	25-49	50-74	75-99	100	100+	PARTY NIGHTS	
MONTH													
APRIL	2340	1	13	5	19	8	3	0	0	0	0		22
MAY	2418	8	48	22	8	15	3	1	4	0	0		
JUNE	2340	29	67	39	0	12	8	7	3	0	0		
JULY	2418	68	85	73	0	0	1	18	11	1	0		
AUGUST	2418	60	70	63	0	1	5	15	9	1	0		
SEPTEMBER	2340	13	43	22	0	22	5	1	2	0	0		
OCTOBER	2418	6	15	9	0	29	2	0	0	0	0		22
NOVEMBER	2340	0	0	0	30	0	0	0	0	0	0		22
DECEMBER	2418	0	0	0	31	0	0	0	0	0	0		22
JANUARY	2418	0	0	0	31	0	0	0	0	0	0		22
FEBRUARY	2262	0	0	0	27	2	0	0	0	0	0		22
MARCH	2418	0	1	1	23	8	0	0	0	0	0		22
TOTAL	28548	15	28	19	169	97	27	42	29	2	0		

Factors influencing reported use:
22 ESTIMATES-CAMPING USE NOT BASED UPON PERMIT SALES

GROUP CAMPING USE

	GROUP UNIT NIGHTS			INDIVIDUAL	OCCUPANCY		
	WEEKDAYS	WEEKENDS	TOTAL	CAMPER NIGHTS	AREA NITES AVAILABLE	AREA NITES OCCUPIED	
MONTH							
APRIL	0	0	0	0	30	0	
MAY	36	44	80	256	31	8	
JUNE	77	56	133	426	30	15	
JULY	40	64	104	333	31	10	
AUGUST	6	26	32	102	31	5	
SEPTEMBER	0	16	16	51	30	2	
OCTOBER	0	0	0	0	31	0	
NOVEMBER	0	0	0	0	30	0	
DECEMBER	0	0	0	0	0	0	18
JANUARY	0	0	0	0	0	0	18
FEBRUARY	0	0	0	0	0	0	18
MARCH	0	0	0	0	0	0	18
TOTAL	159	206	365	1168	244	40	

Factors influencing reported use:
18 PARK MAINTENANCE

DAY USE

SOUTHERN REGION
DINOSAUR PARK
1987-1988 FISCAL YEAR

	DAY USE PARTIES			INDIVID	
	WEEKDAYS	WEEKENDS	TOTAL	DAY USERS	
MONTH					
APRIL	750	375	1125	3262	71
MAY	1050	1150	2200	6380	
JUNE	1375	900	2275	6597	
JULY	2375	1025	3400	9860	
AUGUST	1875	1350	3225	9352	
SEPTEMBER	650	575	1225	3552	70
OCTOBER	350	250	600	1800	
NOVEMBER	125	175	300	900	
DECEMBER	75	75	150	450	
JANUARY	50	100	150	450	
FEBRUARY	50	75	125	375	
MARCH	0	0	0	0	75 88
TOTAL	8725	6050	14775	42980	

Factors influencing reported use:
71 ESTIMATES-NO TRAFFIC COUNTER IN OPERATION
70 ESTIMATES-TRAFFIC COUNTER MALFUNCTION
75 DATA NOT AVAILABLE
88 TRAFFIC COUNTER MALFUNCTION

HISTORICAL COMPARISON

	SUM					
	1983/84	1984/85	1985/86	1986/87	1987/88	% CHANGE FROM LAST YEAR
TYPE OF USE						
CAMPING PARTY NIGHTS	4180	4655	4325	4702	5605	19
GROUP UNIT NIGHTS				254	365	44
DAY USE PARTIES	10879	9592	11313	12241	14775	21

Note: - A system to calculate Group Unit Nights was introduced in 1986.

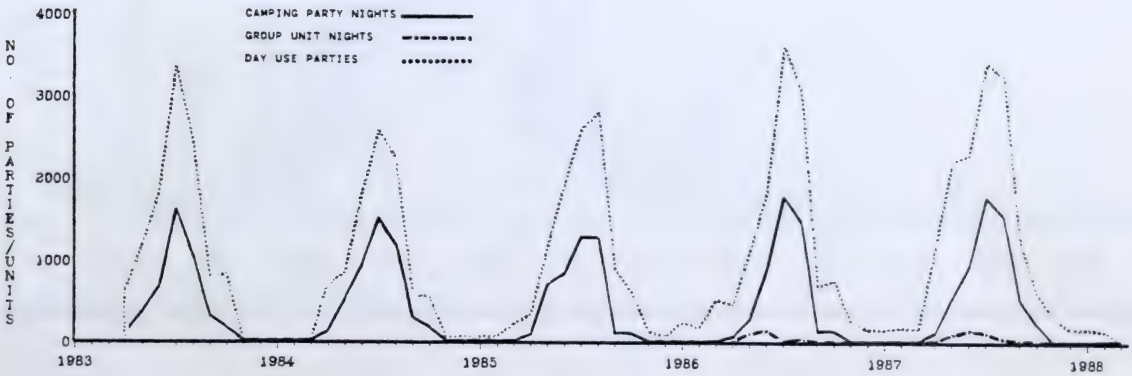

CAMPING USE

SOUTHERN REGION
KINBROOK ISLAND PARK
1987/1988 FISCAL YEAR

	CAMPING PARTY NIGHTS			INDIVIDUAL	PARTIES
	WEEKDAYS	WEEKENDS	TOTAL	CAMPER NIGHTS	TURNED AWAY
MONTH					
APRIL	177	133	310	1063	
MAY	193	792	985	3488	
JUNE	725	1300	2025	7072	
JULY	1971	1378	3349	11465	
AUGUST	957	1144	2101	7276	
SEPTEMBER	215	580	795	2797	
OCTOBER	264	234	498	1491	
NOVEMBER	59	20	79	233	
DECEMBER	1	5	6	18	
JANUARY	0	4	4	12	
FEBRUARY	3	0	3	9	
MARCH	7	3	10	30	
TOTAL	4572	5593	10165	34956	

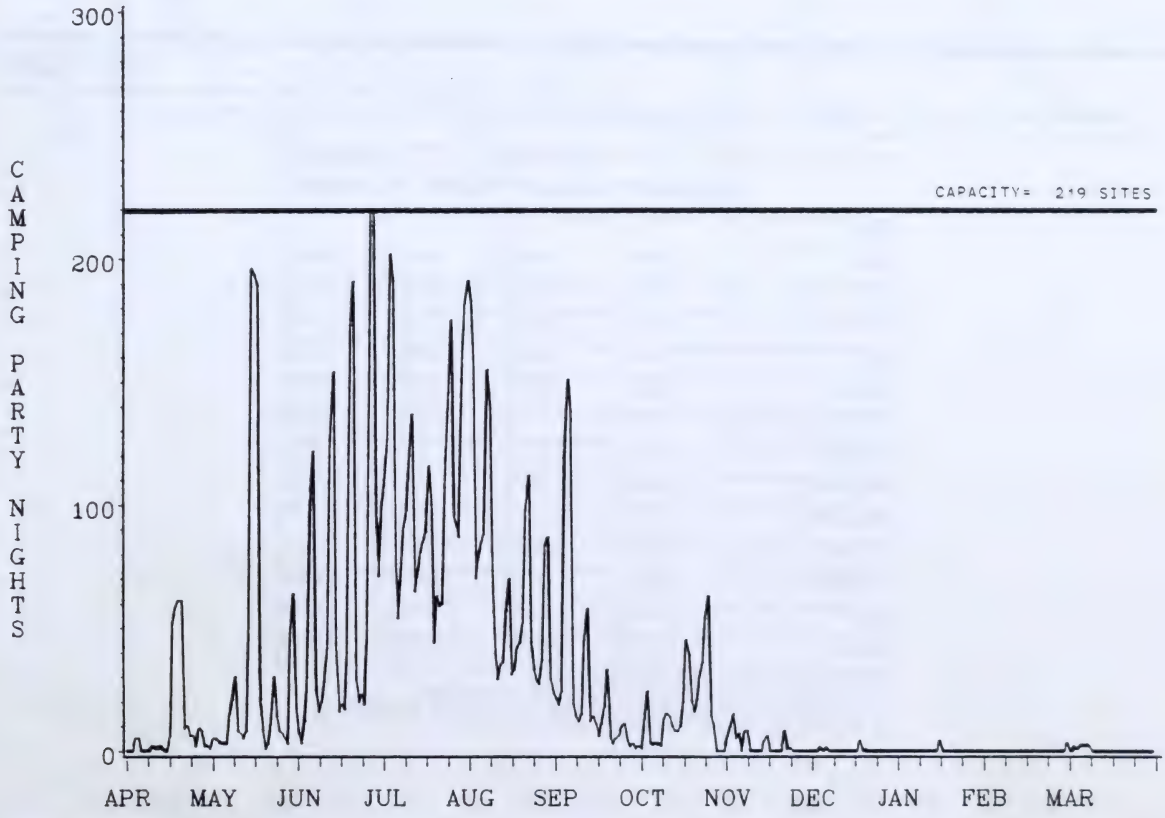

SOUTHERN REGION
KINBROOK ISLAND PARK
1987/1988 FISCAL YEAR

CAMPGROUND OCCUPANCY DATA

CAPACITY= 219 SITES

	SITE NIGHTS	AVG DAILY % OCCUPANCY			NUMBER OF NIGHTS AT % OCCUPANCY							OVERFLOW	
	AVAILABLE	WKDAY	WKEND	TOTAL	0	1-24	25-49	50-74	75-99	100	100+	PARTY NIGHTS	
MONTH													
APRIL	6570	4	7	5	9	18	3	0	0	0	0		22
MAY	6789	4	33	15	0	27	1	0	3	0	0		
JUNE	6570	15	74	31	0	19	4	3	2	2	0		
JULY	6789	41	70	49	0	2	17	7	5	0	0		
AUGUST	6789	21	52	31	0	16	10	4	1	0	0		
SEPTEMBER	6570	5	29	12	0	26	1	3	0	0	0		
OCTOBER	6789	6	10	7	4	26	1	0	0	0	0		
NOVEMBER	6570	1	1	1	18	12	0	0	0	0	0		
DECEMBER	6789	0	0	0	28	3	0	0	0	0	0		
JANUARY	6789	0	0	0	30	1	0	0	0	0	0		
FEBRUARY	6351	0	0	0	28	1	0	0	0	0	0		
MARCH	6789	0	0	0	25	6	0	0	0	0	0		
TOTAL	80154	8	23	13	142	157	37	17	11	2	0		

Factors influencing reported use:
22 ESTIMATES-CAMPING USE NOT BASED UPON PERMIT SALES

DAY USE

	DAY USE PARTIES			INDIVID	
	WEEKDAYS	WEEKENDS	TOTAL	DAY USERS	
MONTH					
APRIL	1475	1000	2475	6930	71
MAY	650	1650	2300	6440	72
JUNE	1375	2250	3625	10150	
JULY	2325	1625	3950	11060	70
AUGUST	1400	2000	3400	9520	
SEPTEMBER	650	775	1425	3990	
OCTOBER	475	275	750	1875	
NOVEMBER	500	350	850	2125	
DECEMBER	375	275	650	1625	
JANUARY	675	650	1325	3313	
FEBRUARY	650	825	1475	3688	
MARCH	3200	2350	5550	13875	
TOTAL	13750	14025	27775	74590	

Factors influencing reported use:
71 ESTIMATES-NO TRAFFIC COUNTER IN OPERATION
72 ESTIMATES-INFREQUENT READINGS OF TRAFFIC COUNTER
70 ESTIMATES-TRAFFIC COUNTER MALFUNCTION

HISTORICAL COMPARISON

SOUTHERN REGION
MINBROOK ISLAND PARK
1987/1988 FISCAL YEAR

	SUM					
	1983/84	1984/85	1985/86	1986/87	1987/88	% CHANGE FROM LAST YEAR
TYPE OF USE						
CAMPING PARTY NIGHTS	7804	60[illegible]	4760	9784	10165	4
DAY USE PARTIES	20777	16659	23034	28759	27775	-3

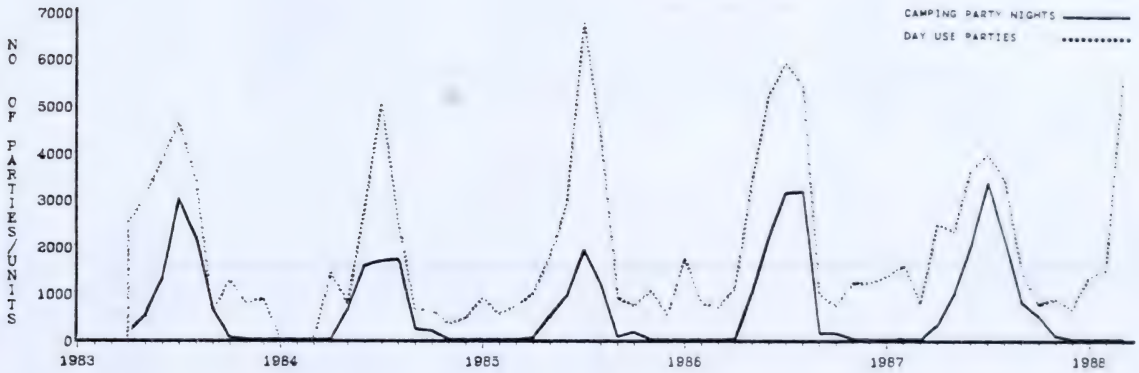

CAMPING USE

SOUTHERN REGION
LITTLE BOW PARK
1987/1988 FISCAL YEAR

	CAMPING PARTY NIGHTS			INDIVIDUAL	PARTIES
	WEEKDAYS	WEEKENDS	TOTAL	CAMPER NIGHTS	TURNED AWAY
MONTH					
APRIL	15	78	93	313	
MAY	150	661	811	2727	
JUNE	398	984	1382	4619	
JULY	1393	1213	2606	8582	
AUGUST	652	1081	1733	5762	
SEPTEMBER	167	675	842	2829	
OCTOBER	25	107	132	396	
NOVEMBER	2	6	8	24	
DECEMBER	0	0	0	0	
JANUARY	0	0	0	0	
FEBRUARY	8	14	22	66	
MARCH	5	4	9	27	
TOTAL	2815	4823	7638	25346	

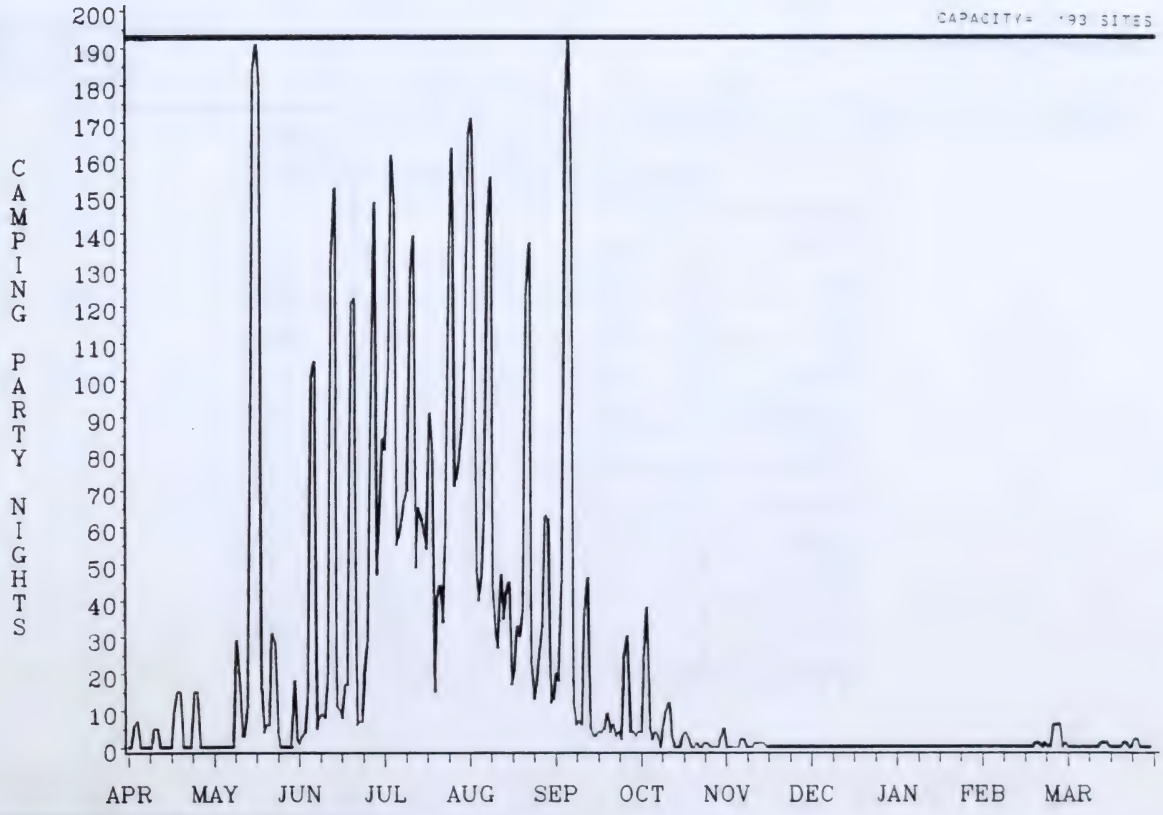

SOUTHERN REGION
LITTLE BOW PARK
1987/1988 FISCAL YEAR

CAMPGROUND OCCUPANCY DATA

CAPACITY= 193 SITES

	SITE NIGHTS	AVG DAILY % OCCUPANCY			NUMBER OF NIGHTS AT % OCCUPANCY							OVERFLOW	
	AVAILABLE	WKDAY	WKEND	TOTAL	0	1-24	25-49	50-74	75-99	100	100+	PARTY NIGHTS	
MONTH													
APRIL	5790	0	4	2	21	9	0	0	0	0	0		
MAY	3842	7	43	21	13	12	2	1	3	0	0		13 21
JUNE	4872	12	64	28	0	19	2	7	2	0	0		18 21
JULY	5206	40	70	50	0	1	17	8	5	0	0		18 21
AUGUST	5983	16	56	29	0	22	3	4	2	0	0		21
SEPTEMBER	5790	4	39	15	0	27	0	0	2	1	0		
OCTOBER	1457	3	21	9	12	16	1	1	1	0	0		13
NOVEMBER	1410	0	2	1	24	6	0	0	0	0	0		13
DECEMBER	1457	0	0	0	31	0	0	0	0	0	0		13
JANUARY	1457	0	0	0	31	0	0	0	0	0	0		13
FEBRUARY	1363	1	4	2	22	7	0	0	0	0	0		13
MARCH	1457	0	1	1	24	7	0	0	0	0	0		
TOTAL	40084	7	25	13	178	126	25	21	15	1	0		

Factors influencing reported use:
13 SEASONAL CLOSURE
21 ESTIMATES DUE TO INCORRECT RECORDING METHODOLOGY
18 PARK MAINTENANCE

DAY USE

	DAY USE PARTIES			INDIVID	
	WEEKDAYS	WEEKENDS	TOTAL	DAY USERS	
MONTH					
APRIL	100	175	275	787	72
MAY	325	825	1150	3302	72
JUNE	600	1150	1750	5015	
JULY	1200	1125	2325	6622	
AUGUST	600	1125	1725	4942	
SEPTEMBER	300	600	900	2580	
OCTOBER	325	225	550	1650	
NOVEMBER	175	100	275	825	
DECEMBER	50	150	200	600	
JANUARY	225	125	350	1050	
FEBRUARY	225	200	425	1275	
MARCH	75	225	300	900	
TOTAL	4200	6025	10225	29550	

Factors influencing reported use:
72 ESTIMATES-INFREQUENT READINGS OF TRAFFIC COUNTER

HISTORICAL COMPARISON

SOUTHERN REGION
LITTLE BOW PARK
1987/1988 FISCAL YEAR

	SUM					
	1983/84 (26)	1984/85	1985/86	1986/87	1987/88 (21)	% CHANGE FROM LAST YEAR
TYPE OF USE						
CAMPING PARTY NIGHTS	9135	10080	4980	8600	7638	-11
DAY USE PARTIES		11926	10359	14903	10225	-31

Factors influencing reported use:
26 DAY USE STUDY NOT DONE-NO CALIBRATION FACTORS
21 ESTIMATES DUE TO INCORRECT RECORDING METHODOLOGY

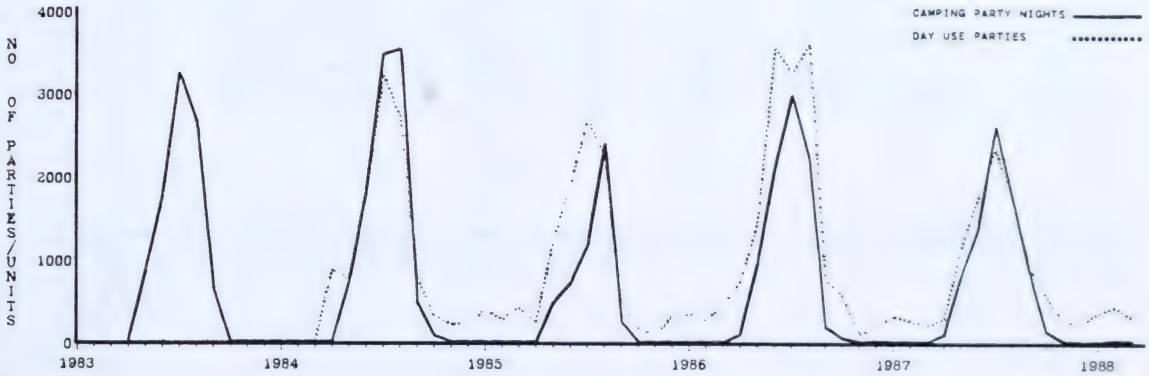

CAMPING USE

SOUTHERN REGION
LITTLE FISH LAKE PARK
1987/1988 FISCAL YEAR

	CAMPING PARTY NIGHTS			INDIVIDUAL	PARTIES
	WEEKDAYS	WEEKENDS	TOTAL	CAMPER NIGHTS	TURNED AWAY
MONTH					
APRIL	0	0	0	0	
MAY	17	101	118	420	
JUNE	95	141	236	821	
JULY	298	233	531	1822	
AUGUST	169	156	325	1119	
SEPTEMBER	88	82	170	586	
OCTOBER	0	4	4	11	
NOVEMBER	4	0	4	12	
DECEMBER	0	0	0	0	
JANUARY	0	0	0	0	
FEBRUARY	0	0	0	0	
MARCH	0	0	0	0	
TOTAL	671	717	1388	4791	

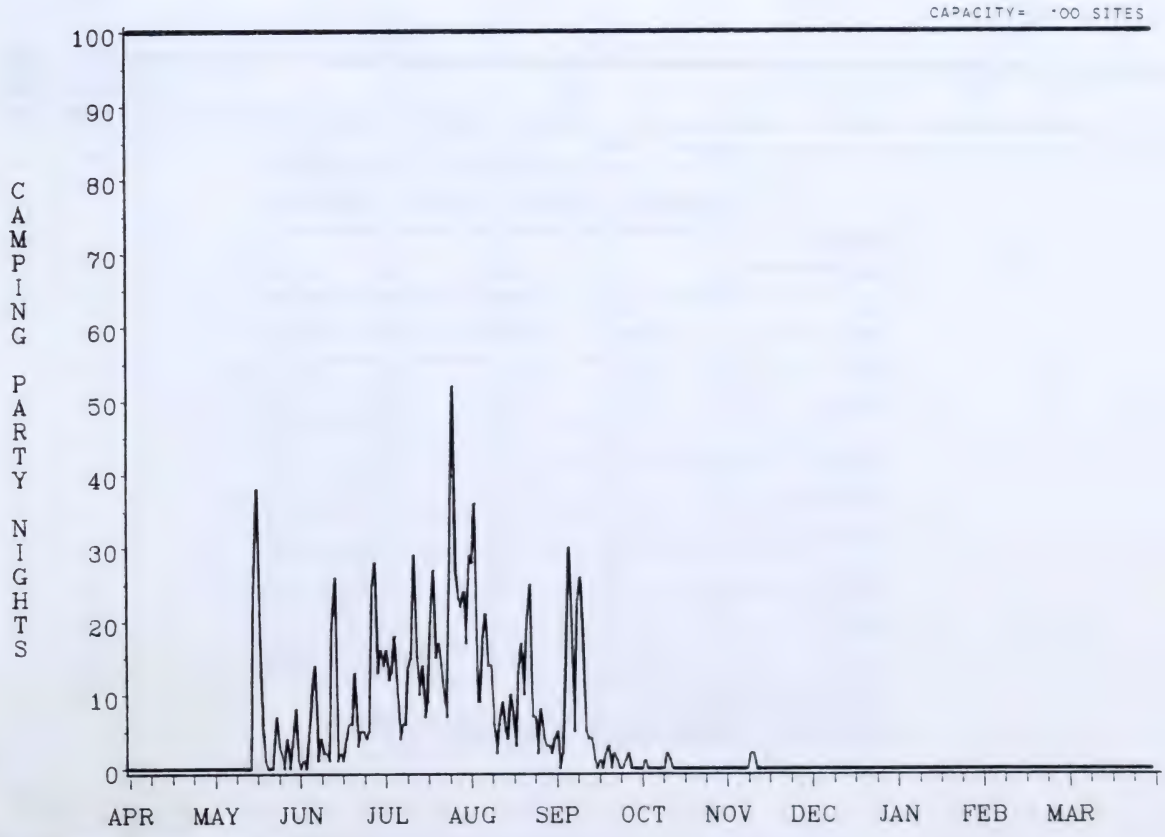

SOUTHERN REGION
LITTLE FISH LAKE PARK
1987/1988 FISCAL YEAR

CAMPGROUND OCCUPANCY DATA

CAPACITY= 100 SITES

	SITE NIGHTS	AVG DAILY % OCCUPANCY			NUMBER OF NIGHTS AT % OCCUPANCY							OVERFLOW	
	AVAILABLE	WKDAY	WKEND	TOTAL	0	1-24	25-49	50-74	75-99	100	100+	PARTY NIGHTS	
MONTH													
APRIL	3000	0	0	0	30	0	0	0	0	0	0		29
MAY	3100	1	9	4	19	11	1	0	0	0	0		
JUNE	3000	4	18	8	2	25	3	0	0	0	0		
JULY	3100	14	26	17	0	25	5	1	0	0	0		
AUGUST	3100	8	16	10	0	28	3	0	0	0	0		
SEPTEMBER	3000	4	9	6	10	18	2	0	0	0	0		
OCTOBER	3100	0	0	0	28	3	0	0	0	0	0		
NOVEMBER	3000	0	0	0	28	2	0	0	0	0	0		22
DECEMBER	3100	0	0	0	31	0	0	0	0	0	0		29
JANUARY	3100	0	0	0	31	0	0	0	0	0	0		29
FEBRUARY	2900	0	0	0	29	0	0	0	0	0	0		29
MARCH	3100	0	0	0	31	0	0	0	0	0	0		29
TOTAL	36600	3	6	4	239	112	14	1	0	0	0		

Factors influencing reported use:
29 ESTIMATES UNAVAILABLE
22 ESTIMATES-CAMPING USE NOT BASED UPON PERMIT SALES

DAY USE

	DAY USE PARTIES			INDIVID	
	WEEKDAYS	WEEKENDS	TOTAL	DAY USERS	
MONTH					
APRIL	0	0	0	0	13
MAY	50	125	175	542	13
JUNE	250	250	500	1550	72
JULY	175	150	325	1007	70
AUGUST	250	200	450	1395	70
SEPTEMBER	75	100	175	542	72
OCTOBER	0	0	0	0	13
NOVEMBER	0	0	0	0	13
DECEMBER	0	0	0	0	13
JANUARY	0	0	0	0	13
FEBRUARY	0	0	0	0	13
MARCH	0	0	0	0	13
TOTAL	800	825	1625	5037	

Factors influencing reported use:
13 SEASONAL CLOSURE
72 ESTIMATES-INFREQUENT READINGS OF TRAFFIC COUNTER
70 ESTIMATES-TRAFFIC COUNTER MALFUNCTION

HISTORICAL COMPARISON

SOUTHERN REGION
LITTLE FISH LAKE PARK
1987/1988 FISCAL YEAR

	SUM					
	1983/84 (13)	1984/85	1985/86 (13)	1986/87	1987/88 (19)	% CHANGE FROM LAST YEAR
TYPE OF USE						
CAMPING PARTY NIGHTS	1775	1310	1296	1705	1388	-19
DAY USE PARTIES			1479	3138	1625	-48

Factors influencing reported use:
13 SEASONAL CLOSURE
19 DATA UNAVAILABLE-REGISTRATION SYSTEM NOT IN PLACE

Note: - Comparison does not include Day Use Parties prior to completion of the Day Use Study (ie.1985)

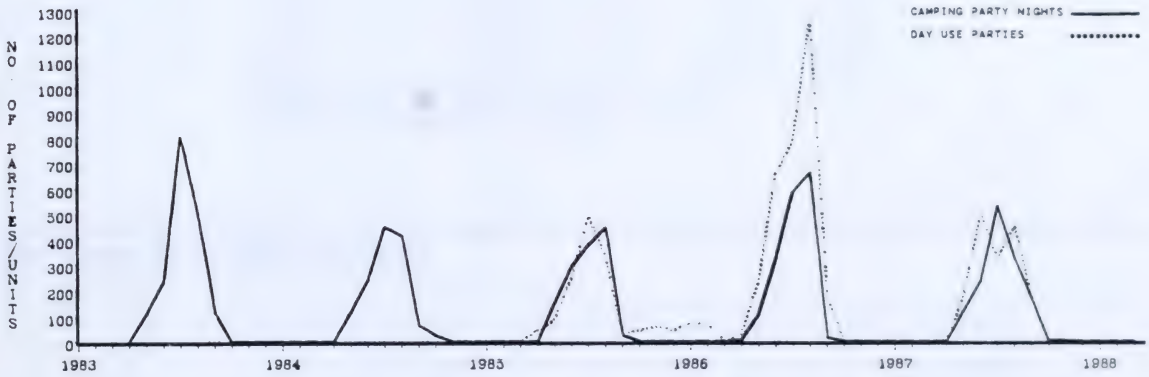

DAY USE

SOUTHERN REGION
MIDLAND PARK
1987/1988 FISCAL YEAR

	DAY USE PARTIES			INDIVID	
	WEEKDAYS	WEEKENDS	TOTAL	DAY USERS	
MONTH					
APRIL	6625	3950	10575	36745	50 59
MAY	6500	8200	14700	51620	
JUNE	11175	7100	18275	63555	
JULY	24300	9600	33900	117180	59
AUGUST	24650	11750	36400	126110	
SEPTEMBER	7375	5975	13350	46585	59
OCTOBER	5800	4975	10775	32325	
NOVEMBER	2175	2250	4425	13275	50
DECEMBER	2200	1600	3800	11400	50
JANUARY	2225	1600	3825	11475	50
FEBRUARY	1200	1350	2550	7650	50
MARCH	2000	2375	4375	13125	50
TOTAL	96225	60725	156950	531045	

Factors influencing reported use:
50 SOME AREAS AFFECTED BY SEASONAL CLOSURE
59 DAY USE ESTIMATES FOR SOME AREAS

HISTORICAL COMPARISON

	SUM					
	1983/84 (26)	1984/85 (26)	1985/86 (26)	1986/87	1987/88 (13)	% CHANGE FROM LAST YEAR
TYPE OF USE						
DAY USE PARTIES				143326	156950	10

Factors influencing reported use:
26 DAY USE STUDY NOT DONE-NO CALIBRATION FACTORS
13 SEASONAL CLOSURE

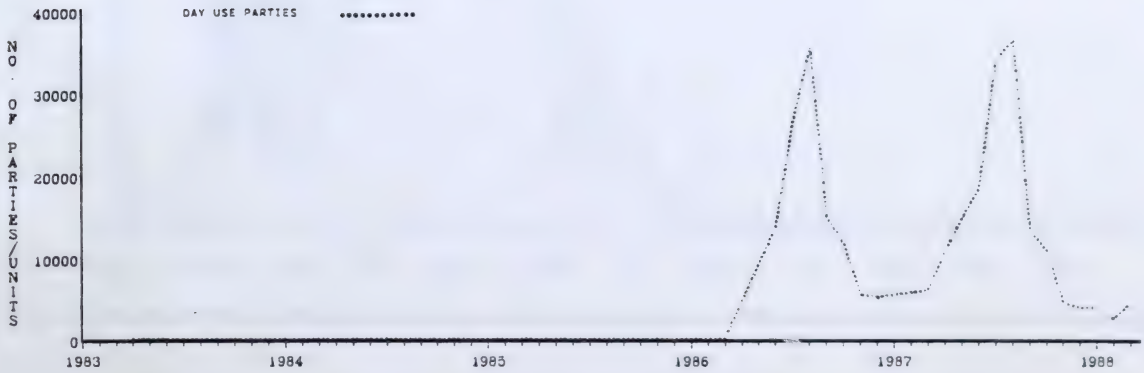

CAMPING USE

SOUTHERN REGION
PARK LAKE PARK
1987/1988 FISCAL YEAR

	CAMPING PARTY NIGHTS			INDIVIDUAL	PARTIES
	WEEKDAYS	WEEKENDS	TOTAL	CAMPER NIGHTS	TURNED AWAY
MONTH					
APRIL	43	15	58	204	
MAY	153	282	435	1481	
JUNE	318	296	614	2122	
JULY	697	373	1070	3740	11
AUGUST	450	342	792	2749	
SEPTEMBER	116	166	282	965	
OCTOBER	40	18	58	174	
NOVEMBER	0	0	0	0	
DECEMBER	0	0	0	0	
JANUARY	0	0	0	0	
FEBRUARY	0	0	0	0	
MARCH	0	0	0	0	
TOTAL	1817	1492	3309	11436	11

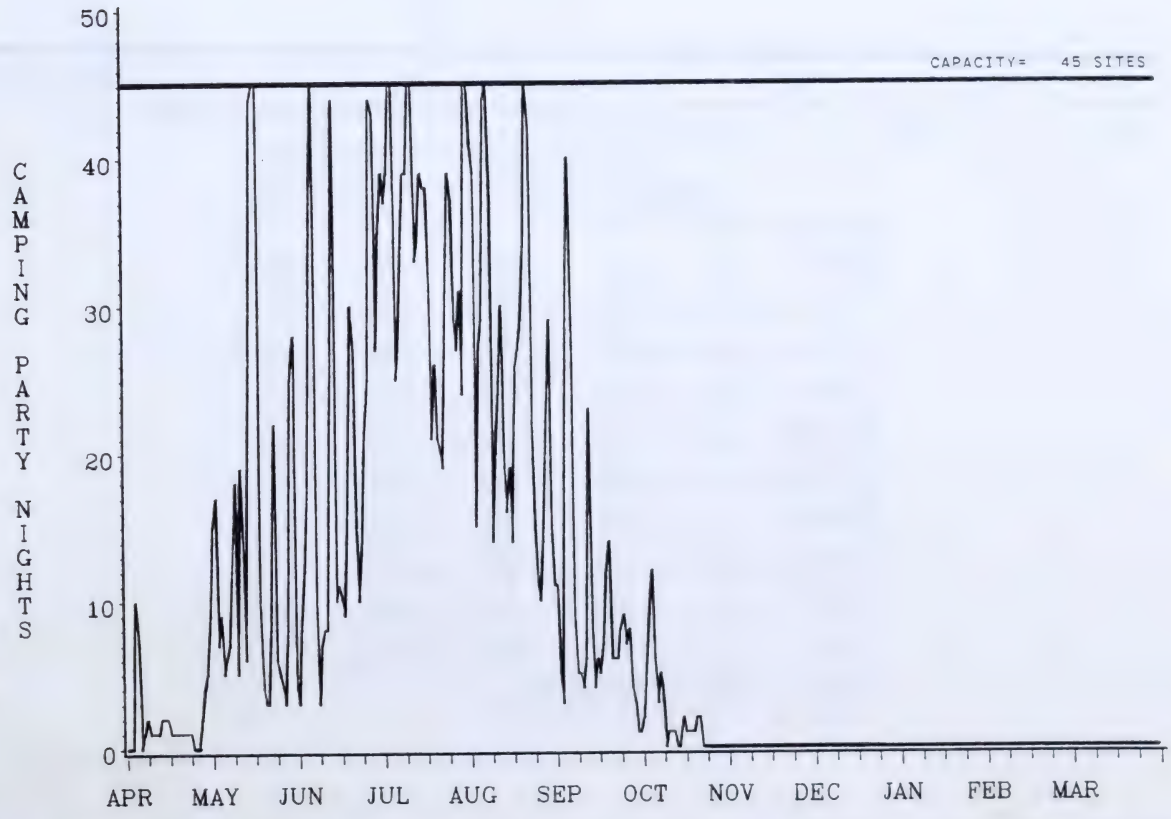

SOUTHERN REGION
PARK LAKE PARK
1987/1988 FISCAL YEAR

CAMPGROUND OCCUPANCY DATA

CAPACITY= 45 SITES

	SITE NIGHTS	AVG DAILY % OCCUPANCY			NUMBER OF NIGHTS AT % OCCUPANCY							OVERFLOW
	AVAILABLE	WKDAY	WKEND	TOTAL	0	1-24	25-49	50-74	75-99	100	100+	PARTY NIGHTS
MONTH												
APRIL	1350	5	4	4	7	23	0	0	0	0	0	
MAY	1395	17	57	31	0	18	7	3	1	0	2	3
JUNE	1350	32	82	45	0	12	6	5	6	1	0	
JULY	1395	70	92	77	0	0	4	10	11	0	6	22
AUGUST	1395	48	76	57	0	3	12	8	6	0	2	8
SEPTEMBER	1350	12	41	21	0	24	2	3	1	0	0	
OCTOBER	1395	4	4	4	13	17	1	0	0	0	0	
NOVEMBER	1350	0	0	0	30	0	0	0	0	0	0	
DECEMBER	1395	0	0	0	31	0	0	0	0	0	0	
JANUARY	1395	0	0	0	31	0	0	0	0	0	0	
FEBRUARY	1305	0	0	0	29	0	0	0	0	0	0	
MARCH	1395	0	0	0	31	0	0	0	0	0	0	
TOTAL	16470	16	30	20	172	97	32	29	25	1	10	33

DAY USE

	DAY USE PARTIES			INDIVID	
	WEEKDAYS	WEEKENDS	TOTAL	DAY USERS	
MONTH					
APRIL	875	1075	1950	5655	60
MAY	1900	2525	4425	12832	
JUNE	2825	3250	6075	17617	
JULY	5400	3500	8900	25810	59
AUGUST	2000	2275	4275	12397	
SEPTEMBER	1775	900	2675	7757	
OCTOBER	600	475	1075	2257	
NOVEMBER	450	200	650	1365	
DECEMBER	525	150	675	1417	
JANUARY	275	225	500	1050	
FEBRUARY	400	375	775	1627	
MARCH	575	350	925	1942	
TOTAL	17600	15300	32900	91730	

Factors influencing reported use:
60 DAY USE ESTIMATES FOR ALL AREAS
59 DAY USE ESTIMATES FOR SOME AREAS

HISTORICAL COMPARISON

SOUTHERN REGION
PARK LAKE PARK
1987/1988 FISCAL YEAR

	SUM					
	1983/84 (13)	1984/85 (13)	1985/86 (54)	1986/87	1987/88	% CHANGE FROM LAST YEAR
TYPE OF USE						
CAMPING PARTY NIGHTS	3450	3050	2905	3754	3309	-12
DAY USE PARTIES		32294	31474	30865	32900	7

Factors influencing reported use:
13 SEASONAL CLOSURE
54 DATA NOT AVAILABLE FOR SOME AREAS

Note: - Comparison does not include Day Use Parties prior to completion of the Day Use Study (ie.1984)

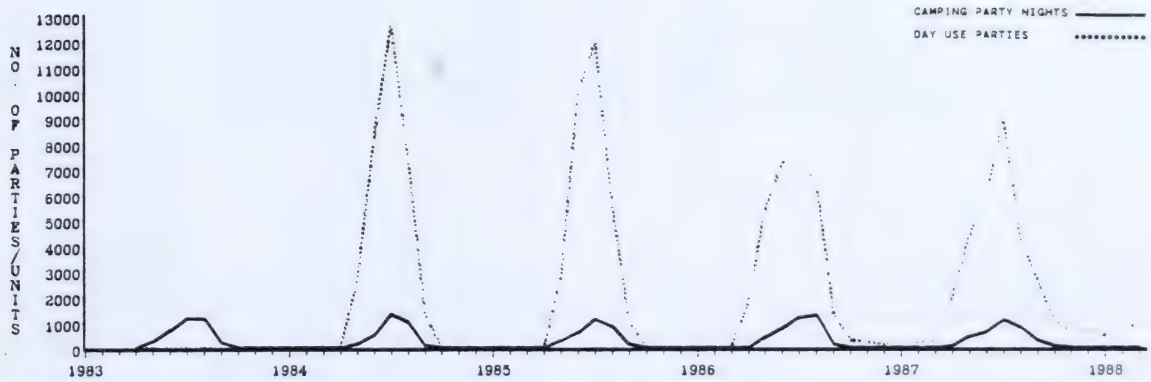

CAMPING USE

SOUTHERN REGION
POLICE OUTPOST PARK
1987/1988 FISCAL YEAR

	CAMPING PARTY NIGHTS			INDIVIDUAL	PARTIES
	WEEKDAYS	WEEKENDS	TOTAL	CAMPER NIGHTS	TURNED AWAY
MONTH					
APRIL	19	0	19	53	
MAY	132	383	515	1557	
JUNE	128	240	368	1102	
JULY	157	245	402	1199	
AUGUST	210	290	500	1487	
SEPTEMBER	143	259	402	1203	
OCTOBER	43	59	102	257	
NOVEMBER	1	0	1	3	
DECEMBER	0	0	0	0	
JANUARY	0	0	0	0	
FEBRUARY	0	0	0	0	
MARCH	0	0	0	0	
TOTAL	833	1476	2309	6861	

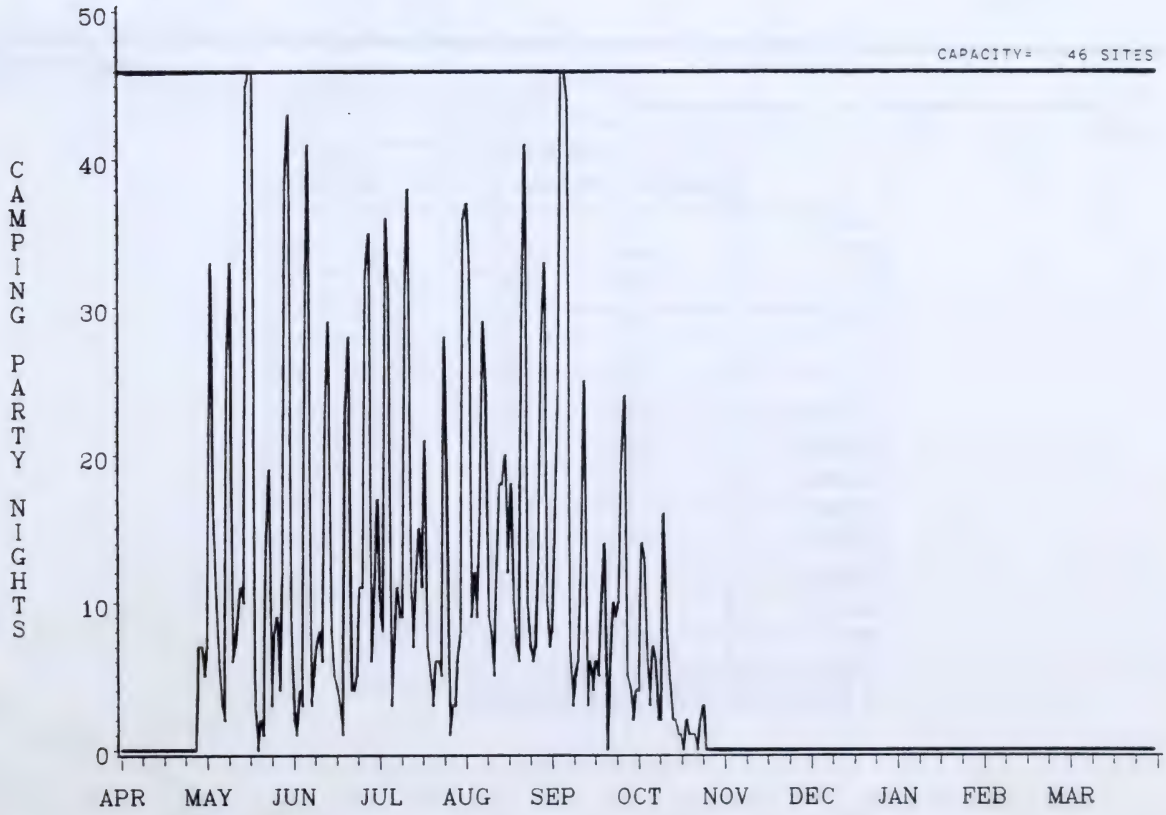

SOUTHERN REGION
POLICE OUTPOST PARK
1987/1988 FISCAL YEAR

CAMPGROUND OCCUPANCY DATA

CAPACITY= 46 SITES

	SITE NIGHTS	AVG DAILY % OCCUPANCY			NUMBER OF NIGHTS AT % OCCUPANCY							OVERFLOW	
	AVAILABLE	WKDAY	WKEND	TOTAL	0	1-24	25-49	50-74	75-99	100	100+	PARTY NIGHTS	
MONTH													
APRIL	1380	2	0	1	27	3	0	0	0	0	0		
MAY	1426	14	76	35	1	18	4	3	2	0	3	34	
JUNE	1380	13	65	27	0	21	1	6	2	0	0		
JULY	1426	16	59	28	0	21	4	3	3	0	0		
AUGUST	1426	22	63	35	0	15	8	6	2	0	0		
SEPTEMBER	1380	15	63	29	1	19	4	3	0	0	3	17	
OCTOBER	1426	5	12	7	9	19	3	0	0	0	0		
NOVEMBER	0	0	0	0	30	0	0	0	0	0	0	1	13
DECEMBER	0	0	0	0	31	0	0	0	0	0	0		13
JANUARY	0	0	0	0	31	0	0	0	0	0	0		13
FEBRUARY	0	0	0	0	29	0	0	0	0	0	0		13
MARCH	0	0	0	0	31	0	0	0	0	0	0		13
TOTAL	9844	7	28	14	190	116	24	21	9	0	6	52	

Factors influencing reported use:
13 SEASONAL CLOSURE

DAY USE

	DAY USE PARTIES			INDIVID	
	WEEKDAYS	WEEKENDS	TOTAL	DAY USERS	
MONTH					
APRIL	325	225	550	1605	72
MAY	300	300	600	1740	
JUNE	325	200	525	1535	
JULY	325	125	450	1325	
AUGUST	250	225	475	1380	
SEPTEMBER	225	100	325	955	
OCTOBER	250	200	450	990	
NOVEMBER	150	100	250	550	
DECEMBER	250	200	450	990	
JANUARY	125	200	325	715	
FEBRUARY	75	175	250	550	70
MARCH	125	100	225	495	
TOTAL	2725	2150	4875	12830	

Factors influencing reported use:
72 ESTIMATES-INFREQUENT READINGS OF TRAFFIC COUNTER
70 ESTIMATES-TRAFFIC COUNTER MALFUNCTION

HISTORICAL COMPARISON

SOUTHERN REGION
POLICE OUTPOST PARK
1987/1988 FISCAL YEAR

	SUM					
	1983/84 (26)	1984/85	1985/86	1986/87	1987/88	% CHANGE FROM LAST YEAR
TYPE OF USE						
CAMPING PARTY NIGHTS	3235	2755	505	2475	2309	-7
DAY USE PARTIES		4563	2691	3373	4875	45

Factors influencing reported use:
26 DAY USE STUDY NOT DONE-NO CALIBRATION FACTORS

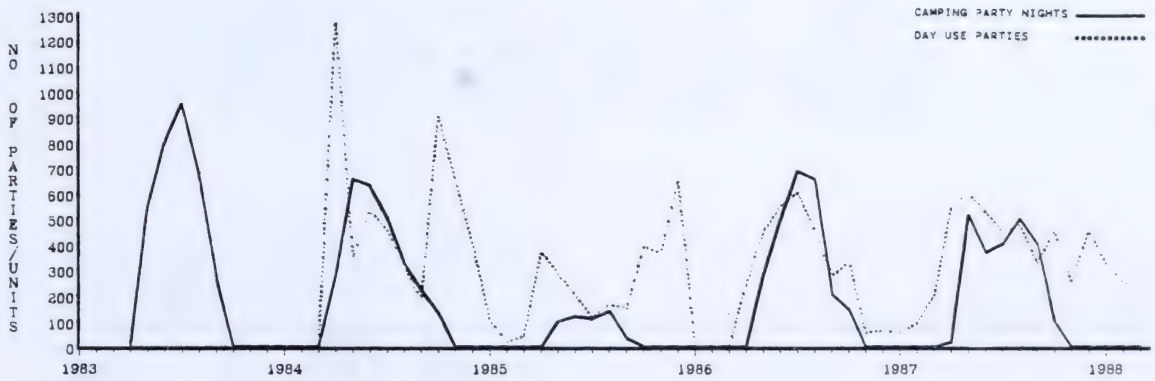

CAMPING USE

SOUTHERN REGION
TABER PARK
1987/1988 FISCAL YEAR

	CAMPING PARTY NIGHTS			INDIVIDUAL	PARTIES
	WEEKDAYS	WEEKENDS	TOTAL	CAMPER NIGHTS	TURNED AWAY
MONTH					
APRIL	56	61	117	370	
MAY	182	386	568	1840	100
JUNE	405	398	803	2528	148
JULY	662	427	1089	3372	127
AUGUST	465	440	905	2844	
SEPTEMBER	167	280	447	1436	
OCTOBER	93	90	183	484	
NOVEMBER	0	0	0	0	
DECEMBER	0	0	0	0	
JANUARY	0	0	0	0	
FEBRUARY	4	0	4	10	
MARCH	2	1	3	8	
TOTAL	2036	2083	4119	12892	375

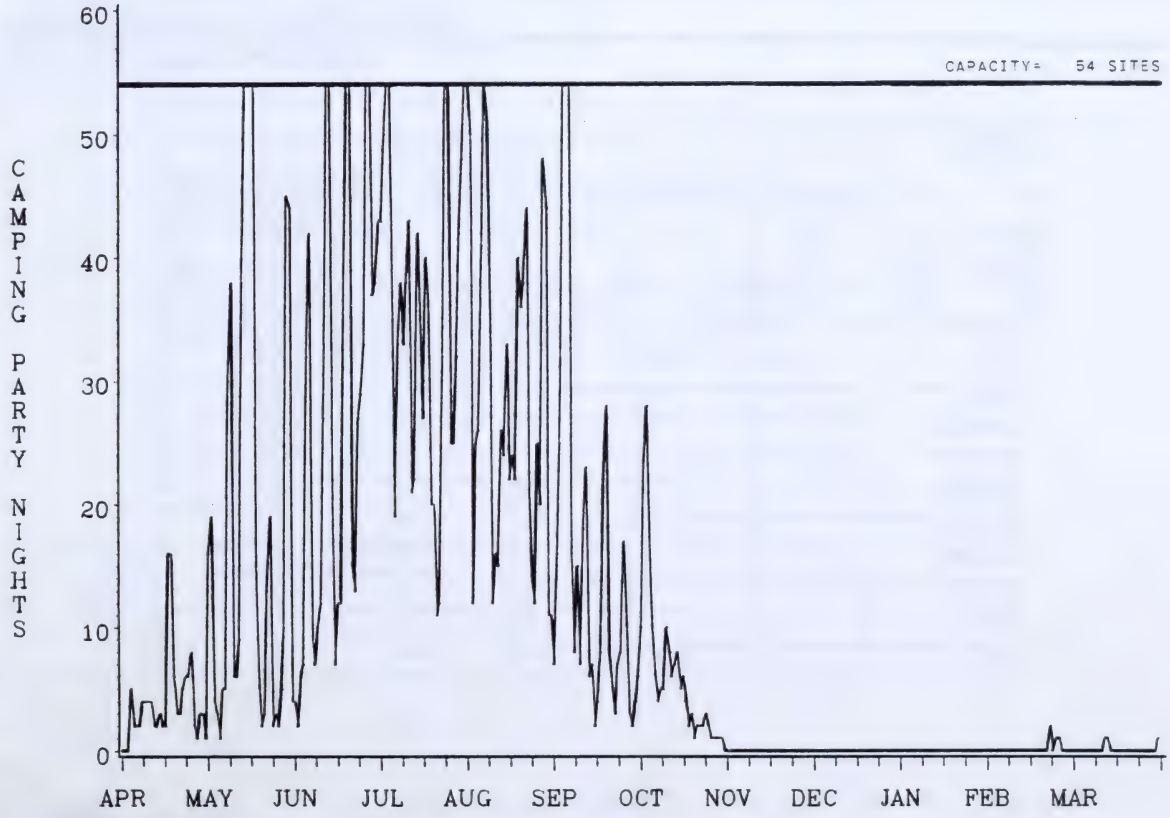

SOUTHERN REGION
TABER PARK
1987/1988 FISCAL YEAR

CAMPGROUND OCCUPANCY DATA

CAPACITY= 54 SITES

	SITE NIGHTS	AVG DAILY % OCCUPANCY			NUMBER OF NIGHTS AT % OCCUPANCY							OVERFLOW
	AVAILABLE	WKDAY	WKEND	TOTAL	0	1-24	25-49	50-74	75-99	100	100+	PARTY NIGHTS
MONTH												
APRIL	1620	5	13	7	3	25	2	0	0	0	0	
MAY	1674	17	65	34	0	18	4	3	2	4	0	
JUNE	1620	34	92	50	0	12	2	8	2	6	0	
JULY	1674	56	88	65	0	2	7	11	6	5	0	
AUGUST	1674	41	81	54	0	5	13	5	6	2	0	
SEPTEMBER	1620	15	58	28	0	18	8	1	0	3	0	
OCTOBER	1674	9	15	11	1	27	2	1	0	0	0	
NOVEMBER	1620	0	0	0	30	0	0	0	0	0	0	
DECEMBER	1674	0	0	0	31	0	0	0	0	0	0	
JANUARY	1674	0	0	0	31	0	0	0	0	0	0	
FEBRUARY	1566	0	0	0	26	3	0	0	0	0	0	
MARCH	1674	0	0	0	28	3	0	0	0	0	0	
TOTAL	19764	15	34	21	150	113	38	29	16	20	0	

GROUP CAMPING USE

	GROUP UNIT NIGHTS			INDIVIDUAL	OCCUPANCY	
	WEEKDAYS	WEEKENDS	TOTAL	CAMPER NIGHTS	AREA NITES AVAILABLE	AREA NITES OCCUPIED
MONTH						
APRIL	0	0	0	0	60	0
MAY	0	71	71	369	62	10
JUNE	20	68	88	469	60	11
JULY	0	114	114	598	62	12
AUGUST	22	86	108	593	62	15
SEPTEMBER	0	34	34	160	60	5
OCTOBER	0	0	0	0	62	0
NOVEMBER	0	0	0	0	60	0
DECEMBER	0	0	0	0	62	0
JANUARY	0	0	0	0	62	0
FEBRUARY	0	0	0	0	58	0
MARCH	0	0	0	0	62	0
TOTAL	42	373	415	2189	732	53

DAY USE

SOUTHERN REGION
TABER PARK
1987/1988 FISCAL YEAR

	DAY USE PARTIES			INDIVID
	WEEKDAYS	WEEKENDS	TOTAL	DAY USERS
MONTH				
APRIL	850	750	1600	4950
MAY	1725	1825	3550	11015
JUNE	2650	1525	4175	12830
JULY	2225	1100	3325	10195
AUGUST	1450	1250	2700	8350
SEPTEMBER	1000	975	1975	6120
OCTOBER	2275	1550	3825	11475
NOVEMBER	700	425	1125	3375
DECEMBER	700	500	1200	3600
JANUARY	1725	1275	3000	9000
FEBRUARY	1675	1225	2900	8700
MARCH	1075	600	1675	5025
TOTAL	18050	13000	31050	94635

HISTORICAL COMPARISON

	SUM					
	1983/84	1984/85	1985/86	1986/87	1987/88	% CHANGE FROM LAST YEAR
TYPE OF USE						
CAMPING PARTY NIGHTS	3170	3555	3444	4366	4119	-6
GROUP UNIT NIGHTS				312	415	33
DAY USE PARTIES		6912	7323	17902	31050	73

Note: - Comparison does not include Day Use Parties prior to completion of the Day Use Study (ie.1984)

- A system to calculate Group Unit Nights was introduced in 1986.

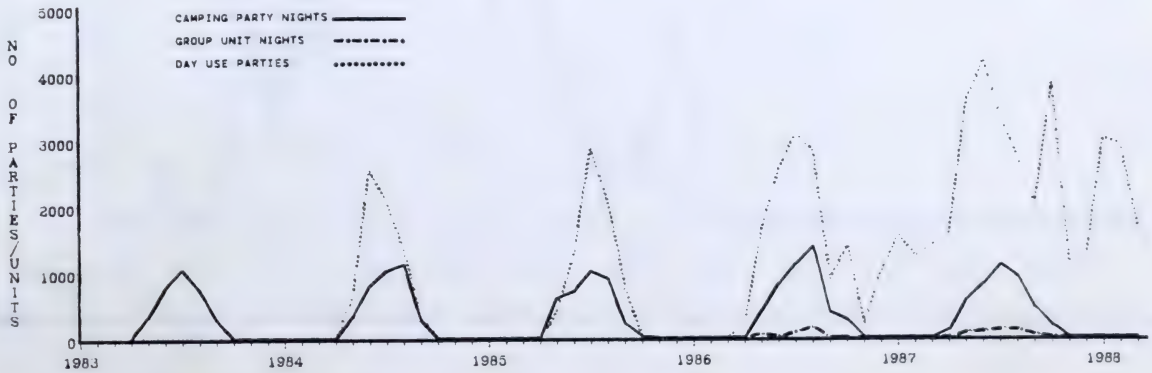

CAMPING USE

SOUTHERN REGION
TILLEBROOK PARK
1987/1988 FISCAL YEAR

	CAMPING PARTY NIGHTS			INDIVIDUAL	PARTIES
	WEEKDAYS	WEEKENDS	TOTAL	CAMPER NIGHTS	TURNED AWAY
MONTH					
APRIL	31	18	49	126	
MAY	282	341	623	1626	
JUNE	808	443	1251	3216	
JULY	1357	652	2009	5153	
AUGUST	990	617	1607	4141	
SEPTEMBER	270	274	544	1415	
OCTOBER	352	172	524	1257	
NOVEMBER	0	0	0	0	
DECEMBER	0	0	0	0	
JANUARY	0	0	0	0	
FEBRUARY	0	0	0	0	
MARCH	0	0	0	0	
TOTAL	4090	2517	6607	16933	

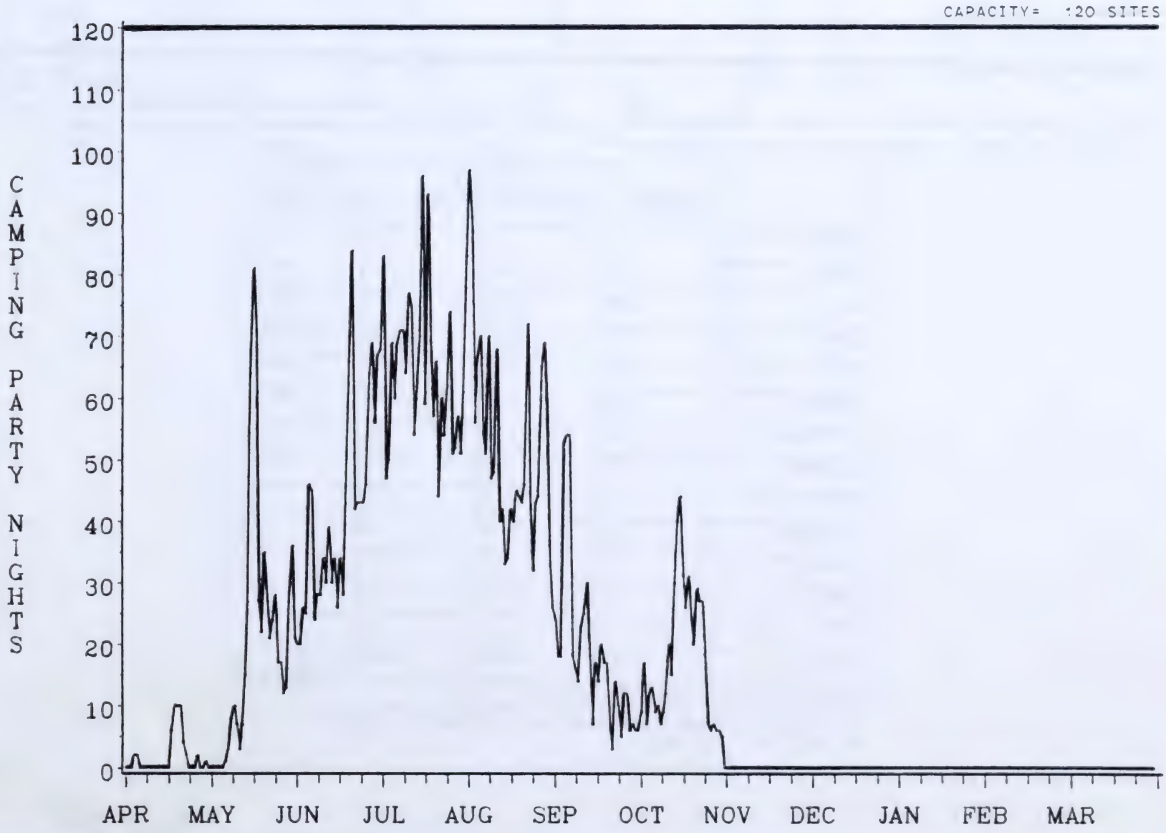

SOUTHERN REGION
TILLEBROOK PARK
1987/1988 FISCAL YEAR

CAMPGROUND OCCUPANCY DATA

CAPACITY= 120 SITES

	SITE NIGHTS	AVG DAILY % OCCUPANCY			NUMBER OF NIGHTS AT % OCCUPANCY							OVERFLOW	
	AVAILABLE	WKDAY	WKEND	TOTAL	0	1-24	25-49	50-74	75-99	100	100+	PARTY NIGHTS	
MONTH													
APRIL	3600	1	2	1	20	10	0	0	0	0	0		22
MAY	3720	12	26	17	5	21	2	3	0	0	0		
JUNE	3600	31	46	35	0	9	15	6	0	0	0		
JULY	3720	51	60	54	0	0	11	18	2	0	0		
AUGUST	3720	39	51	43	0	1	21	8	1	0	0		
SEPTEMBER	2450	16	35	22	0	20	10	0	0	0	0		13
OCTOBER	2090	26	24	25	1	16	12	2	0	0	0		13
NOVEMBER	0	0	0	0	30	0	0	0	0	0	0		13
DECEMBER	0	0	0	0	31	0	0	0	0	0	0		13
JANUARY	0	0	0	0	31	0	0	0	0	0	0		13
FEBRUARY	0	0	0	0	29	0	0	0	0	0	0		13
MARCH	0	0	0	0	31	0	0	0	0	0	0		13
TOTAL	22900	15	20	16	178	77	71	37	3	0	0		

Factors influencing reported use:
22 ESTIMATES-CAMPING USE NOT BASED UPON PERMIT SALES
13 SEASONAL CLOSURE

DAY USE

	DAY USE PARTIES			INDIVID	
	WEEKDAYS	WEEKENDS	TOTAL	DAY USERS	
MONTH					
APRIL	275	125	400	1052	71
MAY	1075	1000	2075	5495	71
JUNE	700	350	1050	2765	71
JULY	1275	500	1775	4665	
AUGUST	825	575	1400	3697	
SEPTEMBER	425	250	675	1780	
OCTOBER	650	300	950	1900	72
NOVEMBER	0	0	0	0	75
DECEMBER	0	0	0	0	75
JANUARY	0	0	0	0	75
FEBRUARY	0	0	0	0	75
MARCH	0	0	0	0	75
TOTAL	5225	3100	8325	21355	

Factors influencing reported use:
71 ESTIMATES-NO TRAFFIC COUNTER IN OPERATION
72 ESTIMATES-INFREQUENT READINGS OF TRAFFIC COUNTER
75 DATA NOT AVAILABLE

HISTORICAL COMPARISON

SOUTHERN REGION
TILLEBROOK PARK
1987/1988 FISCAL YEAR

	SUM					
	1983/84	1984/85	1985/86	1986/87	1987/88	% CHANGE FROM LAST YEAR
TYPE OF USE						
CAMPING PARTY NIGHTS	6440	6425	6385	8482	6607	-22
DAY USE PARTIES		5323	6110	9360	8325	-11

Note: - Comparison does not include Day Use Parties
prior to completion of the Day Use Study (ie.1984)

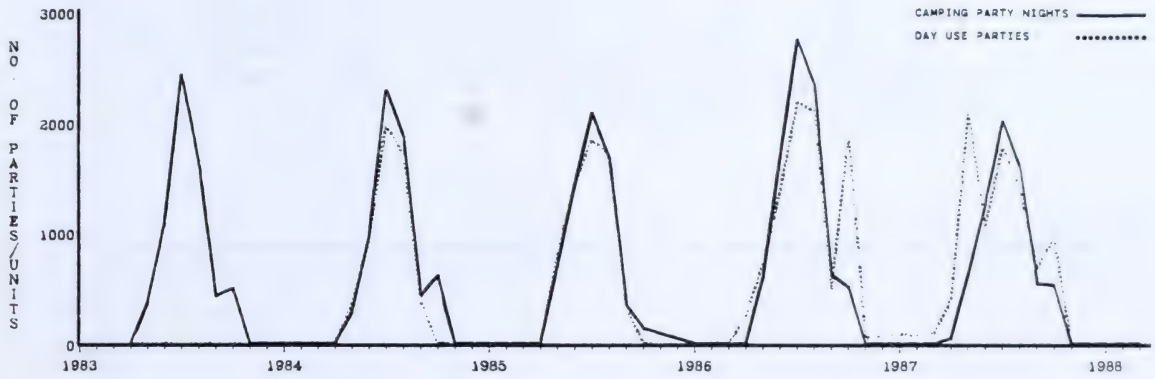

CAMPING USE

SOUTHERN REGION
WILLOW CREEK PARK
1987/1988 FISCAL YEAR

	CAMPING PARTY NIGHTS			INDIVIDUAL	PARTIES
	WEEKDAYS	WEEKENDS	TOTAL	CAMPER NIGHTS	TURNED AWAY
MONTH					
APRIL	0	0	0	0	
MAY	40	426	466	1662	
JUNE	97	430	527	1858	
JULY	467	515	982	3348	
AUGUST	389	541	930	3192	
SEPTEMBER	50	244	294	1038	
OCTOBER	4	69	73	219	
NOVEMBER	0	0	0	0	
DECEMBER	0	0	0	0	
JANUARY	0	0	0	0	
FEBRUARY	0	0	0	0	
MARCH	0	0	0	0	
TOTAL	1047	2225	3272	11318	

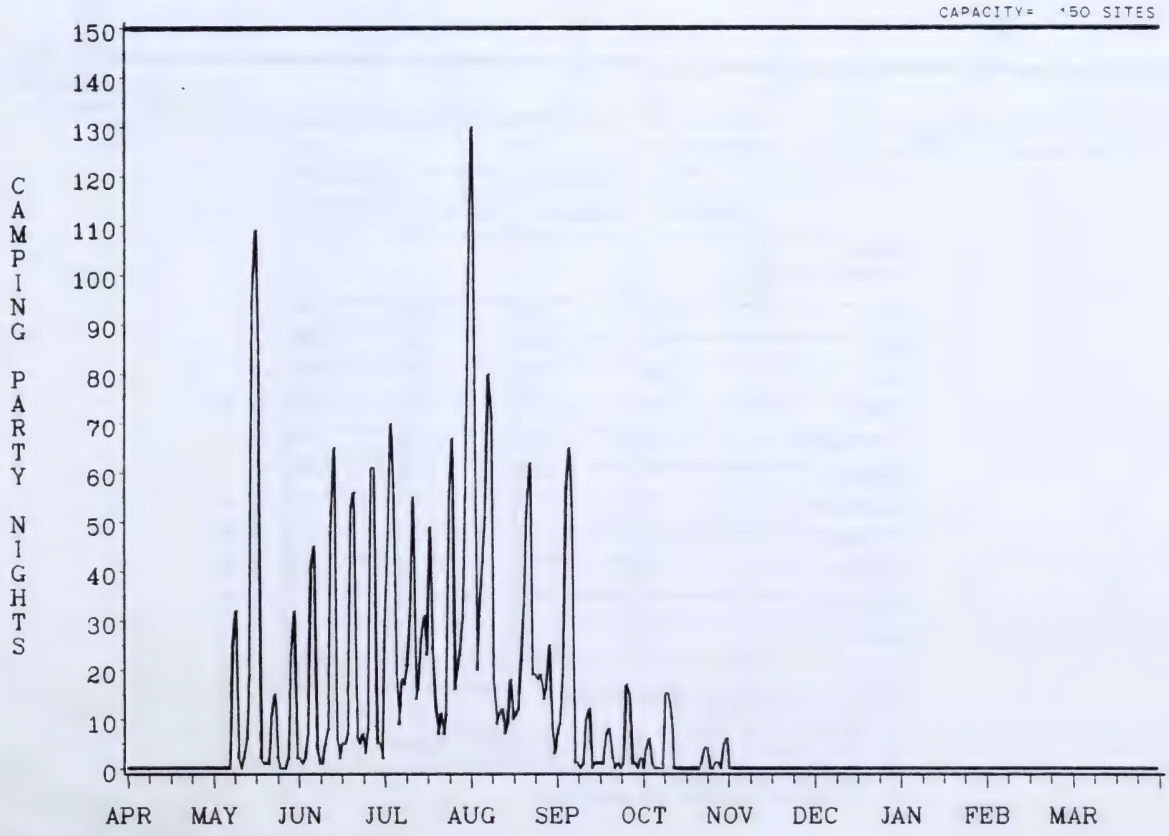

SOUTHERN REGION
WILLOW CREEK PARK
1987/1988 FISCAL YEAR

CAMPGROUND OCCUPANCY DATA

CAPACITY= 150 SITES

	SITE NIGHTS	AVG DAILY % OCCUPANCY			NUMBER OF NIGHTS AT % OCCUPANCY							OVERFLOW	
	AVAILABLE	WKDAY	WKEND	TOTAL	0	1-24	25-49	50-74	75-99	100	100+	PARTY NIGHTS	
MONTH													
APRIL	0	0	0	0	30	0	0	0	0	0	0		13
MAY	4650	1	26	10	11	17	0	3	0	0	0		
JUNE	4500	3	36	12	0	22	8	0	0	0	0		
JULY	4650	14	38	21	0	22	8	1	0	0	0		
AUGUST	4650	12	36	20	0	23	5	2	1	0	0		
SEPTEMBER	4500	2	18	7	5	22	3	0	0	0	0		
OCTOBER	4650	0	4	2	18	13	0	0	0	0	0		
NOVEMBER	4500	0	0	0	30	0	0	0	0	0	0		
DECEMBER	4650	0	0	0	31	0	0	0	0	0	0		
JANUARY	4650	0	0	0	31	0	0	0	0	0	0		
FEBRUARY	4350	0	0	0	29	0	0	0	0	0	0		
MARCH	4650	0	0	0	31	0	0	0	0	0	0		
TOTAL	50400	3	13	6	216	119	24	6	1	0	0		

Factors influencing reported use:
13 SEASONAL CLOSURE

DAY USE

	DAY USE PARTIES			INDIVID	
	WEEKDAYS	WEEKENDS	TOTAL	DAY USERS	
MONTH					
APRIL	0	0	0	0	13
MAY	150	250	400	1260	13 71
JUNE	325	425	750	2380	71
JULY	1375	550	1925	6325	68
AUGUST	625	1025	1650	5200	68 70
SEPTEMBER	125	300	425	1325	71
OCTOBER	175	225	400	1270	71
NOVEMBER	0	0	0	0	75 87
DECEMBER	0	0	0	0	75 87
JANUARY	0	0	0	0	75 87
FEBRUARY	0	0	0	0	75 87
MARCH	0	0	0	0	75 87
TOTAL	2775	2775	5550	17760	

Factors influencing reported use:
13 SEASONAL CLOSURE
71 ESTIMATES-NO TRAFFIC COUNTER IN OPERATION
68 DATA SUSPECT DUE TO UNRELIABLE TRAFFIC COUNTER
70 ESTIMATES-TRAFFIC COUNTER MALFUNCTION
75 DATA NOT AVAILABLE
87 NO TRAFFIC COUNTER IN OPERATION

HISTORICAL COMPARISON

SOUTHERN REGION
WILLOW CREEK PARK
1987/1988 FISCAL YEAR

	SUM					
	1983/84 (51)	1984/85 (51)	1985/86 (51)	1986/87 (51)	1987/88 (51)	% CHANGE FROM LAST YEAR
TYPE OF USE						
CAMPING PARTY NIGHTS	4080	3280	2840	3076	3272	6
DAY USE PARTIES		5197	4211	4275	5550	30

Factors influencing reported use:
51 ALL AREAS AFFECTED BY SEASONAL CLOSURE
Note: - Comparison does not include Day Use Parties
prior to completion of the Day Use Study (ie.1984)

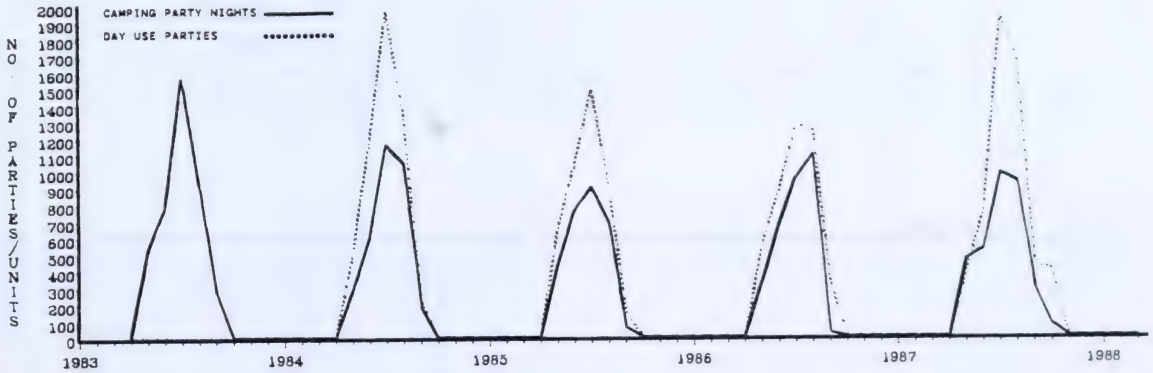

CAMPING USE

SOUTHERN REGION
WOODFORD PARK
1987/1988 FISCAL YEAR

	CAMPING PARTY NIGHTS			INDIVIDUAL	PARTIES
	WEEKDAYS	WEEKENDS	TOTAL	CAMPER NIGHTS	TURNED AWAY
MONTH					
APRIL	0	0	0	0	
MAY	0	54	54	167	
JUNE	6	41	47	147	
JULY	15	58	73	231	
AUGUST	37	62	99	318	
SEPTEMBER	2	9	11	35	
OCTOBER	0	2	2	6	
NOVEMBER	0	1	1	3	
DECEMBER	0	0	0	0	
JANUARY	0	0	0	0	
FEBRUARY	0	0	0	0	
MARCH	0	0	0	0	
TOTAL	60	227	287	907	

CAPACITY= 30 SITES

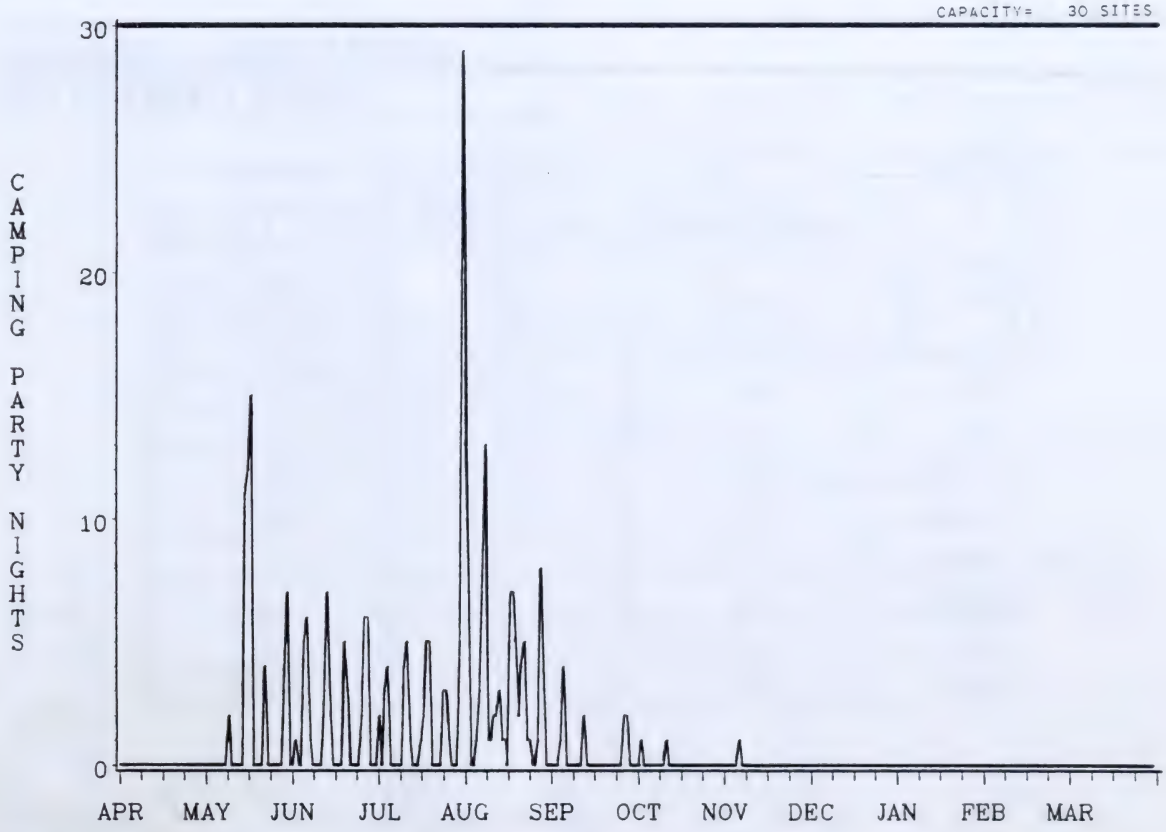

SOUTHERN REGION
WOOLFORD PARK
1987/1988 FISCAL YEAR

CAMPGROUND OCCUPANCY DATA

CAPACITY= 30 SITES

	SITE NIGHTS	AVG DAILY % OCCUPANCY			NUMBER OF NIGHTS AT % OCCUPANCY							OVERFLOW	
	AVAILABLE	WKDAY	WKEND	TOTAL	0	1-24	25-49	50-74	75-99	100	100+	PARTY NIGHTS	
MONTH													
APRIL	0	0	0	0	30	0	0	0	0	0	0		13
MAY	930	0	16	6	24	4	2	1	0	0	0		
JUNE	900	1	17	5	18	12	0	0	0	0	0		
JULY	930	2	21	8	16	14	0	0	1	0	0		
AUGUST	930	6	21	11	7	21	3	0	0	0	0		
SEPTEMBER	900	0	3	1	25	5	0	0	0	0	0		
OCTOBER	930	0	1	0	29	2	0	0	0	0	0		
NOVEMBER	900	0	0	0	29	1	0	0	0	0	0		
DECEMBER	930	0	0	0	31	0	0	0	0	0	0		29
JANUARY	930	0	0	0	31	0	0	0	0	0	0		29
FEBRUARY	870	0	0	0	29	0	0	0	0	0	0		29
MARCH	930	0	0	0	31	0	0	0	0	0	0		29
TOTAL	10080	1	7	3	300	59	5	1	1	0	0		

Factors influencing reported use:
13 SEASONAL CLOSURE
29 ESTIMATES UNAVAILABLE

GROUP CAMPING USE

	GROUP UNIT NIGHTS			INDIVIDUAL	OCCUPANCY	
	WEEKDAYS	WEEKENDS	TOTAL	CAMPER NIGHTS	AREA NITES AVAILABLE	AREA NITES OCCUPIED
MONTH						
APRIL	0	0	0	0	30	0
MAY	0	0	0	0	31	0
JUNE	0	0	0	0	30	0
JULY	30	0	30	129	31	3
AUGUST	0	0	0	0	31	0
SEPTEMBER	0	0	0	0	30	0
OCTOBER	0	0	0	0	31	0
NOVEMBER	0	0	0	0	30	0
DECEMBER	0	0	0	0	31	0
JANUARY	0	0	0	0	31	0
FEBRUARY	0	0	0	0	29	0
MARCH	0	0	0	0	31	0
TOTAL	30	0	30	129	366	3

DAY USE

SOUTHERN REGION
WOOLFORD PARK
1987/1988 FISCAL YEAR

	DAY USE PARTIES			INDIVID	
	WEEKDAYS	WEEKENDS	TOTAL	DAY USERS	
MONTH					
APRIL	0	0	0	0	13
MAY	25	50	75	285	
JUNE	150	75	225	787	
JULY	100	75	175	627	
AUGUST	150	200	350	1300	
SEPTEMBER	0	0	0	0	75
OCTOBER	0	0	0	0	75
NOVEMBER	0	0	0	0	75
DECEMBER	20	10	30	105	
JANUARY	5	10	15	57	
FEBRUARY	25	20	45	162	
MARCH	25	10	35	121	
TOTAL	500	450	950	3445	

Factors influencing reported use:
13 SEASONAL CLOSURE
75 DATA NOT AVAILABLE

HISTORICAL COMPARISON

	SUM					
	1983/84 (51)	1984/85 (51)	1985/86 (51)	1986/87 (51)	1987/88 (51)	% CHANGE FROM LAST YEAR
TYPE OF USE						
CAMPING PARTY NIGHTS	780	766	420	365	287	-21
GROUP UNIT NIGHTS					30	
DAY USE PARTIES		1447	1111	1077	950	-12

Factors influencing reported use:
51 ALL AREAS AFFECTED BY SEASONAL CLOSURE

Note: - Comparison does not include Day Use Parties prior to completion of the Day Use Study (ie.1984)

- A system to calculate Group Unit Nights was introduced in 1986.

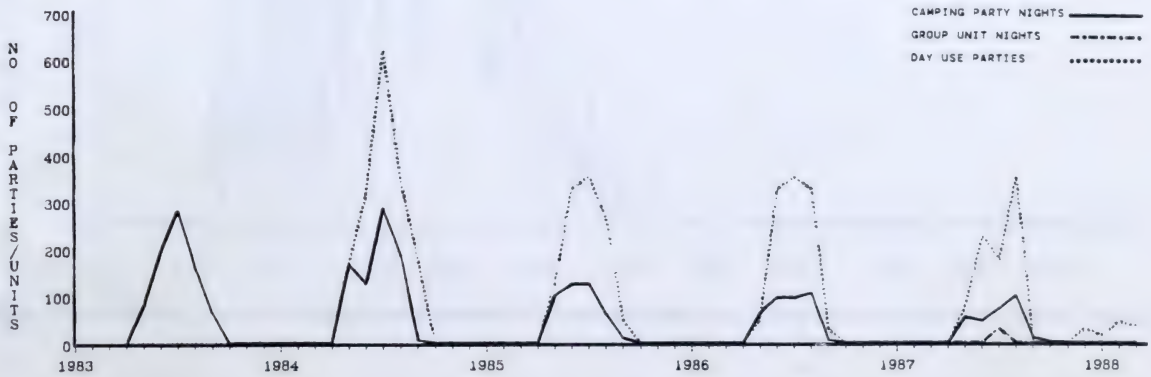

CAMPING USE

SOUTHERN REGION
WRITING-ON-STONE PARK
1987/1988 FISCAL YEAR

	CAMPING PARTY NIGHTS			INDIVIDUAL	PARTIES
	WEEKDAYS	WEEKENDS	TOTAL	CAMPER NIGHTS	TURNED AWAY
MONTH					
APRIL	0	0	0	0	
MAY	103	360	463	1636	
JUNE	262	415	677	2359	
JULY	729	532	1261	4321	
AUGUST	533	549	1082	3735	
SEPTEMBER	100	263	363	1277	
OCTOBER	34	22	56	169	
NOVEMBER	8	5	13	39	
DECEMBER	0	0	0	0	
JANUARY	1	1	2	6	
FEBRUARY	0	0	0	0	
MARCH	0	0	0	0	
TOTAL	1770	2147	3917	13542	

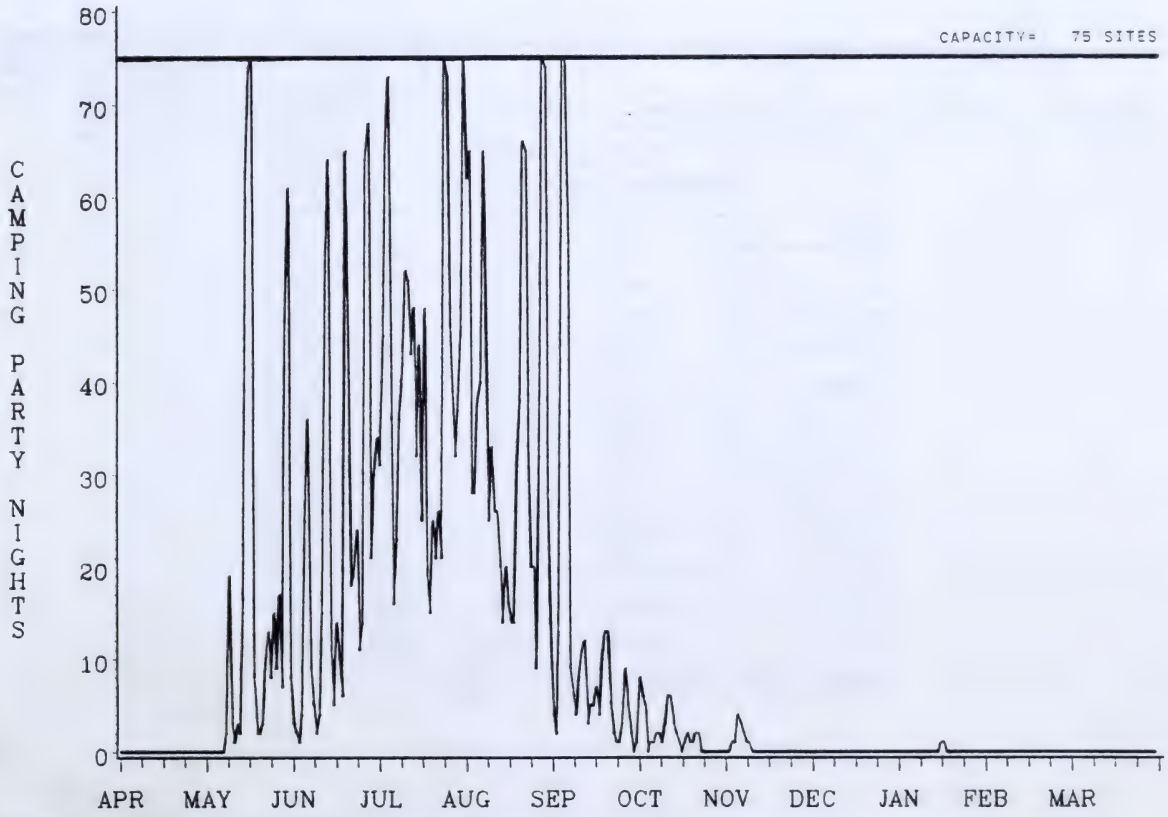

SOUTHERN REGION
WRITING-ON-STONE PARK
1987/1988 FISCAL YEAR

CAMPGROUND OCCUPANCY DATA

CAPACITY= 75 SITES

	SITE NIGHTS	AVG DAILY % OCCUPANCY			NUMBER OF NIGHTS AT % OCCUPANCY							OVERFLOW	
	AVAILABLE	WKDAY	WKEND	TOTAL	0	1-24	25-49	50-74	75-99	100	100+	PARTY NIGHTS	
MONTH													
APRIL	2250	0	0	0	30	0	0	0	0	0	0		
MAY	2325	7	44	20	7	18	1	1	3	1	0		
JUNE	2250	16	69	30	0	17	7	2	4	0	0		
JULY	2325	44	79	54	0	2	13	11	3	2	0		
AUGUST	2325	34	73	47	0	6	14	4	6	1	0		
SEPTEMBER	2250	6	39	16	1	26	0	1	0	2	0		
OCTOBER	2325	2	3	2	11	20	0	0	0	0	0		
NOVEMBER	2250	0	1	1	23	7	0	0	0	0	0		
DECEMBER	2325	0	0	0	31	0	0	0	0	0	0		29
JANUARY	2325	0	0	0	29	2	0	0	0	0	0		22
FEBRUARY	2175	0	0	0	29	0	0	0	0	0	0		
MARCH	2325	0	0	0	31	0	0	0	0	0	0		
TOTAL	27450	9	26	14	192	98	35	19	16	6	0		

Factors influencing reported use:
29 ESTIMATES UNAVAILABLE
22 ESTIMATES-CAMPING USE NOT BASED UPON PERMIT SALES

DAY USE

	DAY USE PARTIES			INDIVID	
	WEEKDAYS	WEEKENDS	TOTAL	DAY USERS	
MONTH					
APRIL	175	150	325	1115	72
MAY	475	475	950	3277	
JUNE	800	550	1350	4595	
JULY	1100	575	1675	5647	
AUGUST	700	675	1375	4737	
SEPTEMBER	425	300	725	2470	
OCTOBER	275	200	475	1472	
NOVEMBER	175	75	250	775	
DECEMBER	125	50	175	542	
JANUARY	100	50	150	465	
FEBRUARY	100	50	150	465	
MARCH	225	125	350	1085	
TOTAL	4675	3275	7950	26647	

Factors influencing reported use:
72 ESTIMATES-INFREQUENT READINGS OF TRAFFIC COUNTER

HISTORICAL COMPARISON

SOUTHERN REGION
WRITING-ON-STONE PARK
1987/1988 FISCAL YEAR

	SUM					
	1983/84 (26)	1984/85	1985/86	1986/87 (8)	1987/88	% CHANGE FROM LAST YEAR
TYPE OF USE						
CAMPING PARTY NIGHTS	3931	3567	4425	869	3917	351
DAY USE PARTIES		6113	9581	6434	7950	24

Factors influencing reported use:
26 DAY USE STUDY NOT DONE-NO CALIBRATION FACTORS
8 CONSTRUCTION

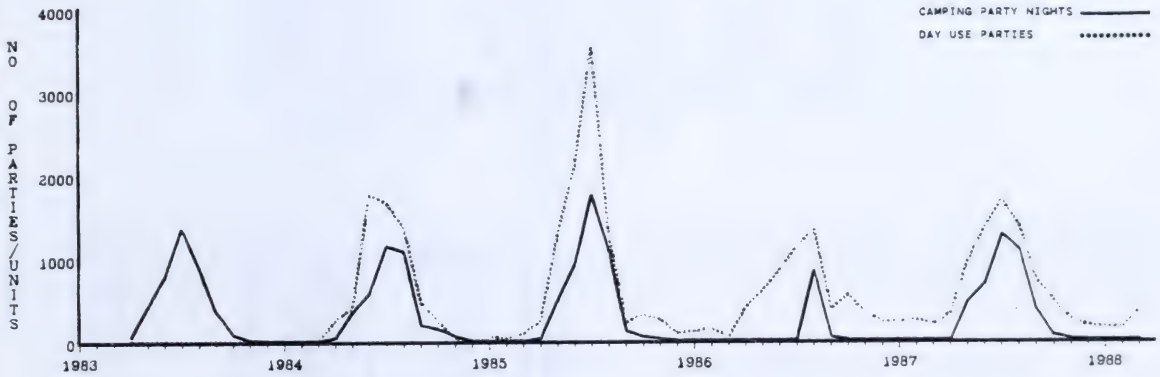

CAMPING USE

SOUTHERN REGION
WYNDHAM-CARSELAND PARK
1987/1988 FISCAL YEAR

	CAMPING PARTY NIGHTS			INDIVIDUAL	PARTIES
	WEEKDAYS	WEEKENDS	TOTAL	CAMPER NIGHTS	TURNED AWAY
MONTH					
APRIL	191	639	830	2682	
MAY	556	1681	2237	7215	
JUNE	643	1489	2132	6843	25
JULY	1100	1288	2388	7550	
AUGUST	1030	1520	2550	8106	28
SEPTEMBER	531	1414	1945	6259	38
OCTOBER	87	477	564	1653	
NOVEMBER	2	35	37	108	
DECEMBER	2	6	8	24	
JANUARY	1	16	17	49	
FEBRUARY	25	58	83	246	
MARCH	52	137	189	558	
TOTAL	4220	8760	12980	41293	91

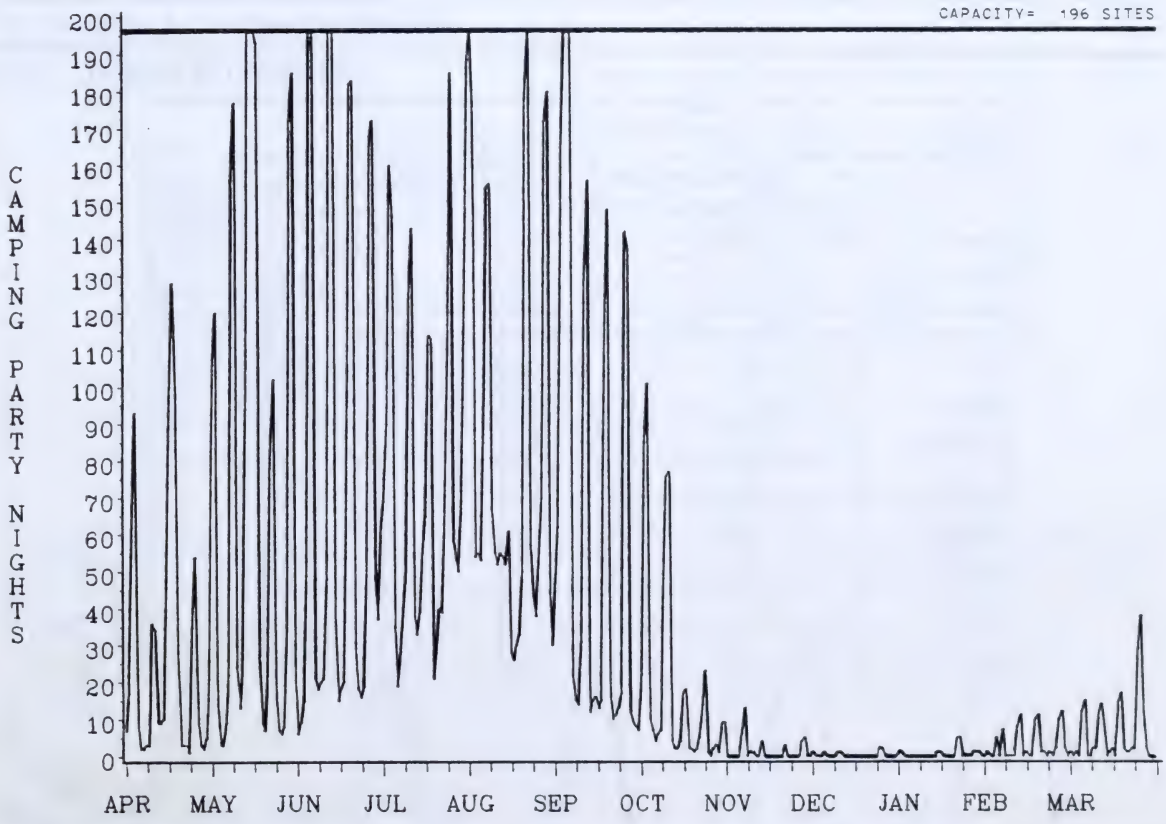

SOUTHERN REGION
WYNDHAM-CARSELAND PARK
1987/1988 FISCAL YEAR

CAMPGROUND OCCUPANCY DATA

CAPACITY= 196 SITES

	SITE NIGHTS	AVG DAILY % OCCUPANCY			NUMBER OF NIGHTS AT % OCCUPANCY							OVERFLOW
	AVAILABLE	WKDAY	WKEND	TOTAL	0	1-24	25-49	50-74	75-99	100	100+	PARTY NIGHTS
MONTH												
APRIL	5880	5	36	14	0	24	4	2	0	0	0	
MAY	6076	14	78	37	0	18	2	3	5	3	0	
JUNE	5880	15	95	36	0	18	4	0	4	4	0	
JULY	6076	26	73	39	0	11	10	7	3	0	0	
AUGUST	6076	25	78	42	0	8	15	0	6	2	0	
SEPTEMBER	5880	13	80	33	0	19	1	4	3	3	0	
OCTOBER	6076	2	22	9	1	26	3	1	0	0	0	
NOVEMBER	5880	0	2	1	22	8	0	0	0	0	0	
DECEMBER	6076	0	0	0	25	6	0	0	0	0	0	
JANUARY	6076	0	1	0	22	9	0	0	0	0	0	
FEBRUARY	5684	1	4	1	14	15	0	0	0	0	0	
MARCH	6076	1	9	3	9	22	0	0	0	0	0	
TOTAL	71736	8	40	18	93	184	39	17	21	12	0	

GROUP CAMPING USE

	GROUP UNIT NIGHTS			INDIVIDUAL	OCCUPANCY	
	WEEKDAYS	WEEKENDS	TOTAL	CAMPER NIGHTS	AREA NITES AVAILABLE	AREA NITES OCCUPIED
MONTH						
APRIL	0	21	21	67	90	2
MAY	39	192	231	713	93	30
JUNE	7	180	187	581	90	23
JULY	10	183	193	608	93	21
AUGUST	22	166	188	592	93	27
SEPTEMBER	41	182	223	696	90	26
OCTOBER	0	35	35	150	93	4
NOVEMBER	0	0	0	0	90	0
DECEMBER	0	0	0	0	93	0
JANUARY	0	0	0	0	93	0
FEBRUARY	0	0	0	0	87	0
MARCH	0	8	8	34	93	2
TOTAL	119	967	1086	3441	1098	135

DAY USE

SOUTHERN REGION
WYNDHAM-CARSELAND PARK
1987/1988 FISCAL YEAR

	DAY USE PARTIES			INDIVID	
	WEEKDAYS	WEEKENDS	TOTAL	DAY USERS	
MONTH					
APRIL	300	425	725	1795	59 61
MAY	400	900	1300	3260	61
JUNE	700	1525	2225	5575	61
JULY	925	1250	2175	5377	61
AUGUST	700	1800	2500	6290	61
SEPTEMBER	550	1450	2000	5035	59 61
OCTOBER	925	450	1375	4125	54
NOVEMBER	250	50	300	900	54
DECEMBER	100	75	175	525	54
JANUARY	0	0	0	0	74
FEBRUARY	150	25	175	525	54
MARCH	0	0	0	0	74
TOTAL	5000	7950	12950	33407	

Factors influencing reported use:
59 DAY USE ESTIMATES FOR SOME AREAS
61 WEIR DAY USE AREA-VISUAL ESTIMATES
54 DATA NOT AVAILABLE FOR SOME AREAS
74 DATA NOT AVAILABLE AT THIS LEVEL

HISTORICAL COMPARISON

	SUM					
	1983/84 (54)	1984/85 (54)	1985/86 (54)	1986/87 (61)	1987/88 (61)	% CHANGE FROM LAST YEAR
TYPE OF USE						
CAMPING PARTY NIGHTS	7725	8637	8440	10807	12980	20
GROUP UNIT NIGHTS				1063	1086	2
DAY USE PARTIES		7607	8252	13652	12950	-5

Factors influencing reported use:
54 DATA NOT AVAILABLE FOR SOME AREAS
61 WEIR DAY USE AREA-VISUAL ESTIMATES

Note: - Comparison does not include Day Use Parties prior to completion of the Day Use Study (ie.1984)

- A system to calculate Group Unit Nights was introduced in 1986.

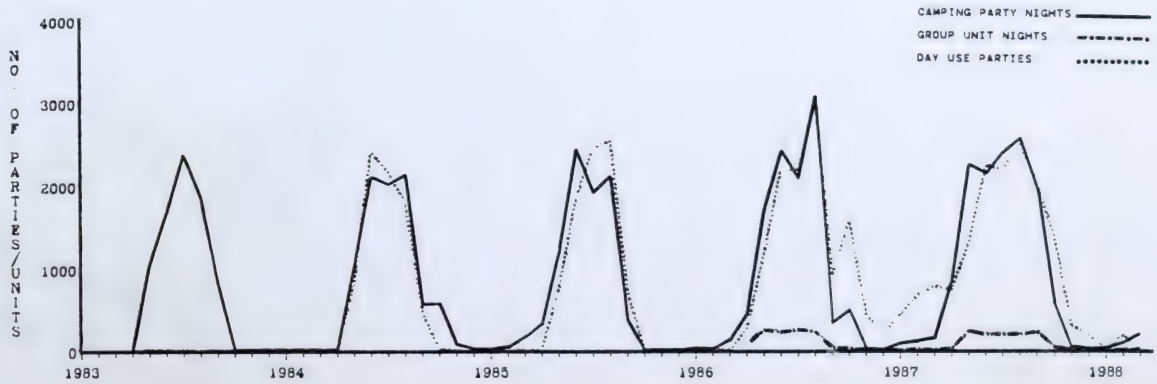

PROVINCIAL RECREATION AREAS

Southern Region

CAMPING USE

SOUTHERN REGION
BLERIOT FERRY RECREATION AREA
1987/1988 FISCAL YEAR

	CAMPING PARTY NIGHTS			INDIVIDUAL	PARTIES
	WEEKDAYS	WEEKENDS	TOTAL	CAMPER NIGHTS	TURNED AWAY
MONTH					
APRIL	0	0	0	0	
MAY	31	239	270	864	
JUNE	266	243	509	1629	
JULY	431	293	724	2317	
AUGUST	286	247	533	1706	
SEPTEMBER	52	141	193	618	
OCTOBER	9	8	17	54	
NOVEMBER	3	2	5	16	
DECEMBER	0	0	0	0	
JANUARY	0	0	0	0	
FEBRUARY	0	0	0	0	
MARCH	0	0	0	0	
TOTAL	1078	1173	2251	7203	

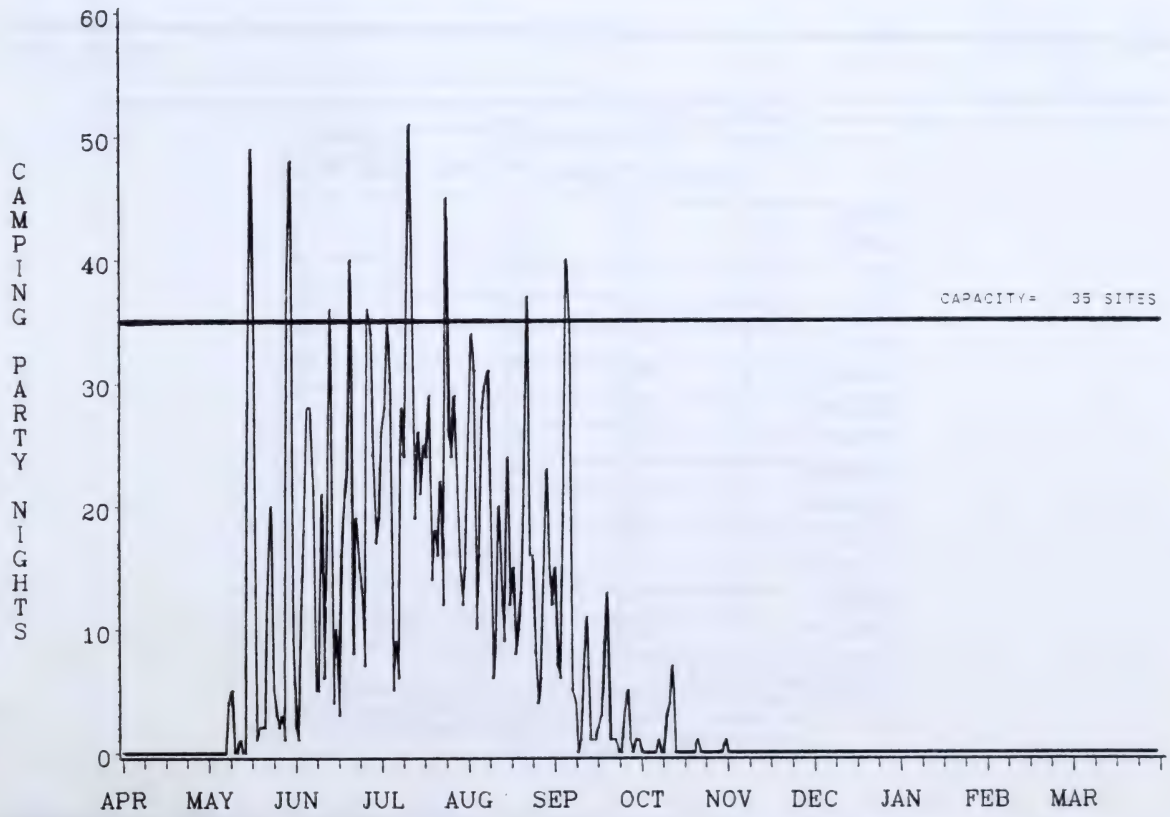

SOUTHERN REGION
BLERIOT FERRY RECREATION AREA
1987/1988 FISCAL YEAR

CAMPGROUND OCCUPANCY DATA

CAPACITY= 35 SITES

	SITE NIGHTS	AVG DAILY % OCCUPANCY			NUMBER OF NIGHTS AT % OCCUPANCY							OVERFLOW	
	AVAILABLE	WKDAY	WKEND	TOTAL	0	1-24	25-49	50-74	75-99	100	100+	PARTY NIGHTS	
MONTH													
APRIL	1050	0	0	0	30	0	0	0	0	0	0		19
MAY	1085	4	62	25	11	12	2	1	2	0	3		
JUNE	1050	35	87	48	0	9	6	9	3	0	3		
JULY	1085	56	93	67	0	2	7	12	6	1	3		
AUGUST	1085	39	71	49	0	5	14	6	5	0	1		
SEPTEMBER	1050	7	45	18	4	20	3	1	1	0	1		
OCTOBER	1085	1	2	2	25	6	0	0	0	0	0		
NOVEMBER	0	0	0	0	30	0	0	0	0	0	0	5	13
DECEMBER	0	0	0	0	31	0	0	0	0	0	0		13
JANUARY	0	0	0	0	31	0	0	0	0	0	0		13
FEBRUARY	0	0	0	0	29	0	0	0	0	0	0		13
MARCH	0	0	0	0	31	0	0	0	0	0	0		13
TOTAL	7490	12	30	17	222	54	32	29	17	1	11	5	

Factors influencing reported use:
19 DATA UNAVAILABLE-REGISTRATION SYSTEM NOT IN PLACE
13 SEASONAL CLOSURE

DAY USE

	DAY USE PARTIES			INDIVID	
	WEEKDAYS	WEEKENDS	TOTAL	DAY USERS	
MONTH					
APRIL	0	0	0	0	75
MAY	15	25	40	112	
JUNE	100	25	125	350	
JULY	175	25	200	560	
AUGUST	125	25	150	420	
SEPTEMBER	20	15	35	98	
OCTOBER	0	0	0	0	25
NOVEMBER	0	0	0	0	25
DECEMBER	0	0	0	0	25
JANUARY	0	0	0	0	25
FEBRUARY	0	0	0	0	25
MARCH	0	0	0	0	25
TOTAL	435	115	550	1540	

Factors influencing reported use:
75 DATA NOT AVAILABLE
25 SYSTEM NOT IN PLACE FOR DAY USE STATS COLLECTION

Note: - The above statistics represent minimum estimates of Day Use based upon a pre-determined relationship between camping and day use.

HISTORICAL COMPARISON

SOUTHERN REGION
BLERIOT FERRY RECREATION AREA
1987/1988 FISCAL YEAR

	SUM					
	1983/84 (63)	1984/85 (63)	1985/86 (63)	1986/87 (63)	1987/88 (82)	% CHANGE FROM LAST YEAR
TYPE OF USE						
CAMPING PARTY NIGHTS					2251	
DAY USE PARTIES					550	

Factors influencing reported use:
63 STATS NOT REPORTED-INCOMPATIBLE COLLECTION METHOD.
82 DATA FOR ONE PEAK SEASON MONTH NOT AVAILABLE.

Note: - Comparisons to use estimates from previous years are not possible due to different collection methodologies.

- The above Day Use Party figures only include Peak Season Use.

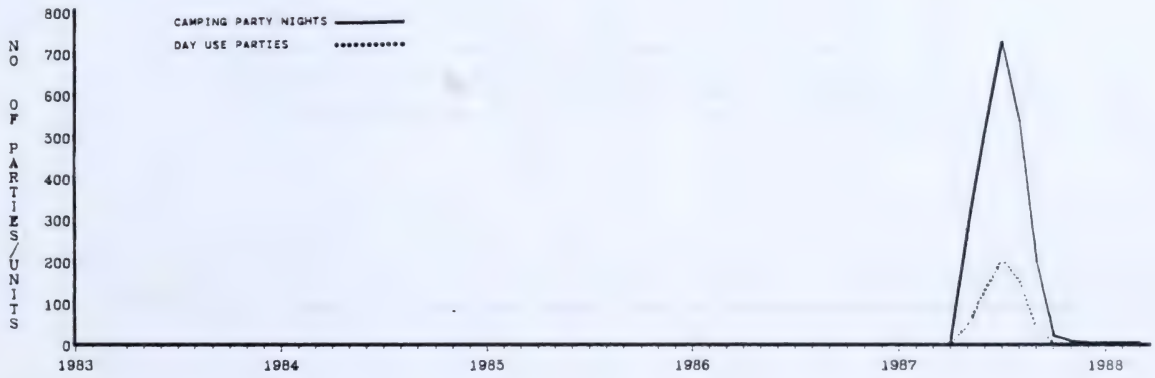

CAMPING USE

SOUTHERN REGION
CASTLE RIVER RECREATION AREA
1987/1988 FISCAL YEAR

	CAMPING PARTY NIGHTS			INDIVIDUAL	PARTIES
	WEEKDAYS	WEEKENDS	TOTAL	CAMPER NIGHTS	TURNED AWAY
MONTH					
APRIL	0	0	0	0	
MAY	4	39	43	138	
JUNE	35	42	77	246	
JULY	67	67	134	429	
AUGUST	53	77	130	416	
SEPTEMBER	7	45	52	166	
OCTOBER	0	6	6	19	
NOVEMBER	1	1	2	6	
DECEMBER	0	0	0	0	
JANUARY	0	0	0	0	
FEBRUARY	0	0	0	0	
MARCH	0	0	0	0	
TOTAL	167	277	444	1421	

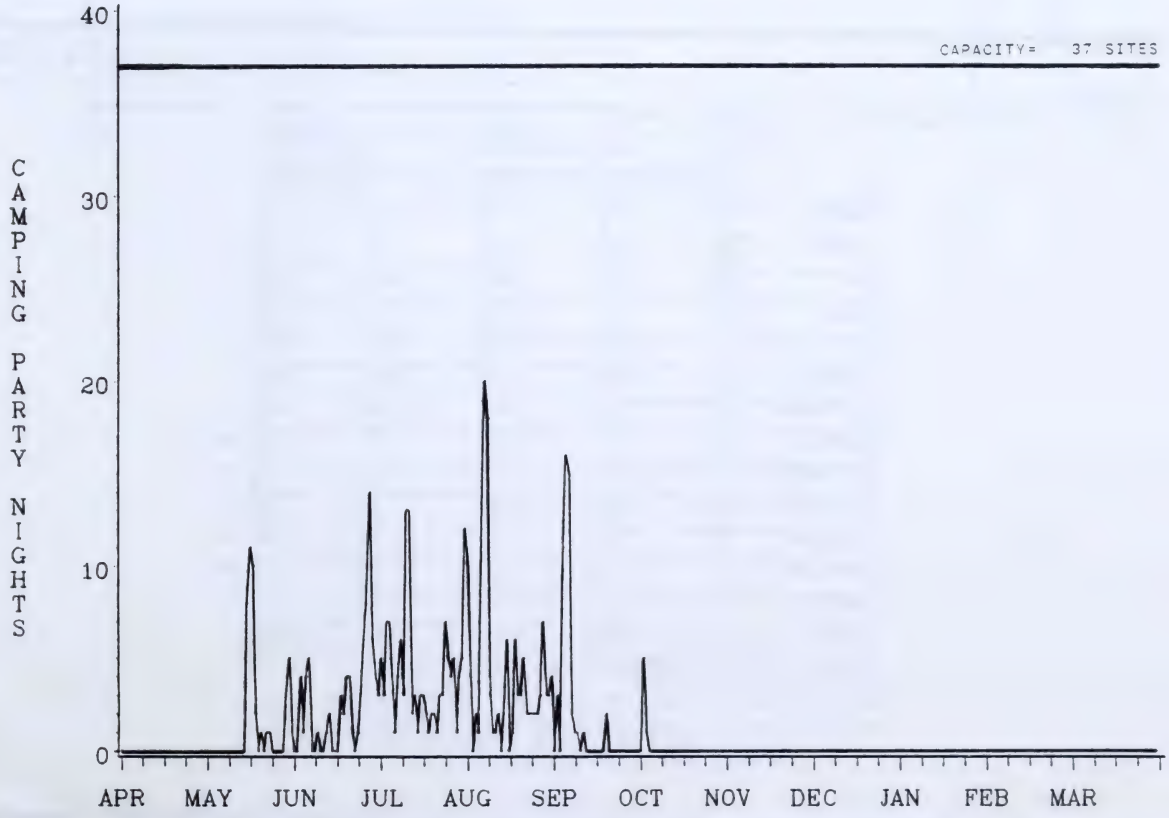

SOUTHERN REGION
CASTLE RIVER RECREATION AREA
1987/1988 FISCAL YEAR

CAMPGROUND OCCUPANCY DATA

CAPACITY= 37 SITES

	SITE NIGHTS	AVG DAILY % OCCUPANCY			NUMBER OF NIGHTS AT % OCCUPANCY							OVERFLOW	
	AVAILABLE	WKDAY	WKEND	TOTAL	0	1-24	25-49	50-74	75-99	100	100+	PARTY NIGHTS	
MONTH													
APRIL	1110	0	0	0	30	0	0	0	0	0	0		19
MAY	1147	1	10	4	21	8	2	0	0	0	0		
JUNE	1110	4	14	7	10	19	1	0	0	0	0		
JULY	1147	8	20	12	0	28	3	0	0	0	0		
AUGUST	1147	7	21	11	3	24	3	1	0	0	0		
SEPTEMBER	1110	1	14	5	21	6	3	0	0	0	0		
OCTOBER	1147	0	1	1	29	2	0	0	0	0	0		
NOVEMBER	0	0	0	0	30	0	0	0	0	0	0	2	13
DECEMBER	0	0	0	0	31	0	0	0	0	0	0		13
JANUARY	0	0	0	0	31	0	0	0	0	0	0		13
FEBRUARY	0	0	0	0	29	0	0	0	0	0	0		13
MARCH	0	0	0	0	31	0	0	0	0	0	0		13
TOTAL	7918	2	7	3	266	87	12	1	0	0	0	2	

Factors influencing reported use:
19 DATA UNAVAILABLE-REGISTRATION SYSTEM NOT IN PLACE
13 SEASONAL CLOSURE

DAY USE

	DAY USE PARTIES			INDIVID	
	WEEKDAYS	WEEKENDS	TOTAL	DAY USERS	
MONTH					
APRIL	0	0	0	0	75
MAY	10	25	35	98	
JUNE	75	25	100	280	
JULY	150	50	200	560	
AUGUST	125	75	200	560	
SEPTEMBER	15	50	65	182	
OCTOBER	0	0	0	0	25
NOVEMBER	0	0	0	0	25
DECEMBER	0	0	0	0	25
JANUARY	0	0	0	0	25
FEBRUARY	0	0	0	0	25
MARCH	0	0	0	0	25
TOTAL	375	225	600	1680	

Factors influencing reported use:
75 DATA NOT AVAILABLE
25 SYSTEM NOT IN PLACE FOR DAY USE STATS COLLECTION

Note: - The above statistics represent minimum estimates of Day Use based upon a pre-determined relationship between camping and day use.

HISTORICAL COMPARISON

SOUTHERN REGION
CASTLE RIVER RECREATION AREA
1987/1988 FISCAL YEAR

	SUM					
	1983/84 (63)	1984/85 (63)	1985/86 (63)	1986/87 (63)	1987/88 (82)	% CHANGE FROM LAST YEAR
TYPE OF USE						
CAMPING PARTY NIGHTS					444	
DAY USE PARTIES					600	

Factors influencing reported use:
63 STATS NOT REPORTED-INCOMPATIBLE COLLECTION METHOD.
82 DATA FOR ONE PEAK SEASON MONTH NOT AVAILABLE

Note: - Comparisons to use estimates from previous years are not possible due to different collection methodologies.

- The above Day Use Party figures only include Peak Season Use.

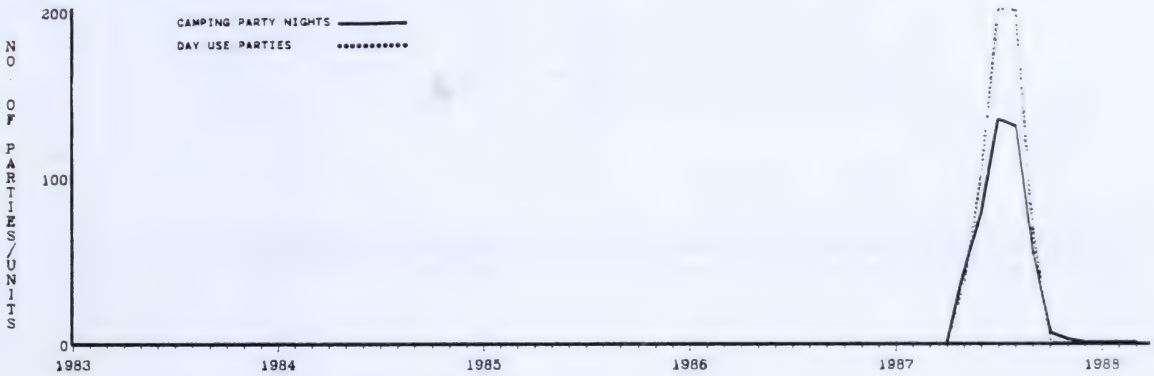

CAMPING USE

SOUTHERN REGION
CHIN COULEE RECREATION AREA
1987/1988 FISCAL YEAR

	CAMPING PARTY NIGHTS			INDIVIDUAL	PARTIES
	WEEKDAYS	WEEKENDS	TOTAL	CAMPER NIGHTS	TURNED AWAY
MONTH					
APRIL	0	0	0	0	
MAY	9	46	55	176	
JUNE	39	66	105	336	
JULY	36	43	79	253	
AUGUST	8	30	38	122	
SEPTEMBER	3	21	24	77	
OCTOBER	0	0	0	0	
NOVEMBER	0	0	0	0	
DECEMBER	0	0	0	0	
JANUARY	0	0	0	0	
FEBRUARY	0	0	0	0	
MARCH	0	0	0	0	
TOTAL	95	206	301	963	

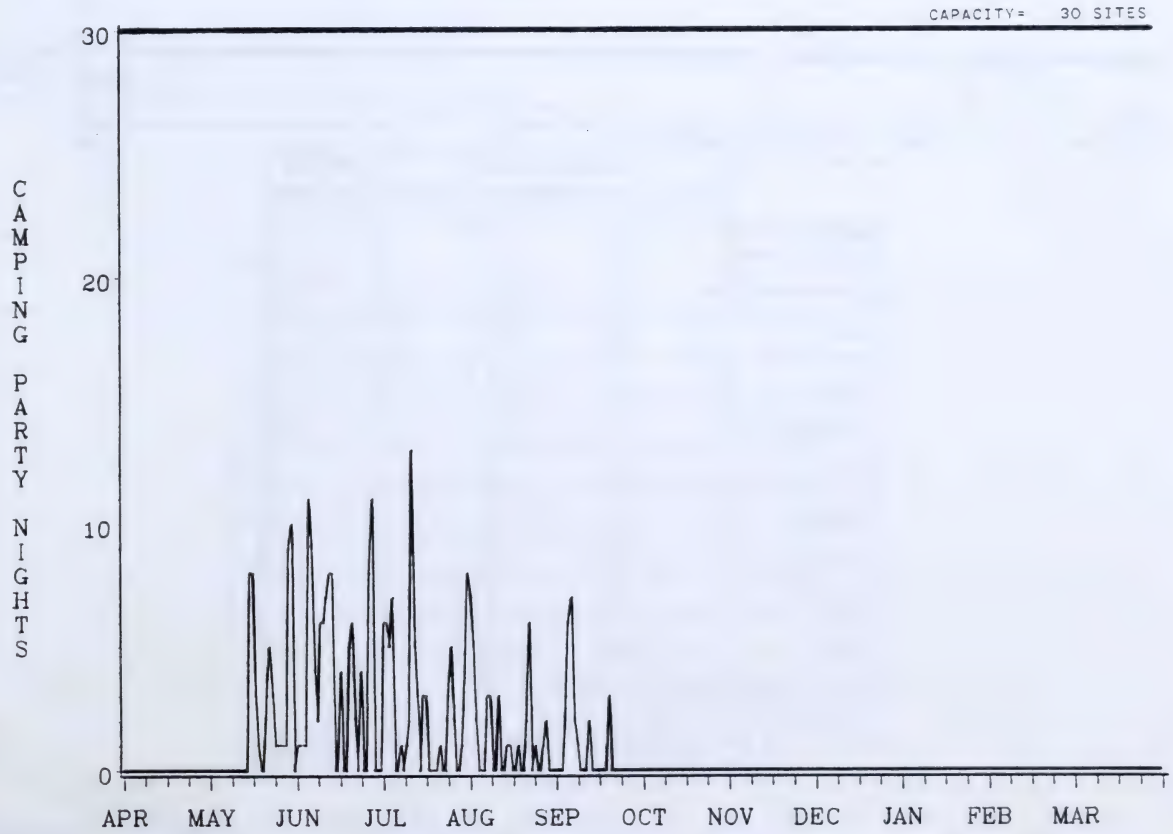

SOUTHERN REGION
CHIN COULEE RECREATION AREA
1987/1988 FISCAL YEAR

CAMPGROUND OCCUPANCY DATA

CAPACITY= 30 SITES

	SITE NIGHTS	AVG DAILY % OCCUPANCY			NUMBER OF NIGHTS AT % OCCUPANCY							OVERFLOW	
	AVAILABLE	WKDAY	WKEND	TOTAL	0	1-24	25-49	50-74	75-99	100	100+	PARTY NIGHTS	
MONTH													
APRIL	900	0	0	0	30	0	0	0	0	0	0		19
MAY	930	1	14	6	17	10	4	0	0	0	0		
JUNE	900	6	27	12	10	14	6	0	0	0	0		
JULY	930	5	16	8	12	17	2	0	0	0	0		
AUGUST	930	1	10	4	17	14	0	0	0	0	0		
SEPTEMBER	900	0	8	3	23	7	0	0	0	0	0		
OCTOBER	930	0	0	0	31	0	0	0	0	0	0		29
NOVEMBER	0	0	0	0	30	0	0	0	0	0	0		13
DECEMBER	0	0	0	0	31	0	0	0	0	0	0		13
JANUARY	0	0	0	0	31	0	0	0	0	0	0		13
FEBRUARY	0	0	0	0	29	0	0	0	0	0	0		13
MARCH	0	0	0	0	31	0	0	0	0	0	0		13
TOTAL	6420	1	6	3	292	62	12	0	0	0	0		

Factors influencing reported use:
19 DATA UNAVAILABLE-REGISTRATION SYSTEM NOT IN PLACE
29 ESTIMATES UNAVAILABLE
13 SEASONAL CLOSURE

DAY USE

	DAY USE PARTIES			INDIVID	
	WEEKDAYS	WEEKENDS	TOTAL	DAY USERS	
MONTH					
APRIL	0	0	0	0	75
MAY	5	5	10	28	
JUNE	15	10	25	70	
JULY	15	5	20	56	
AUGUST	5	5	10	28	
SEPTEMBER	5	5	10	28	
OCTOBER	0	0	0	0	25
NOVEMBER	0	0	0	0	25
DECEMBER	0	0	0	0	25
JANUARY	0	0	0	0	25
FEBRUARY	0	0	0	0	25
MARCH	0	0	0	0	25
TOTAL	45	30	75	210	

Factors influencing reported use:
75 DATA NOT AVAILABLE
25 SYSTEM NOT IN PLACE FOR DAY USE STATS COLLECTION

Note: - The above statistics represent minimum estimates of Day Use based upon a pre-determined relationship between camping and day use.

HISTORICAL COMPARISON

SOUTHERN REGION
CHIN COULEE RECREATION AREA
1987/1988 FISCAL YEAR

	SUM					
	1983/84 (63)	1984/85 (63)	1985/86 (63)	1986/87 (63)	1987/88 (82)	% CHANGE FROM LAST YEAR
TYPE OF USE						
CAMPING PARTY NIGHTS					301	
DAY USE PARTIES					75	

Factors influencing reported use:
63 STATS NOT REPORTED-INCOMPATIBLE COLLECTION METHOD.
82 DATA FOR ONE PEAK SEASON MONTH NOT AVAILABLE

Note: - Comparisons to use estimates from previous years are not possible due to different collection methodologies.

- The above Day Use Party figures only include Peak Season Use.

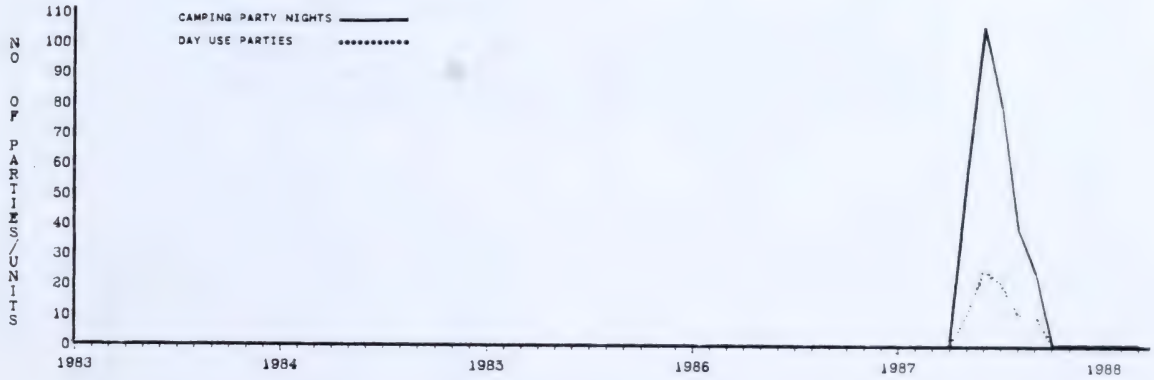

CAMPING USE

SOUTHERN REGION
CROOKED CREEK RECREATION AREA
1987/1988 FISCAL YEAR

	CAMPING PARTY NIGHTS			INDIVIDUAL	PARTIES
	WEEKDAYS	WEEKENDS	TOTAL	CAMPER NIGHTS	TURNED AWAY
MONTH					
APRIL	0	0	0	0	
MAY	25	34	59	189	
JUNE	66	63	129	413	
JULY	251	255	506	1619	
AUGUST	115	203	318	1018	
SEPTEMBER	9	74	83	266	
OCTOBER	1	3	4	13	
NOVEMBER	0	0	0	0	
DECEMBER	0	0	0	0	
JANUARY	0	0	0	0	
FEBRUARY	0	0	0	0	
MARCH	0	0	0	0	
TOTAL	467	632	1099	3517	

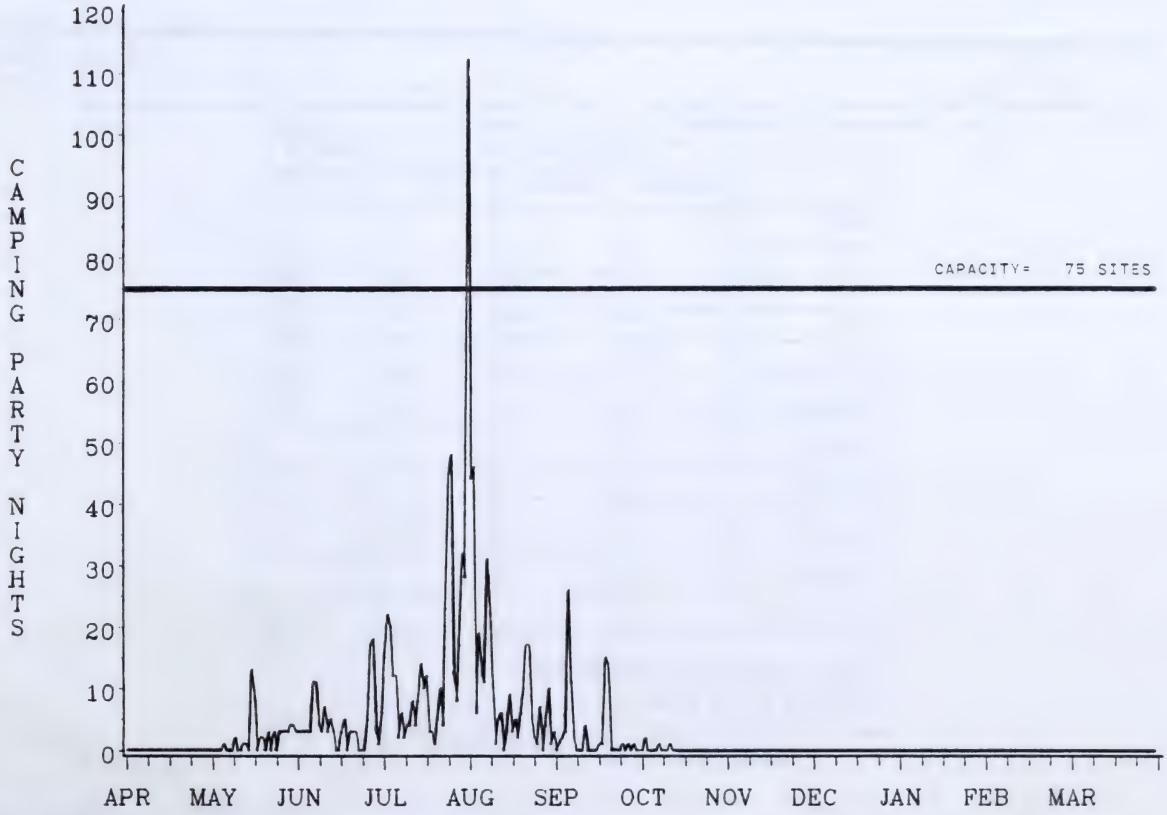

SOUTHERN REGION
CROOKED CREEK RECREATION AREA
1987/1988 FISCAL YEAR

CAMPGROUND OCCUPANCY DATA

CAPACITY= 75 SITES

	SITE NIGHTS	AVG DAILY % OCCUPANCY			NUMBER OF NIGHTS AT % OCCUPANCY							OVERFLOW	
	AVAILABLE	WKDAY	WKEND	TOTAL	0	1-24	25-49	50-74	75-99	100	100+	PARTY NIGHTS	
MONTH													
APRIL	2250	0	0	0	30	0	0	0	0	0	0		19
MAY	2325	2	4	3	14	17	0	0	0	0	0		18 22
JUNE	2250	4	10	6	6	24	0	0	0	0	0		
JULY	2325	15	38	22	0	23	5	2	0	0	1		3
AUGUST	2325	7	27	14	2	24	3	2	0	0	0		
SEPTEMBER	2250	1	11	4	16	13	1	0	0	0	0		
OCTOBER	2325	0	0	0	28	3	0	0	0	0	0		
NOVEMBER	0	0	0	0	30	0	0	0	0	0	0		13
DECEMBER	0	0	0	0	31	0	0	0	0	0	0		13
JANUARY	0	0	0	0	31	0	0	0	0	0	0		13
FEBRUARY	0	0	0	0	29	0	0	0	0	0	0		13
MARCH	0	0	0	0	31	0	0	0	0	0	0		13
TOTAL	16050	2	8	4	248	104	9	4	0	0	1		

Factors influencing reported use:
19 DATA UNAVAILABLE-REGISTRATION SYSTEM NOT IN PLACE
18 PARK MAINTENANCE
22 ESTIMATES-CAMPING USE NOT BASED UPON PERMIT SALES
3 UNSEASONABLE AMOUNT OF PRECIPITATION
13 SEASONAL CLOSURE

DAY USE

	DAY USE PARTIES			INDIVID	
	WEEKDAYS	WEEKENDS	TOTAL	DAY USERS	
MONTH					
APRIL	0	0	0	0	75
MAY	200	100	300	840	
JUNE	525	200	725	2030	
JULY	2000	775	2775	7770	
AUGUST	915	600	1515	4242	
SEPTEMBER	75	225	300	840	
OCTOBER	0	0	0	0	25
NOVEMBER	0	0	0	0	25
DECEMBER	0	0	0	0	25
JANUARY	0	0	0	0	25
FEBRUARY	0	0	0	0	25
MARCH	0	0	0	0	25
TOTAL	3715	1900	5615	15722	

Factors influencing reported use:
75 DATA NOT AVAILABLE
25 SYSTEM NOT IN PLACE FOR DAY USE STATS COLLECTION

Note: - The above statistics represent minimum estimates of Day Use based upon a pre-determined relationship between camping and day use.

HISTORICAL COMPARISON

SOUTHERN REGION
CROOKED CREEK RECREATION AREA
1987/1988 FISCAL YEAR

	SUM					
	1983/84 (63)	1984/85 (63)	1985/86 (63)	1986/87 (63)	1987/88 (82)	% CHANGE FROM LAST YEAR
TYPE OF USE						
CAMPING PARTY NIGHTS					1099	
DAY USE PARTIES					5615	

Factors influencing reported use:
63 STATS NOT REPORTED-INCOMPATIBLE COLLECTION METHOD.
82 DATA FOR ONE PEAK SEASON MONTH NOT AVAILABLE -

Note: - Comparisons to use estimates from previous years are not possible due to different collection methodologies.

- The above Day Use Party figures only include Peak Season Use.

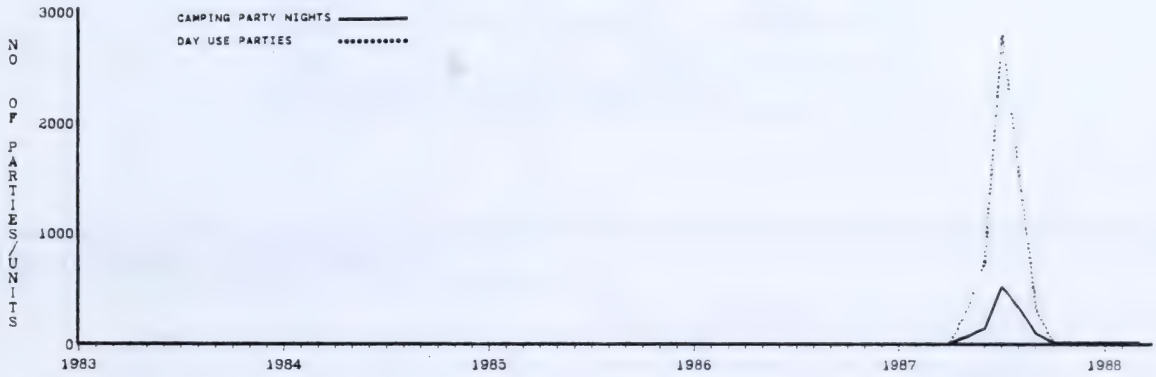

DAY USE

SOUTHERN REGION
HOODOOS RECREATION AREA
1987/1988 FISCAL YEAR

	DAY USE PARTIES			INDIVID	
	WEEKDAYS	WEEKENDS	TOTAL	DAY USERS	
MONTH					
APRIL	0	0	0	0	25
MAY	0	0	0	0	25
JUNE	0	0	0	0	25
JULY	0	0	0	0	25
AUGUST	0	0	0	0	25
SEPTEMBER	0	0	0	0	25
OCTOBER	0	0	0	0	25
NOVEMBER	0	0	0	0	25
DECEMBER	0	0	0	0	25
JANUARY	0	0	0	0	25
FEBRUARY	0	0	0	0	25
MARCH	0	0	0	0	25
TOTAL	0	0	0	0	

Factors influencing reported use:
25 SYSTEM NOT IN PLACE FOR DAY USE STATS COLLECTION

HISTORICAL COMPARISON

	SUM					
	1983/84 (63)	1984/85 (63)	1985/86 (63)	1986/87 (63)	1987/88 (25)	% CHANGE FROM LAST YEAR
TYPE OF USE						
DAY USE PARTIES						

Factors influencing reported use:
63 STATS NOT REPORTED-INCOMPATIBLE COLLECTION METHOD.
25 SYSTEM NOT IN PLACE FOR DAY USE STATS COLLECTION

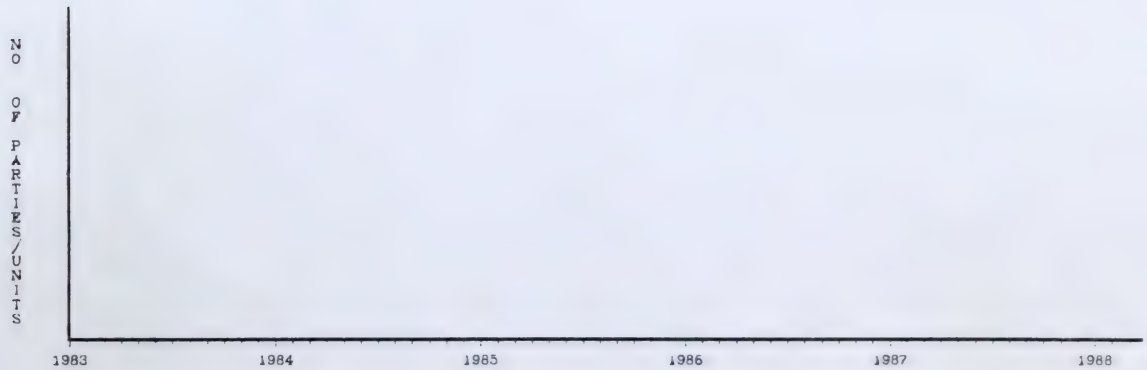

DAY USE

SOUTHERN REGION
HORSESHOE CANYON RECREATION AREA
1987/1988 FISCAL YEAR

	DAY USE PARTIES			INDIVID	
	WEEKDAYS	WEEKENDS	TOTAL	DAY USERS	
MONTH					
APRIL	0	0	0	0	25
MAY	0	0	0	0	25
JUNE	0	0	0	0	25
JULY	0	0	0	0	25
AUGUST	0	0	0	0	25
SEPTEMBER	0	0	0	0	25
OCTOBER	0	0	0	0	25
NOVEMBER	0	0	0	0	25
DECEMBER	0	0	0	0	25
JANUARY	0	0	0	0	25
FEBRUARY	0	0	0	0	25
MARCH	0	0	0	0	25
TOTAL	0	0	0	0	

Factors influencing reported use:
25 SYSTEM NOT IN PLACE FOR DAY USE STATS COLLECTION

HISTORICAL COMPARISON

	SUM					
	1983/84 (63)	1984/85 (63)	1985/86 (63)	1986/87 (63)	1987/88 (25)	% CHANGE FROM LAST YEAR
TYPE OF USE						
DAY USE PARTIES						

Factors influencing reported use:
63 STATS NOT REPORTED-INCOMPATIBLE COLLECTION METHOD.
25 SYSTEM NOT IN PLACE FOR DAY USE STATS COLLECTION



CAMPING USE

SOUTHERN REGION
LUNDBRECK FALLS RECREATION AREA
1987/1988 FISCAL YEAR

	CAMPING PARTY NIGHTS			INDIVIDUAL	PARTIES
	WEEKDAYS	WEEKENDS	TOTAL	CAMPER NIGHTS	TURNED AWAY
MONTH					
APRIL	0	0	0	0	
MAY	32	·05	·37	438	
JUNE	450	327	777	2486	
JULY	630	450	·080	3456	
AUGUST	593	482	·075	3440	
SEPTEMBER	·16	217	333	·066	
OCTOBER	·1	·2	23	74	
NOVEMBER	2	0	2	6	
DECEMBER	0	0	0	0	
JANUARY	0	0	0	0	
FEBRUARY	0	0	0	0	
MARCH	0	0	0	0	
TOTAL	·834	·593	3427	·0966	

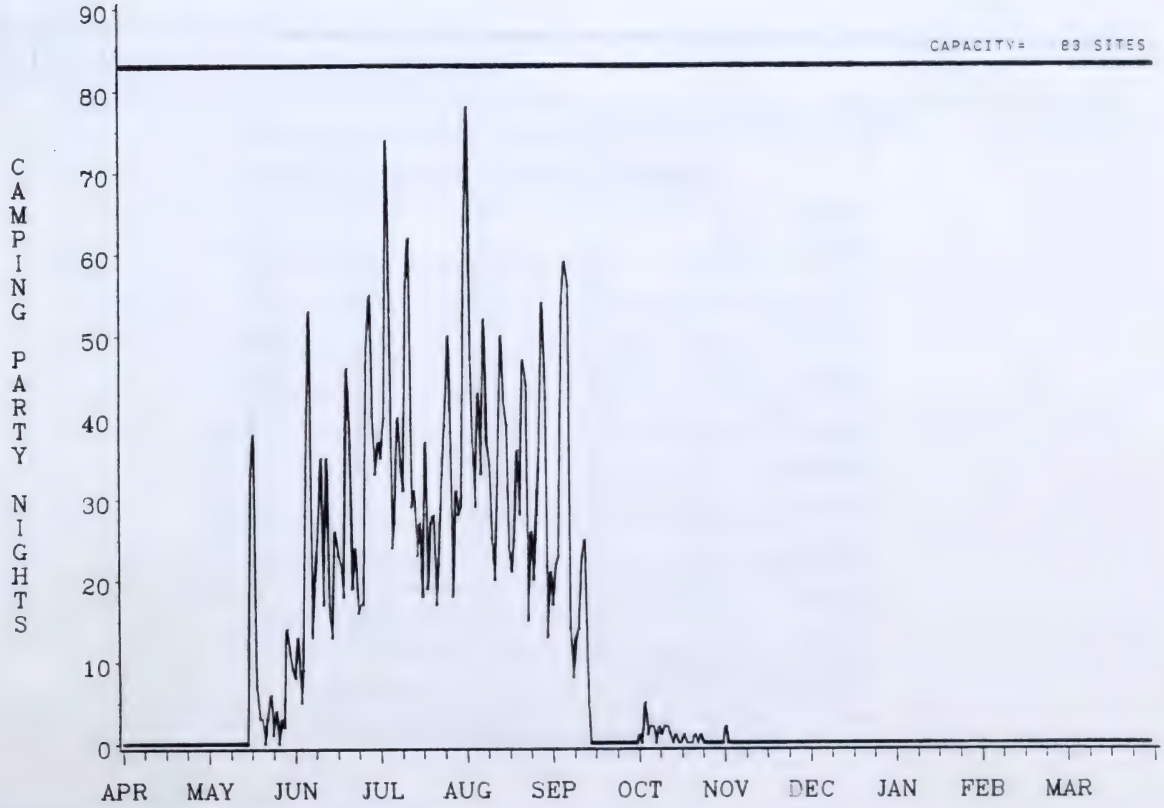

SOUTHERN REGION
LUNDBRECK FALLS RECREATION AREA
1987/1988 FISCAL YEAR

CAMPGROUND OCCUPANCY DATA

CAPACITY= 83 SITES

	SITE NIGHTS	AVG DAILY % OCCUPANCY			NUMBER OF NIGHTS AT % OCCUPANCY							OVERFLOW	
	AVAILABLE	WKDAY	WKEND	TOTAL	0	1-24	25-49	50-74	75-99	100	100+	PARTY NIGHTS	
MONTH													
APRIL	2490	0	0	0	30	0	0	0	0	0	0		19
MAY	2573	2	12	5	17	12	2	0	0	0	0		
JUNE	2490	25	49	31	0	14	12	4	0	0	0		
JULY	2573	35	60	42	0	4	21	5	1	0	0		
AUGUST	2573	34	58	42	0	4	17	9	1	0	0		
SEPTEMBER	2490	7	29	13	17	6	4	3	0	0	0		
OCTOBER	2573	1	1	1	17	14	0	0	0	0	0		
NOVEMBER	2490	0	0	0	29	1	0	0	0	0	0		
DECEMBER	2573	0	0	0	31	0	0	0	0	0	0		29
JANUARY	2573	0	0	0	31	0	0	0	0	0	0		29
FEBRUARY	2407	0	0	0	29	0	0	0	0	0	0		29
MARCH	2573	0	0	0	31	0	0	0	0	0	0		29
TOTAL	30378	9	17	11	232	55	56	21	2	0	0		

Factors influencing reported use:
19 DATA UNAVAILABLE-REGISTRATION SYSTEM NOT IN PLACE
29 ESTIMATES UNAVAILABLE

DAY USE

	DAY USE PARTIES			INDIVID	
	WEEKDAYS	WEEKENDS	TOTAL	DAY USERS	
MONTH					
APRIL	0	0	0	0	75
MAY	15	15	30	84	
JUNE	225	50	275	770	
JULY	300	75	375	1050	
AUGUST	275	75	350	980	
SEPTEMBER	50	25	75	210	
OCTOBER	0	0	0	0	25
NOVEMBER	0	0	0	0	25
DECEMBER	0	0	0	0	25
JANUARY	0	0	0	0	25
FEBRUARY	0	0	0	0	25
MARCH	0	0	0	0	25
TOTAL	865	240	1105	3094	

Factors influencing reported use:
75 DATA NOT AVAILABLE
25 SYSTEM NOT IN PLACE FOR DAY USE STATS COLLECTION

Note: - The above statistics represent minimum estimates of Day Use based upon a pre-determined relationship between camping and day use.

HISTORICAL COMPARISON

SOUTHERN REGION
LUNDBRECK FALLS RECREATION AREA
1987/1988 FISCAL YEAR

	SUM					
	1983/84 (63)	1984/85 (63)	1985/86 (63)	1986/87 (63)	1987/88 (82)	% CHANGE FROM LAST YEAR
TYPE OF USE						
CAMPING PARTY NIGHTS					3427	
DAY USE PARTIES					1105	

Factors influencing reported use:
63 STATS NOT REPORTED-INCOMPATIBLE COLLECTION METHOD.
82 DATA FOR ONE PEAK SEASON MONTH NOT AVAILABLE

Note: - Comparisons to use estimates from previous years are not possible due to different collection methodologies.

- The above Day Use Party figures only include Peak Season Use.

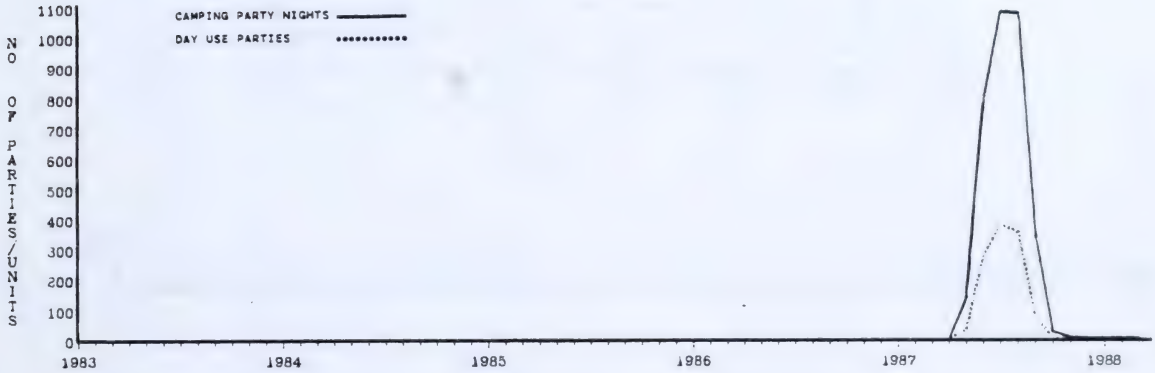

CAMPING USE

SOUTHERN REGION
SCANDIA RECREATION AREA
1987/1988 FISCAL YEAR

	CAMPING PARTY NIGHTS			INDIVIDUAL	PARTIES
	WEEKDAYS	WEEKENDS	TOTAL	CAMPER NIGHTS	TURNED AWAY
MONTH					
APRIL	10	0	10	32	
MAY	4	3	7	22	
JUNE	7	5	12	38	
JULY	10	13	23	74	
AUGUST	8	8	16	51	
SEPTEMBER	14	9	23	74	
OCTOBER	89	31	120	384	
NOVEMBER	18	4	22	70	
DECEMBER	0	0	0	0	
JANUARY	0	0	0	0	
FEBRUARY	0	0	0	0	
MARCH	4	5	9	29	
TOTAL	164	78	242	774	

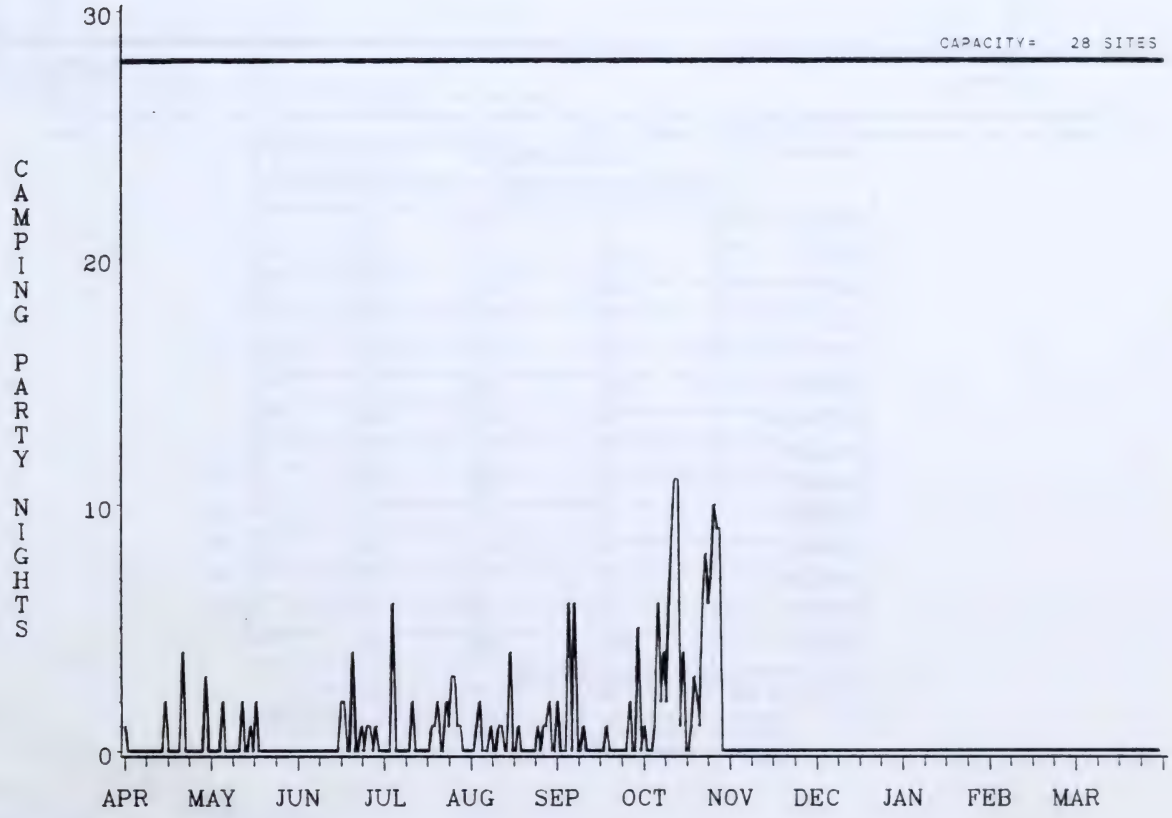

SOUTHERN REGION
SCANDIA RECREATION AREA
1987/1988 FISCAL YEAR

CAMPGROUND OCCUPANCY DATA

CAPACITY= 28 SITES

	SITE NIGHTS	AVG DAILY % OCCUPANCY			NUMBER OF NIGHTS AT % OCCUPANCY							OVERFLOW	
	AVAILABLE	WKDAY	WKEND	TOTAL	0	1-24	25-49	50-74	75-99	100	100+	PARTY NIGHTS	
MONTH													
APRIL	840	2	0	1	26	4	0	0	0	0	0		22
MAY	868	1	1	1	27	4	0	0	0	0	0		22
JUNE	840	1	2	1	23	7	0	0	0	0	0		
JULY	868	2	5	3	20	11	0	0	0	0	0		
AUGUST	868	1	3	2	20	11	0	0	0	0	0		
SEPTEMBER	840	2	4	3	23	7	0	0	0	0	0		
OCTOBER	868	16	10	14	8	15	8	0	0	0	0		
NOVEMBER	0	0	0	0	30	0	0	0	0	0	0	22	13
DECEMBER	0	0	0	0	31	0	0	0	0	0	0		13
JANUARY	0	0	0	0	31	0	0	0	0	0	0		13
FEBRUARY	0	0	0	0	29	0	0	0	0	0	0		13
MARCH	0	0	0	0	31	0	0	0	0	0	0	9	13
TOTAL	5992	2	2	2	299	59	8	0	0	0	0	31	

Factors influencing reported use:
22 ESTIMATES-CAMPING USE NOT BASED UPON PERMIT SALES
13 SEASONAL CLOSURE

DAY USE

	DAY USE PARTIES			INDIVID	
	WEEKDAYS	WEEKENDS	TOTAL	DAY USERS	
MONTH					
APRIL	175	0	175	490	
MAY	25	10	35	98	
JUNE	15	20	35	98	
JULY	50	50	100	280	
AUGUST	50	25	75	210	
SEPTEMBER	75	25	100	280	
OCTOBER	0	0	0	0	25
NOVEMBER	0	0	0	0	25
DECEMBER	0	0	0	0	25
JANUARY	0	0	0	0	25
FEBRUARY	0	0	0	0	25
MARCH	0	0	0	0	25
TOTAL	390	130	520	1456	

Factors influencing reported use:
25 SYSTEM NOT IN PLACE FOR DAY USE STATS COLLECTION

Note: - The above statistics represent minimum estimates of Day Use based upon a pre-determined relationship between camping and day use.

HISTORICAL COMPARISON

SOUTHERN REGION
SCANDIA RECREATION AREA
1987/1988 FISCAL YEAR

	SUM					
	1983/84 (63)	1984/85 (63)	1985/86 (63)	1986/87 (63)	1987/88	% CHANGE FROM LAST YEAR
TYPE OF USE						
CAMPING PARTY NIGHTS					242	
DAY USE PARTIES					520	

Factors influencing reported use:
63 STATS NOT REPORTED-INCOMPATIBLE COLLECTION METHOD.

Note: - Comparisons to use estimates from previous years are not possible due to different collection methodologies.

- The above Day Use Party figures only include Peak Season Use.

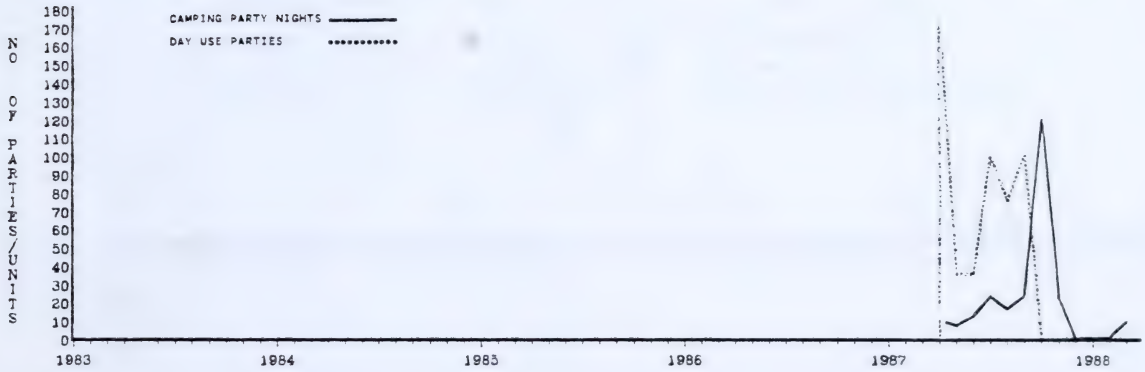

CAMPING USE

SOUTHERN REGION
TRAVERS DAM RECREATION AREA
1987/1988 FISCAL YEAR

	CAMPING PARTY NIGHTS			INDIVIDUAL	PARTIES
	WEEKDAYS	WEEKENDS	TOTAL	CAMPER NIGHTS	TURNED AWAY
MONTH					
APRIL	0	0	0	0	
MAY	1	24	25	80	
JUNE	10	43	53	170	
JULY	19	38	57	182	
AUGUST	12	31	43	138	
SEPTEMBER	3	42	45	144	
OCTOBER	0	0	0	0	
NOVEMBER	0	0	0	0	
DECEMBER	0	0	0	0	
JANUARY	0	0	0	0	
FEBRUARY	0	0	0	0	
MARCH	0	0	0	0	
TOTAL	45	178	223	714	

CAPACITY= 150 SITES

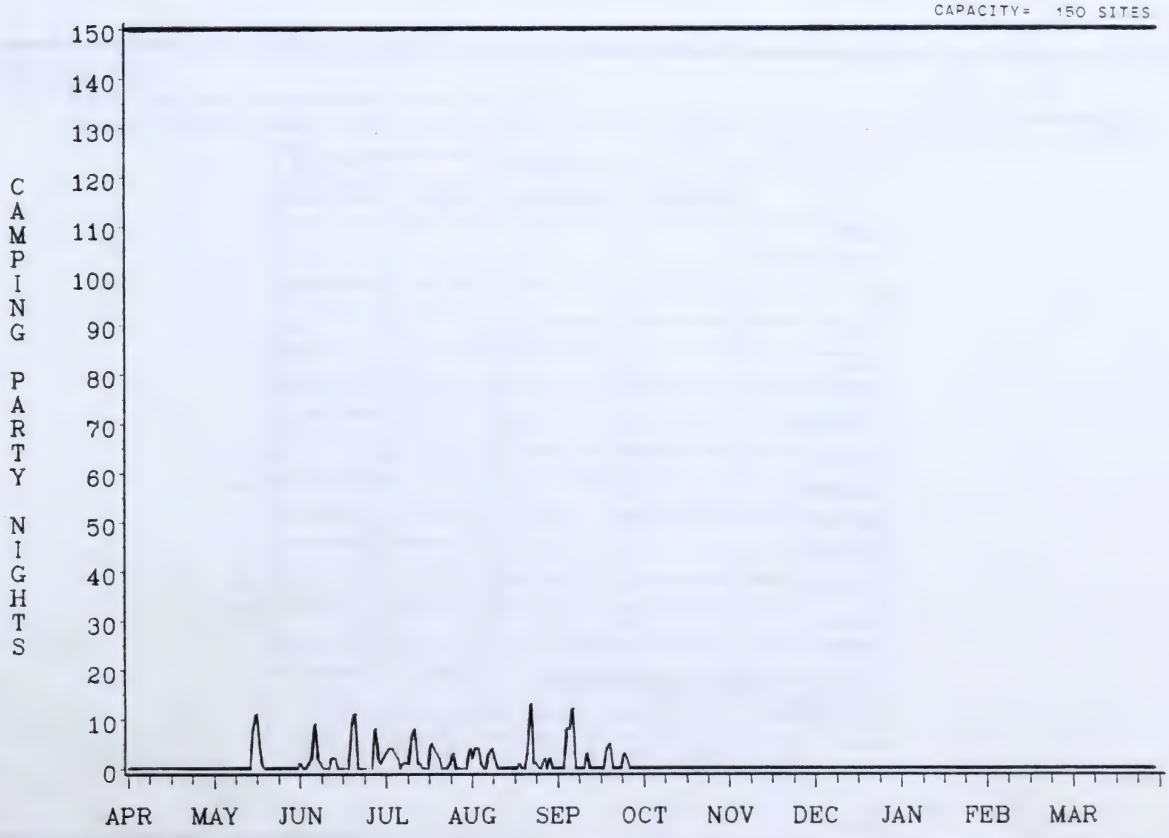

SOUTHERN REGION
TRAVERS DAM RECREATION AREA
1987/1988 FISCAL YEAR

CAMPGROUND OCCUPANCY DATA

CAPACITY= 150 SITES

	SITE NIGHTS	AVG DAILY % OCCUPANCY			NUMBER OF NIGHTS AT % OCCUPANCY							OVERFLOW	
	AVAILABLE	WKDAY	WKEND	TOTAL	0	1-24	25-49	50-74	75-99	100	100+	PARTY NIGHTS	
MONTH													
APRIL	4500	0	0	0	30	0	0	0	0	0	0		19
MAY	4650	0	1	1	27	4	0	0	0	0	0		
JUNE	4500	0	4	1	16	14	0	0	0	0	0		
JULY	4650	1	3	1	12	19	0	0	0	0	0		
AUGUST	4650	0	2	1	17	14	0	0	0	0	0		
SEPTEMBER	4500	0	3	1	22	8	0	0	0	0	0		
OCTOBER	4650	0	0	0	31	0	0	0	0	0	0		
NOVEMBER	0	0	0	0	30	0	0	0	0	0	0		13
DECEMBER	0	0	0	0	31	0	0	0	0	0	0		13
JANUARY	0	0	0	0	31	0	0	0	0	0	0		13
FEBRUARY	0	0	0	0	29	0	0	0	0	0	0		13
MARCH	0	0	0	0	31	0	0	0	0	0	0		13
TOTAL	3200	0	1	0	307	59	0	0	0	0	0		

Factors influencing reported use:
19 DATA UNAVAILABLE-REGISTRATION SYSTEM NOT IN PLACE
13 SEASONAL CLOSURE

DAY USE

	DAY USE PARTIES			INDIVID	
	WEEKDAYS	WEEKENDS	TOTAL	DAY USERS	
MONTH					
APRIL	0	0	0	0	75
MAY	5	5	10	28	
JUNE	5	5	10	28	
JULY	15	5	20	56	
AUGUST	10	5	15	42	
SEPTEMBER	5	5	10	28	
OCTOBER	0	0	0	0	25
NOVEMBER	0	0	0	0	25
DECEMBER	0	0	0	0	25
JANUARY	0	0	0	0	25
FEBRUARY	0	0	0	0	25
MARCH	0	0	0	0	25
TOTAL	40	25	65	182	

Factors influencing reported use:
75 DATA NOT AVAILABLE
25 SYSTEM NOT IN PLACE FOR DAY USE STATS COLLECTION

Note: - The above statistics represent minimum estimates of Day Use based upon a pre-determined relationship between camping and day use.

HISTORICAL COMPARISON

SOUTHERN REGION
TRAVERS DAM RECREATION AREA
1987/1988 FISCAL YEAR

	SUM					
	1983/84 (63)	1984/85 (63)	1985/86 (63)	1986/87 (63)	1987/88 (82)	% CHANGE FROM LAST YEAR
TYPE OF USE						
CAMPING PARTY NIGHTS					223	
DAY USE PARTIES					65	

Factors influencing reported use:
63 STATS NOT REPORTED-INCOMPATIBLE COLLECTION METHOD.
82 DATA FOR ONE PEAK SEASON MONTH NOT AVAILABLE

Note: - Comparisons to use estimates from previous years are not possible due to different collection methodologies.

- The above Day Use Party figures only include Peak Season Use.

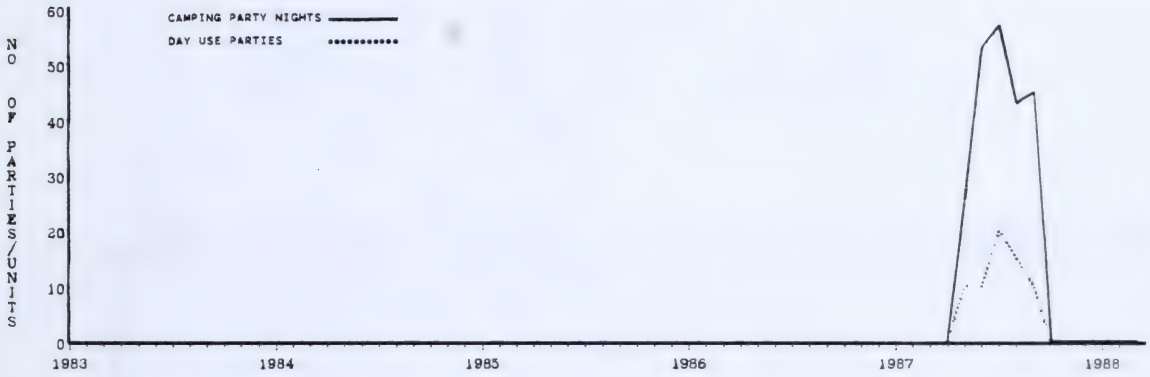

CAMPING USE

SOUTHERN REGION
YARROW CREEK RECREATION AREA
1987/1988 FISCAL YEAR

	CAMPING PARTY NIGHTS			INDIVIDUAL	PARTIES
	WEEKDAYS	WEEKENDS	TOTAL	CAMPER NIGHTS	TURNED AWAY
MONTH					
APRIL	0	0	0	0	
MAY	0	0	0	0	
JUNE	10	7	17	54	
JULY	15	14	29	93	
AUGUST	22	20	42	134	
SEPTEMBER	6	2	8	26	
OCTOBER	2	0	2	6	
NOVEMBER	0	0	0	0	
DECEMBER	0	0	0	0	
JANUARY	0	0	0	0	
FEBRUARY	0	0	0	0	
MARCH	0	0	0	0	
TOTAL	55	43	98	314	

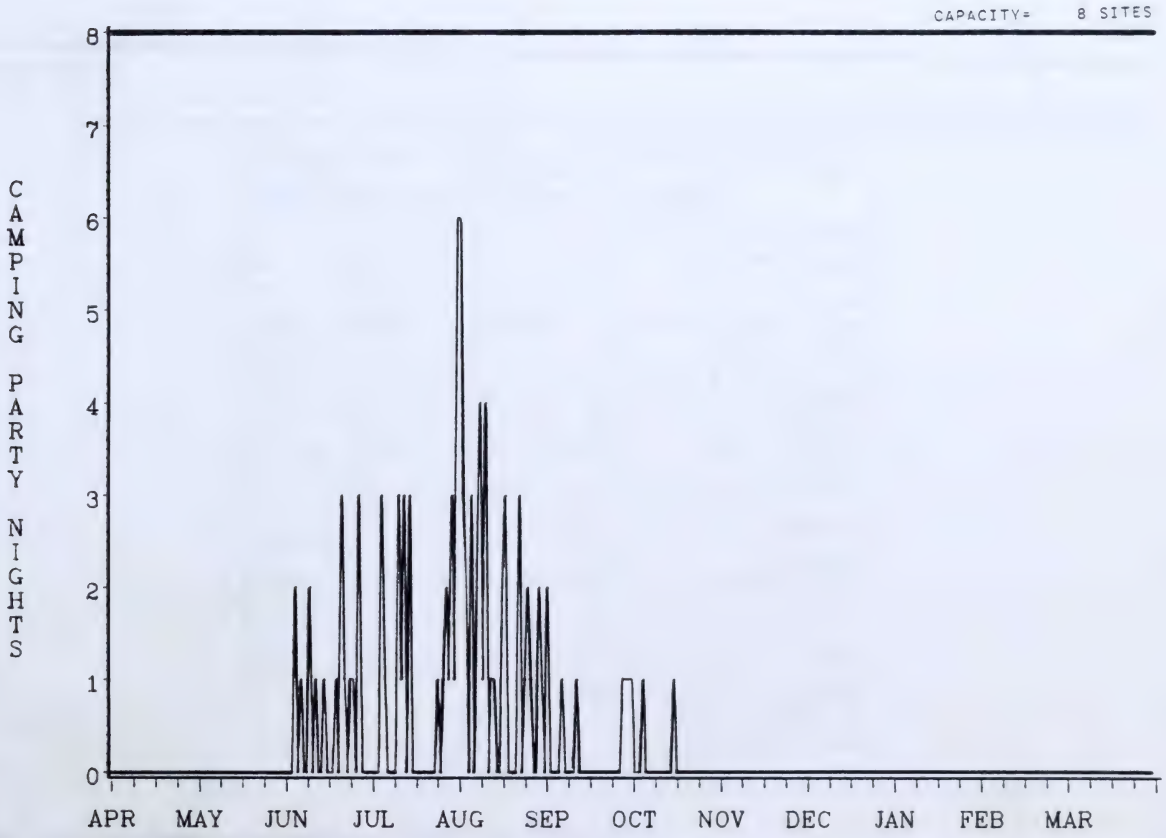

SOUTHERN REGION
YARROW CREEK RECREATION AREA
1987/1988 FISCAL YEAR

CAMPGROUND OCCUPANCY DATA

CAPACITY= 8 SITES

	SITE NIGHTS	AVG DAILY % OCCUPANCY			NUMBER OF NIGHTS AT % OCCUPANCY							OVERFLOW	
	AVAILABLE	WKDAY	WKEND	TOTAL	0	1-24	25-49	50-74	75-99	100	100+	PARTY NIGHTS	
MONTH													
APRIL	240	0	0	0	30	0	0	0	0	0	0		19
MAY	248	0	0	0	31	0	0	0	0	0	0		
JUNE	240	6	11	7	19	7	4	0	0	0	0		
JULY	248	9	19	12	18	6	6	0	1	0	0		
AUGUST	248	13	25	17	13	6	9	2	1	0	0		
SEPTEMBER	240	4	3	3	23	6	1	0	0	0	0		
OCTOBER	248	1	0	1	29	2	0	0	0	0	0		
NOVEMBER	0	0	0	0	30	0	0	0	0	0	0		13
DECEMBER	0	0	0	0	31	0	0	0	0	0	0		13
JANUARY	0	0	0	0	31	0	0	0	0	0	0		13
FEBRUARY	0	0	0	0	29	0	0	0	0	0	0		13
MARCH	0	0	0	0	31	0	0	0	0	0	0		13
TOTAL	1712	3	5	3	315	27	20	2	2	0	0		

Factors influencing reported use:
19 DATA UNAVAILABLE-REGISTRATION SYSTEM NOT IN PLACE
13 SEASONAL CLOSURE

DAY USE

	DAY USE PARTIES			INDIVID	
	WEEKDAYS	WEEKENDS	TOTAL	DAY USERS	
MONTH					
APRIL	0	0	0	0	75
MAY	0	0	0	0	75
JUNE	125	5	130	364	
JULY	25	10	35	98	
AUGUST	50	15	65	182	
SEPTEMBER	10	5	15	42	
OCTOBER	0	0	0	0	25
NOVEMBER	0	0	0	0	25
DECEMBER	0	0	0	0	25
JANUARY	0	0	0	0	25
FEBRUARY	0	0	0	0	25
MARCH	0	0	0	0	25
TOTAL	210	35	245	686	

Factors influencing reported use:
75 DATA NOT AVAILABLE
25 SYSTEM NOT IN PLACE FOR DAY USE STATS COLLECTION

Note: - The above statistics represent minimum estimates of Day Use based upon a pre-determined relationship between camping and day use.

HISTORICAL COMPARISON

SOUTHERN REGION
YARROW CREEK RECREATION AREA
1987/1988 FISCAL YEAR

	SUM					
	1983/84 (63)	1984/85 (63)	1985/86 (63)	1986/87 (63)	1987/88 (83)	% CHANGE FROM LAST YEAR
TYPE OF USE						
CAMPING PARTY NIGHTS					98	
DAY USE PARTIES					245	

Factors influencing reported use:
63 STATS NOT REPORTED-INCOMPATIBLE COLLECTION METHOD.
83 DATA FOR TWO PEAK SEASON MONTHS NOT AVAILABLE

Note: - Comparisons to use estimates from previous years are not possible due to different collection methodologies.

- The above Day Use Party figures only include Peak Season Use.

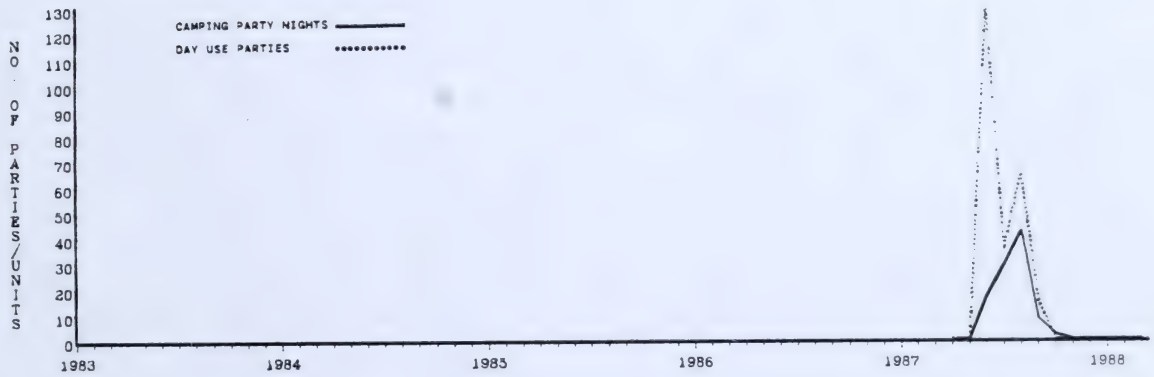

WEST CENTRAL REGION

REGIONAL SUMMARY
West Central Region

CAMPING USE

WEST CENTRAL REGION
1987-1988 FISCAL YEAR

	CAMPING PARTY NIGHTS			INDIVIDUAL	PARTIES
	WEEKDAYS	WEEKENDS	TOTAL	CAMPER NIGHTS	TURNED AWAY
MONTH					
APRIL	403	425	828	2755	
MAY	1576	7429	9005	30010	553
JUNE	5627	9865	15492	52109	877
JULY	16858	11849	28707	98132	2291
AUGUST	9643	9540	19183	65006	435
SEPTEMBER	1272	4775	6047	20113	146
OCTOBER	195	568	763	2205	
NOVEMBER	69	96	165	515	
DECEMBER	1	12	13	38	
JANUARY	22	18	40	120	
FEBRUARY	2	49	51	149	
MARCH	34	160	194	524	
TOTAL	35702	44786	80488	271676	4302

CAPACITY= 2466 SITES

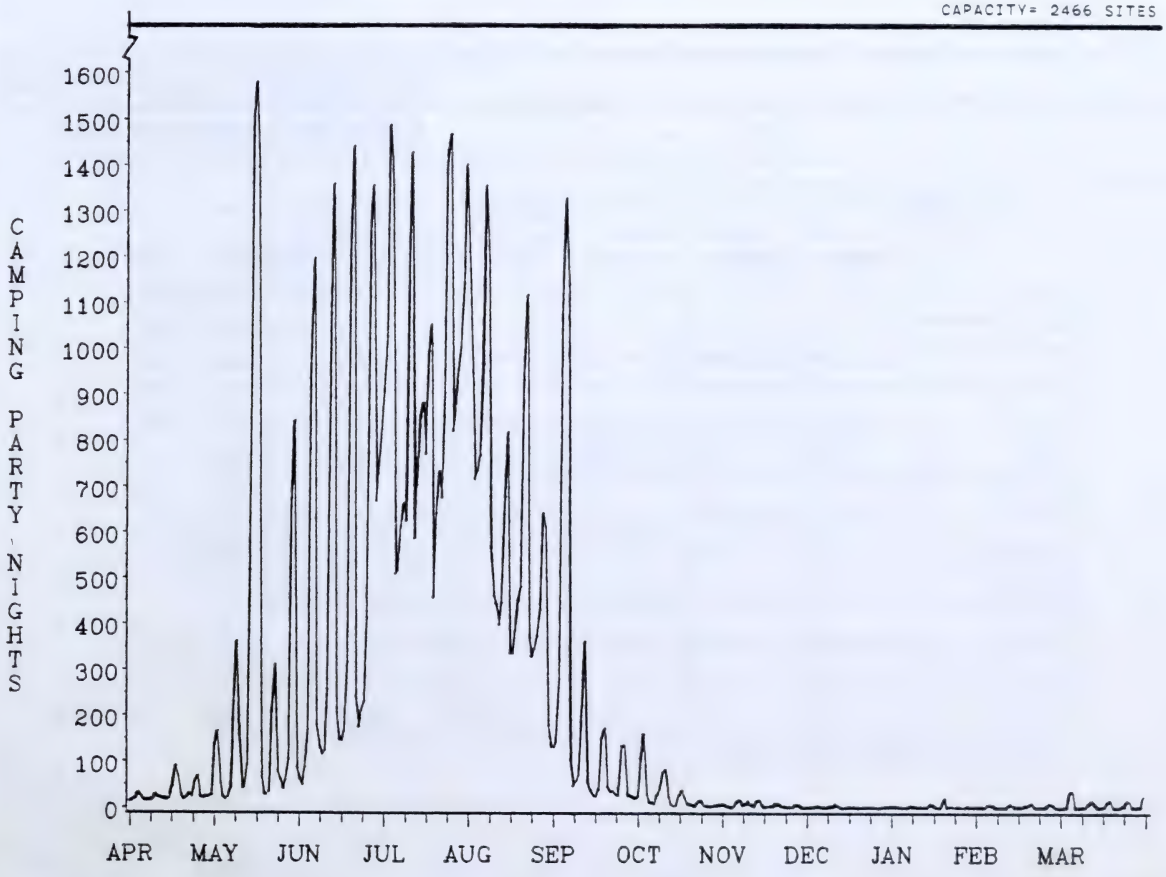

WEST CENTRAL REGION
1987/1988 FISCAL YEAR

CAMPGROUND OCCUPANCY DATA

CAPACITY= 2466 SITES

	SITE NIGHTS	AVG DAILY % OCCUPANCY			NUMBER OF NIGHTS AT % OCCUPANCY							OVERFLOW	
	AVAILABLE	WKDAY	WKEND	TOTAL	0	1-24	25-49	50-74	75-99	100	100+	PARTY NIGHTS	
MONTH													
APRIL	42870	1	3	2	0	30	0	0	0	0	0		58
MAY	57304	4	36	16	0	25	3	1	2	0	0	48	58
JUNE	59640	13	62	26	0	19	4	7	0	0	0		
JULY	61628	39	66	47	0	1	18	12	0	0	0	34	
AUGUST	60594	24	49	32	0	16	11	4	0	0	0	14	
SEPTEMBER	49133	4	32	12	0	27	0	3	0	0	0	26	
OCTOBER	35341	1	5	2	0	31	0	0	0	0	0		
NOVEMBER	31365	0	1	1	3	27	0	0	0	0	0	22	
DECEMBER	30659	0	0	0	24	7	0	0	0	0	0		
JANUARY	30659	0	0	0	21	10	0	0	0	0	0		
FEBRUARY	28681	0	1	0	19	10	0	0	0	0	0		
MARCH	30659	0	2	1	18	13	0	0	0	0	0	14	
TOTAL	518533	7	21	11	85	216	36	27	2	0	0	158	

Factors influencing reported use:
58 MOST OF PRA REGISTRATION SYSTEMS NOT IN PLACE

GROUP CAMPING USE

	GROUP UNIT NIGHTS			INDIVIDUAL	OCCUPANCY		
	WEEKDAYS	WEEKENDS	TOTAL	CAMPER NIGHTS	AREA NITES AVAILABLE	AREA NITES OCCUPIED	
MONTH							
APRIL	0	0	0	0	210	0	
MAY	21	346	367	1174	279	40	
JUNE	152	455	607	2079	270	73	
JULY	90	352	442	1588	279	67	
AUGUST	86	422	508	1728	279	75	
SEPTEMBER	17	224	241	750	270	31	
OCTOBER	0	0	0	0	217	0	50
NOVEMBER	0	0	0	0	210	0	50
DECEMBER	0	0	0	0	217	0	50
JANUARY	0	0	0	0	217	0	50
FEBRUARY	0	0	0	0	203	0	50
MARCH	0	0	0	0	217	0	50
TOTAL	366	1799	2165	7319	2868	286	

Factors influencing reported use:
50 SOME AREAS AFFECTED BY SEASONAL CLOSURE

DAY USE

WEST CENTRAL REGION
1987/1988 FISCAL YEAR

	DAY USE PARTIES			INDIVID	
	WEEKDAYS	WEEKENDS	TOTAL	DAY USERS	
MONTH					
APRIL	45050	28550	73600	162895	75 51
MAY	52855	62060	114915	267215	75 71
JUNE	81240	59045	140285	335954	
JULY	91595	47445	139040	347958	
AUGUST	55760	52700	108460	268854	
SEPTEMBER	43990	44490	88480	209308	
OCTOBER	30275	26425	56700	114100	
NOVEMBER	20920	12525	33445	64667	
DECEMBER	18050	12225	30275	60250	
JANUARY	16075	15750	31825	64482	
FEBRUARY	18870	12020	30890	59932	
MARCH	26410	19825	46235	91025	
TOTAL	501090	393060	894150	2046643	

Factors influencing reported use:
75 DATA NOT AVAILABLE
51 ALL AREAS AFFECTED BY SEASONAL CLOSURE
71 ESTIMATES-NO TRAFFIC COUNTER IN OPERATION

HISTORICAL COMPARISON

	SUM					
	1983/84	1984/85	1985/86	1986/87	1987/88	% CHANGE FROM LAST YEAR
TYPE OF USE						
CAMPING PARTY NIGHTS	102947	91215	93873	95345	80488	
GROUP UNIT NIGHTS				1772	2165	22
DAY USE PARTIES	N/A	N/A	N/A	773163	894150	

Note: - The above 1987/88 Camping Party Night figures include P.R.A. use. Reported 1986/87 Camping Party Night figures do not include P.R.A. use due to incompatibility of collection methodologies. For comparative purposes, the 1987/88 Provincial Park camping party night total is 78,072. This represents a 18 percent decrease over 1986/87.

- The above 1987/88 Day Use Party figures include P.R.A. use but, 1986/87 does not. For comparitive purposes, 1987/88 Provincial Park day use party total is 889,920. This represents a 15 percent increase over 1986/87.

- A system to calculate Group Unit Nights was introduced in 1986.

N/A - Figure not reported at this level as Day Use Study not completed for some Parks.

WEST CENTRAL REGION
1987/1988 FISCAL YEAR

HISTORICAL COMPARISON

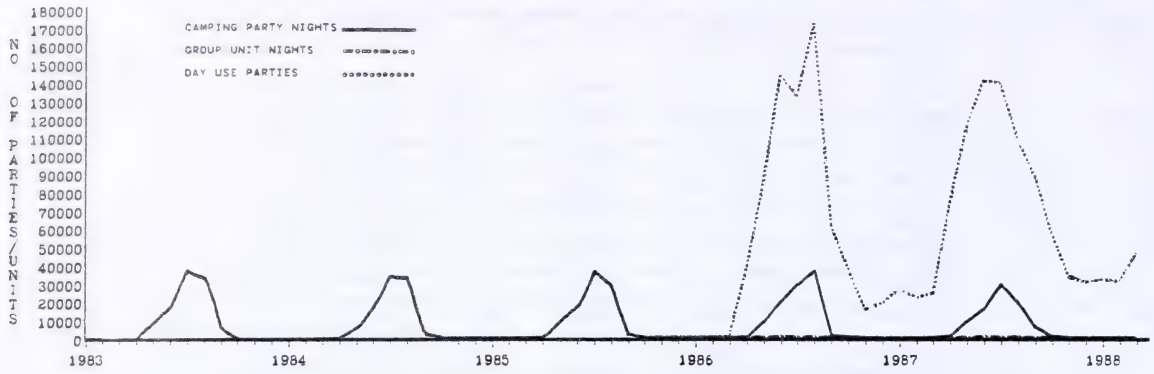

PROVINCIAL PARKS

West Central Region

CAMPING USE

WEST CENTRAL REGION
ASPEN BEACH PARK
(1987-1988 FISCAL YEAR)

	CAMPING PARTY NIGHTS			INDIVIDUAL	PARTIES
	WEEKDAYS	WEEKENDS	TOTAL	CAMPER NIGHTS	TURNED AWAY
MONTH					
APRIL	8	0	8	31	
MAY	135	1006	1141	3846	98
JUNE	873	1649	2522	8846	409
JULY	3685	2058	5743	21163	1202
AUGUST	1810	1584	3394	12286	275
SEPTEMBER	125	486	611	2091	
OCTOBER	16	22	38	111	
NOVEMBER	0	0	0	0	
DECEMBER	0	0	0	0	
JANUARY	0	2	2	6	
FEBRUARY	0	0	0	0	
MARCH	0	7	7	20	
TOTAL	6652	6814	13466	48401	1984

CAPACITY= 792 SITES

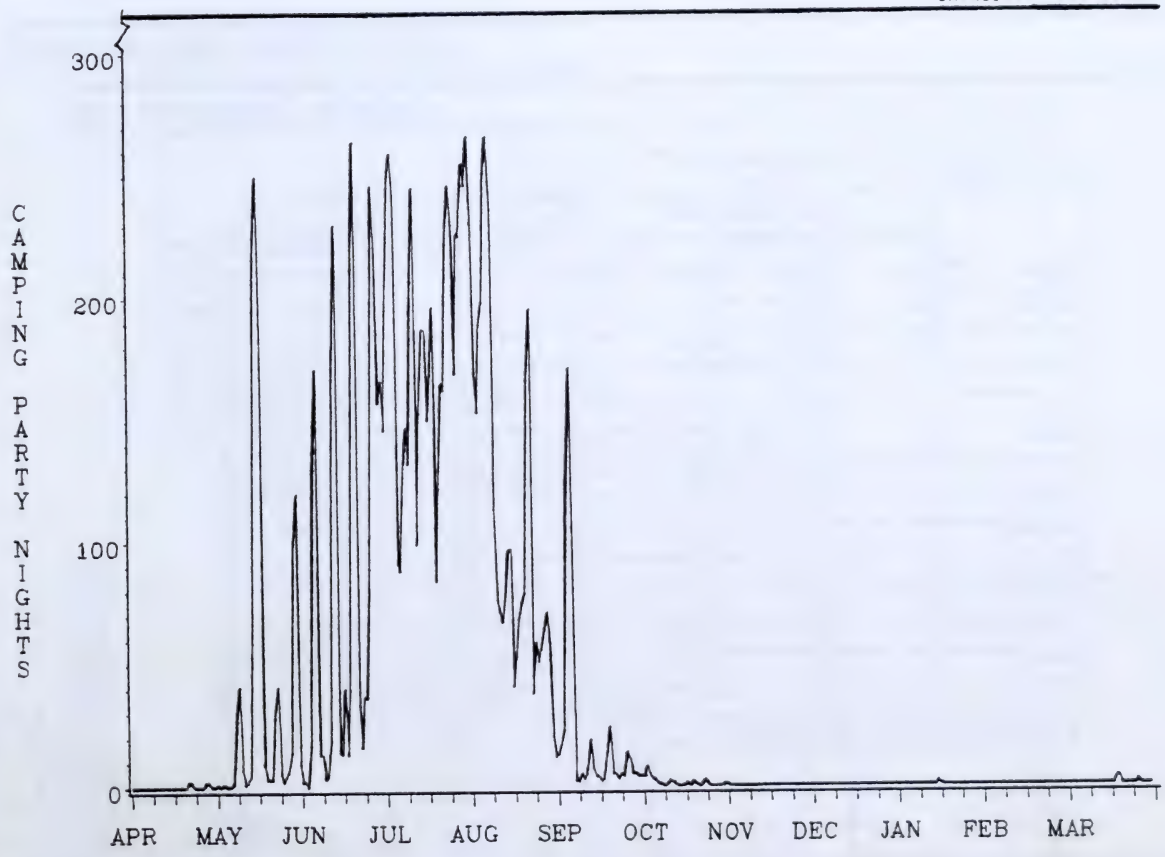

WEST CENTRAL REGION
ASPEN BEACH PARK
1987/1988 FISCAL YEAR

CAMPGROUND OCCUPANCY DATA

CAPACITY= 792 SITES

	SITE NIGHTS	AVG DAILY % OCCUPANCY			NUMBER OF NIGHTS AT % OCCUPANCY							OVERFLOW		
	AVAILABLE	WKDAY	WKEND	TOTAL	0	1-24	25-49	50-74	75-99	100	100+	PARTY NIGHTS		
MONTH														
APRIL	10500	0	0	0	26	4	0	0	0	0	0		52	
MAY	10850	2	26	11	3	23	2	3	0	0	0		52	
JUNE	10500	11	59	24	1	17	7	4	1	0	0		52	
JULY	10850	48	65	53	0	1	13	16	1	0	0		52	3
AUGUST	10850	25	45	31	0	18	6	6	1	0	0		52	3
SEPTEMBER	10500	2	15	6	0	27	3	0	0	0	0		52	3
OCTOBER	10850	0	1	0	15	16	0	0	0	0	0		52	
NOVEMBER	10500	0	0	0	30	0	0	0	0	0	0		52	
DECEMBER	10850	0	0	0	31	0	0	0	0	0	0		52	
JANUARY	10850	0	0	0	29	2	0	0	0	0	0		52	
FEBRUARY	10150	0	0	0	29	0	0	0	0	0	0		52	
MARCH	10850	0	0	0	28	3	0	0	0	0	0		52	
TOTAL	128100	7	18	10	192	111	31	29	3	0	0			

Factors influencing reported use:
52 SOME AREAS UNDER CONSTRUCTION
3 UNSEASONABLE AMOUNT OF PRECIPITATION

GROUP CAMPING USE

	GROUP UNIT NIGHTS			INDIVIDUAL	OCCUPANCY		
	WEEKDAYS	WEEKENDS	TOTAL	CAMPER NIGHTS	AREA NITES AVAILABLE	AREA NITES OCCUPIED	
MONTH							
APRIL	0	0	0	0	60	0	
MAY	10	82	92	301	62	9	
JUNE	5	84	89	294	60	12	
JULY	0	124	124	403	62	15	
AUGUST	0	84	84	273	62	11	3
SEPTEMBER	0	27	27	86	60	6	
OCTOBER	0	0	0	0	62	0	
NOVEMBER	0	0	0	0	60	0	
DECEMBER	0	0	0	0	62	0	
JANUARY	0	0	0	0	62	0	
FEBRUARY	0	0	0	0	58	0	
MARCH	0	0	0	0	62	0	
TOTAL	15	401	416	1356	732	53	

Factors influencing reported use:
3 UNSEASONABLE AMOUNT OF PRECIPITATION

DAY USE

WEST CENTRAL REGION
ASPEN BEACH PARK
1987/1988 FISCAL YEAR

	DAY USE PARTIES			INDIVID	
	WEEKDAYS	WEEKENDS	TOTAL	DAY USERS	
MONTH					
APRIL	450	275	725	2192	70
MAY	2650	1325	3975	12057	
JUNE	4550	2675	7225	21862	
JULY	7500	3200	10700	32530	
AUGUST	3725	1825	5550	16840	
SEPTEMBER	875	625	1500	4525	70
OCTOBER	500	350	850	1955	
NOVEMBER	225	125	350	805	
DECEMBER	325	475	800	1840	
JANUARY	225	275	500	1150	
FEBRUARY	225	250	475	1092	
MARCH	375	275	650	1495	
TOTAL	21625	11675	33300	98345	

Factors influencing reported use:
70 ESTIMATES-TRAFFIC COUNTER MALFUNCTION

HISTORICAL COMPARISON

	SUM					
	1983/84 (50)	1984/85 (50)	1985/86 (50)	1986/87 (50)	1987/88 (52)	% CHANGE FROM LAST YEAR
TYPE OF USE						
CAMPING PARTY NIGHTS	23915	24173	20230	22603	13466	-40
GROUP UNIT NIGHTS				517	416	-20
DAY USE PARTIES			32053	39937	33300	-17

Factors influencing reported use:
50 SOME AREAS AFFECTED BY SEASONAL CLOSURE
52 SOME AREAS UNDER CONSTRUCTION

Note: - Comparison does not include Day Use Parties prior to completion of the Day Use Study (ie.1985)

- A system to calculate Group Unit Nights was introduced in 1986.

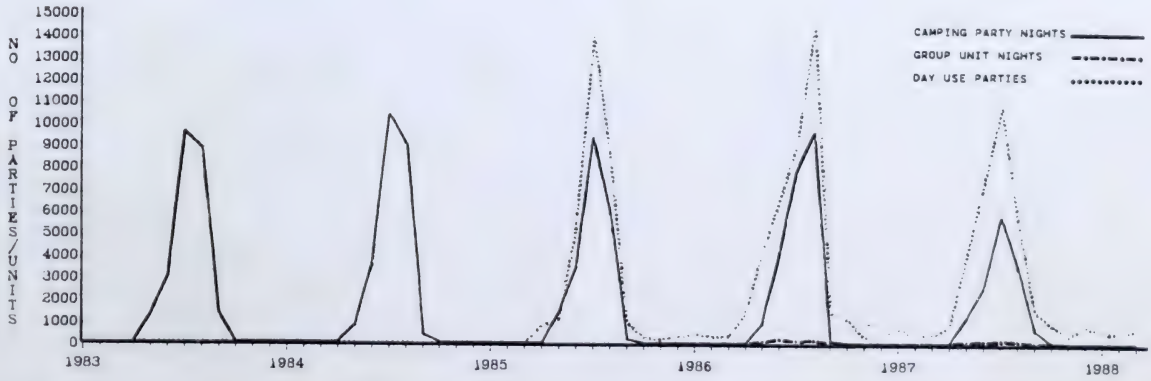

DAY USE

WEST CENTRAL REGION
BIG HILL SPRINGS PARK
1987/1988 FISCAL YEAR

	DAY USE PARTIES			INDIVID	
	WEEKDAYS	WEEKENDS	TOTAL	DAY USERS	
MONTH					
APRIL	825	1050	1875	5272	72
MAY	775	1275	2050	5790	72
JUNE	1475	900	2375	6592	72
JULY	1325	575	1900	5245	72
AUGUST	850	825	1675	4687	72
SEPTEMBER	675	625	1300	3635	70
OCTOBER	0	0	0	0	13
NOVEMBER	0	0	0	0	13
DECEMBER	0	0	0	0	13
JANUARY	0	0	0	0	13
FEBRUARY	0	0	0	0	13
MARCH	0	0	0	0	13
TOTAL	5925	5250	11175	31222	

Factors influencing reported use:
72 ESTIMATES-INFREQUENT READINGS OF TRAFFIC COUNTER
70 ESTIMATES-TRAFFIC COUNTER MALFUNCTION
13 SEASONAL CLOSURE

HISTORICAL COMPARISON

	SUM					
	1983/84 (26)	1984/85 (26)	1985/86	1986/87	1987/88	% CHANGE FROM LAST YEAR
TYPE OF USE						
DAY USE PARTIES			10031	11502	11175	-3

Factors influencing reported use:
26 DAY USE STUDY NOT DONE-NO CALIBRATION FACTORS

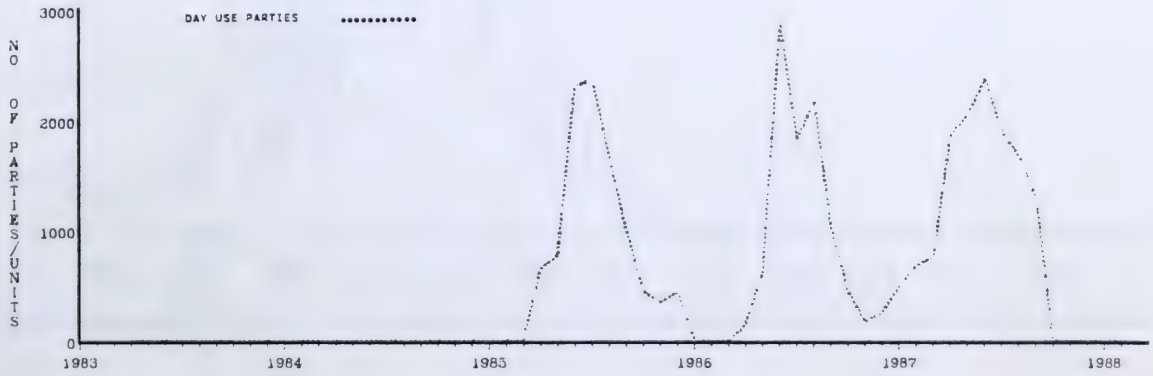

CAMPING USE

WEST CENTRAL REGION
CRIMSON LAKE PARK
1987/1988 FISCAL YEAR

	CAMPING PARTY NIGHTS			INDIVIDUAL	PARTIES
	WEEKDAYS	WEEKENDS	TOTAL	CAMPER NIGHTS	TURNED AWAY
MONTH					
APRIL	305	140	445	1486	
MAY	344	851	1195	4038	23
JUNE	864	1128	1992	6706	
JULY	2565	1476	4041	13519	54
AUGUST	1597	1301	2898	9717	8
SEPTEMBER	271	678	949	3206	
OCTOBER	20	47	67	186	
NOVEMBER	0	11	11	31	
DECEMBER	0	0	0	0	
JANUARY	0	1	1	3	
FEBRUARY	0	7	7	19	
MARCH	0	0	0	0	
TOTAL	5966	5640	11606	38912	85

CAPACITY= 210 SITES

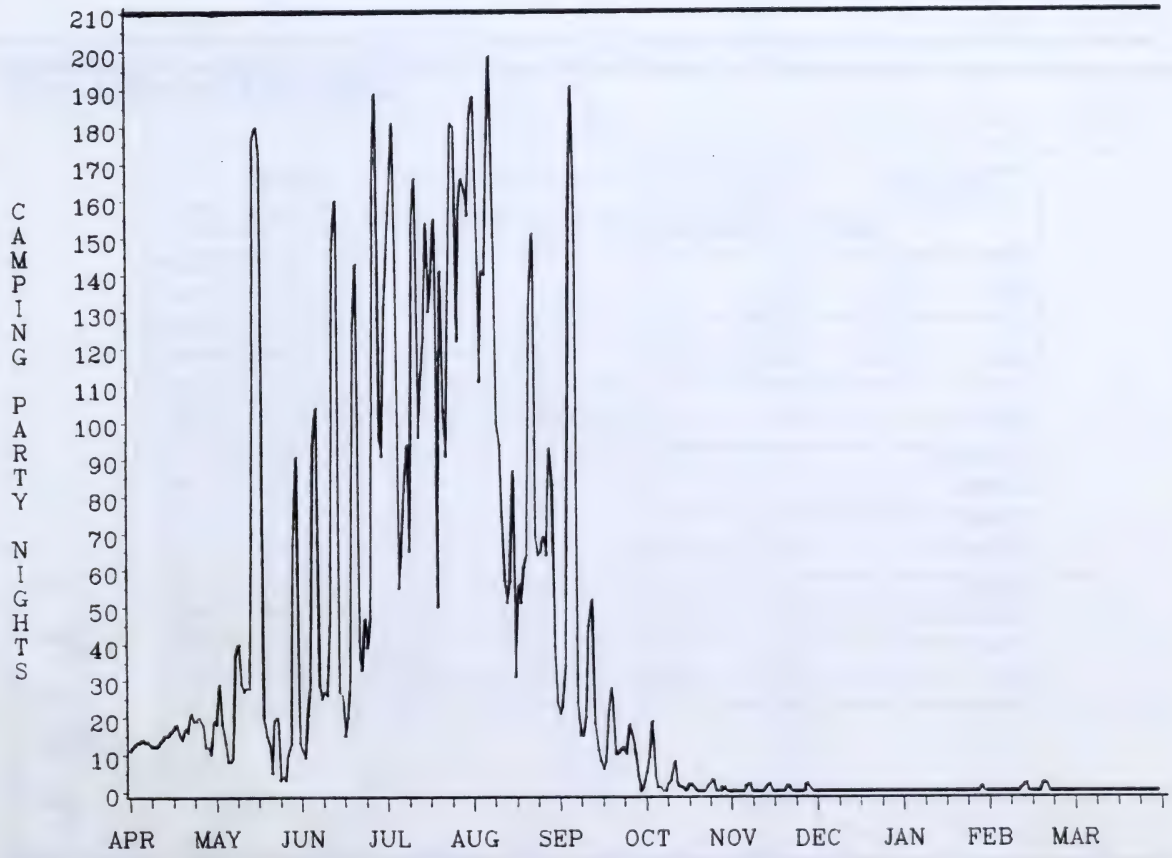

WEST CENTRAL REGION
CRIMSON LAKE PARK
1987/1988 FISCAL YEAR

CAMPGROUND OCCUPANCY DATA

CAPACITY= 210 SITES

	SITE NIGHTS	AVG DAILY % OCCUPANCY			NUMBER OF NIGHTS AT % OCCUPANCY							OVERFLOW	
	AVAILABLE	WKDAY	WKEND	TOTAL	0	1-24	25-49	50-74	75-99	100	100+	PARTY NIGHTS	
MONTH													
APRIL	6300	7	7	7	0	30	0	0	0	0	0		
MAY	6510	8	37	18	0	25	3	0	3	0	0		55
JUNE	6300	19	67	32	0	19	4	4	3	0	0		55
JULY	6510	56	78	62	0	1	8	13	9	0	0		55
AUGUST	6510	36	62	45	0	5	16	6	4	0	0		55
SEPTEMBER	6300	6	36	15	1	26	0	1	2	0	0		55
OCTOBER	2883	1	5	2	12	19	0	0	0	0	0		51
NOVEMBER	1710	0	2	1	22	8	0	0	0	0	0		51
DECEMBER	1767	0	0	0	31	0	0	0	0	0	0		51
JANUARY	1767	0	0	0	30	1	0	0	0	0	0		51
FEBRUARY	1653	0	2	0	25	4	0	0	0	0	0		51
MARCH	1767	0	0	0	31	0	0	0	0	0	0		51
TOTAL	49977	11	25	15	152	138	31	24	21	0	0		

Factors influencing reported use:
55 SOME ESTIMATES-INCORRECT RECORDING METHODOLOGY
51 ALL AREAS AFFECTED BY SEASONAL CLOSURE

GROUP CAMPING USE

	GROUP UNIT NIGHTS			INDIVIDUAL	OCCUPANCY	
	WEEKDAYS	WEEKENDS	TOTAL	CAMPER NIGHTS	AREA NITES AVAILABLE	AREA NITES OCCUPIED
MONTH						
APRIL	0	0	0	0	30	0
MAY	5	89	94	329	31	8
JUNE	52	66	118	413	30	9
JULY	24	37	61	214	31	10
AUGUST	12	56	68	238	31	10
SEPTEMBER	17	48	65	228	30	7
OCTOBER	0	0	0	0	31	0
NOVEMBER	0	0	0	0	30	0
DECEMBER	0	0	0	0	31	0
JANUARY	0	0	0	0	31	0
FEBRUARY	0	0	0	0	29	0
MARCH	0	0	0	0	31	0
TOTAL	110	296	406	1421	366	44

DAY USE

WEST CENTRAL REGION
CRIMSON LAKE PARK
1987/1988 FISCAL YEAR

	DAY USE PARTIES			INDIVID	
	WEEKDAYS	WEEKENDS	TOTAL	DAY USERS	
MONTH					
APRIL	225	250	475	1520	60
MAY	450	900	1350	4320	60
JUNE	975	1500	2475	7920	
JULY	1950	1300	3250	10400	
AUGUST	975	1275	2250	7200	
SEPTEMBER	300	625	925	2960	60
OCTOBER	275	425	700	1400	
NOVEMBER	125	175	300	600	
DECEMBER	150	525	675	1350	
JANUARY	125	525	650	1300	
FEBRUARY	275	825	1100	2200	
MARCH	100	400	500	1000	
TOTAL	5925	8725	14650	42170	

Factors influencing reported use:
60 DAY USE ESTIMATES FOR ALL AREAS

HISTORICAL COMPARISON

	SUM					
	1983/84 (26)	1984/85 (26)	1985/86 (26)	1986/87	1987/88 (55)	% CHANGE FROM LAST YEAR
TYPE OF USE						
CAMPING PARTY NIGHTS	15963	13168	14515	13581	11606	-15
GROUP UNIT NIGHTS				0	406	
DAY USE PARTIES				12408	14650	18

Factors influencing reported use:
26 DAY USE STUDY NOT DONE-NO CALIBRATION FACTORS
55 SOME ESTIMATES-INCORRECT RECORDING METHODOLOGY

Note: - A system to calculate Group Unit Nights was introduced in 1986.

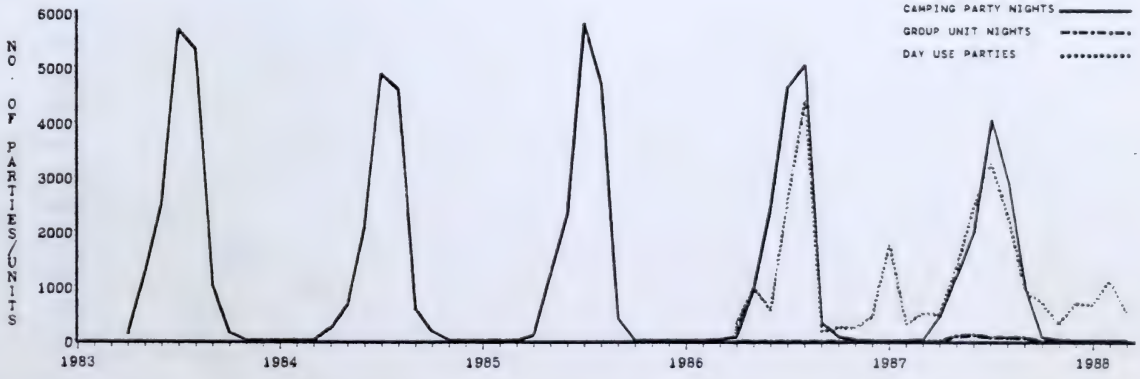

DAY USE

WEST CENTRAL REGION
FISH CREEK PARK
1987/1988 FISCAL YEAR

	DAY USE PARTIES			INDIVID	
	WEEKDAYS	WEEKENDS	TOTAL	DAY USERS	
MONTH					
APRIL	40600	24250	64850	136185	59
MAY	42175	45625	87800	184380	59
JUNE	62300	36675	98975	207847	
JULY	59400	24875	84275	176977	
AUGUST	38150	33700	71850	150885	
SEPTEMBER	35150	33400	68550	143955	
OCTOBER	25800	22650	48450	91425	
NOVEMBER	19300	10850	30150	55595	
DECEMBER	15825	8700	24525	45172	
JANUARY	13900	11700	25600	48200	
FEBRUARY	17025	9525	26550	48945	59
MARCH	23600	16675	40275	75137	
TOTAL	393225	278625	671850	1364705	

Factors influencing reported use:
59 DAY USE ESTIMATES FOR SOME AREAS

HISTORICAL COMPARISON

	SUM					
	1983/84 (26)	1984/85 (26)	1985/86 (26)	1986/87	1987/88	% CHANGE FROM LAST YEAR
TYPE OF USE						
DAY USE PARTIES				527940	671850	27

Factors influencing reported use:
26 DAY USE STUDY NOT DONE-NO CALIBRATION FACTORS

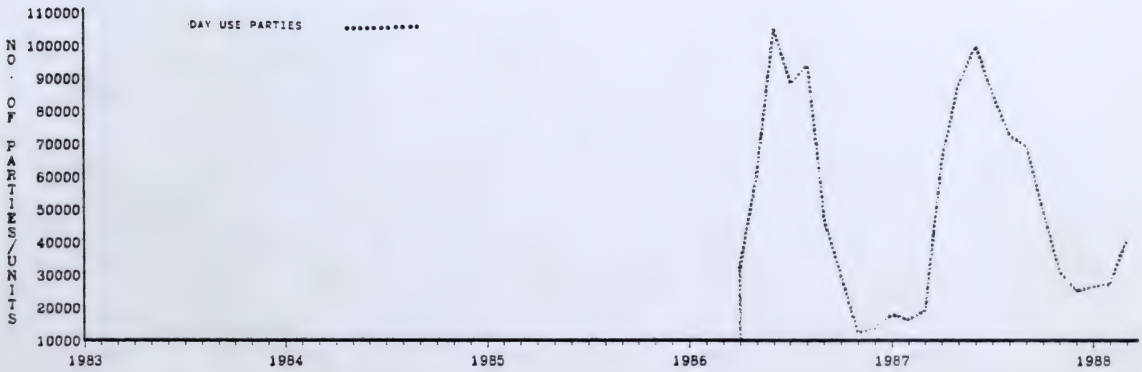

DAY USE

WEST CENTRAL REGION
HASSE LAKE PARK
1987/1988 FISCAL YEAR

	DAY USE PARTIES			INDIVID	
	WEEKDAYS	WEEKENDS	TOTAL	DAY USERS	
MONTH					
APRIL	525	200	725	2102	71
MAY	1200	1700	2900	8410	
JUNE	1125	1375	2500	7250	71
JULY	2225	1150	3375	9787	
AUGUST	800	900	1700	4930	
SEPTEMBER	650	950	1600	4640	
OCTOBER	700	600	1300	4160	
NOVEMBER	150	425	575	1840	
DECEMBER	225	675	900	2880	
JANUARY	225	700	925	2960	
FEBRUARY	125	400	525	1680	
MARCH	250	625	875	2800	
TOTAL	8200	9700	17900	53440	

Factors influencing reported use:
71 ESTIMATES-NO TRAFFIC COUNTER IN OPERATION

HISTORICAL COMPARISON

	SUM					
	1983/84 (26)	1984/85 (26)	1985/86 (26)	1986/87	1987/88	% CHANGE FROM LAST YEAR
TYPE OF USE						
DAY USE PARTIES				18363	17900	-3

Factors influencing reported use:
26 DAY USE STUDY NOT DONE-NO CALIBRATION FACTORS

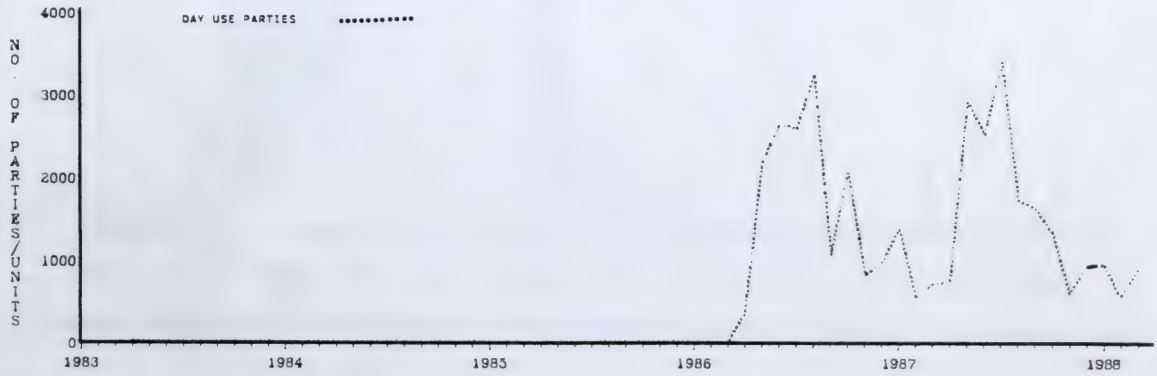

CAMPING USE

WEST CENTRAL REGION
JARVIS BAY PARK
1987/1988 FISCAL YEAR

	CAMPING PARTY NIGHTS			INDIVIDUAL	PARTIES
	WEEKDAYS	WEEKENDS	TOTAL	CAMPER NIGHTS	TURNED AWAY
MONTH					
APRIL	12	19	31	99	
MAY	126	930	1056	3379	292
JUNE	1013	1328	2341	7491	428
JULY	3197	1505	4702	15046	944
AUGUST	2396	1598	3994	12781	142
SEPTEMBER	214	671	885	2832	146
OCTOBER	33	71	104	308	
NOVEMBER	0	0	0	0	
DECEMBER	0	0	0	0	
JANUARY	20	3	23	71	
FEBRUARY	0	8	8	23	
MARCH	2	72	74	174	
TOTAL	7013	6205	13218	42205	1952

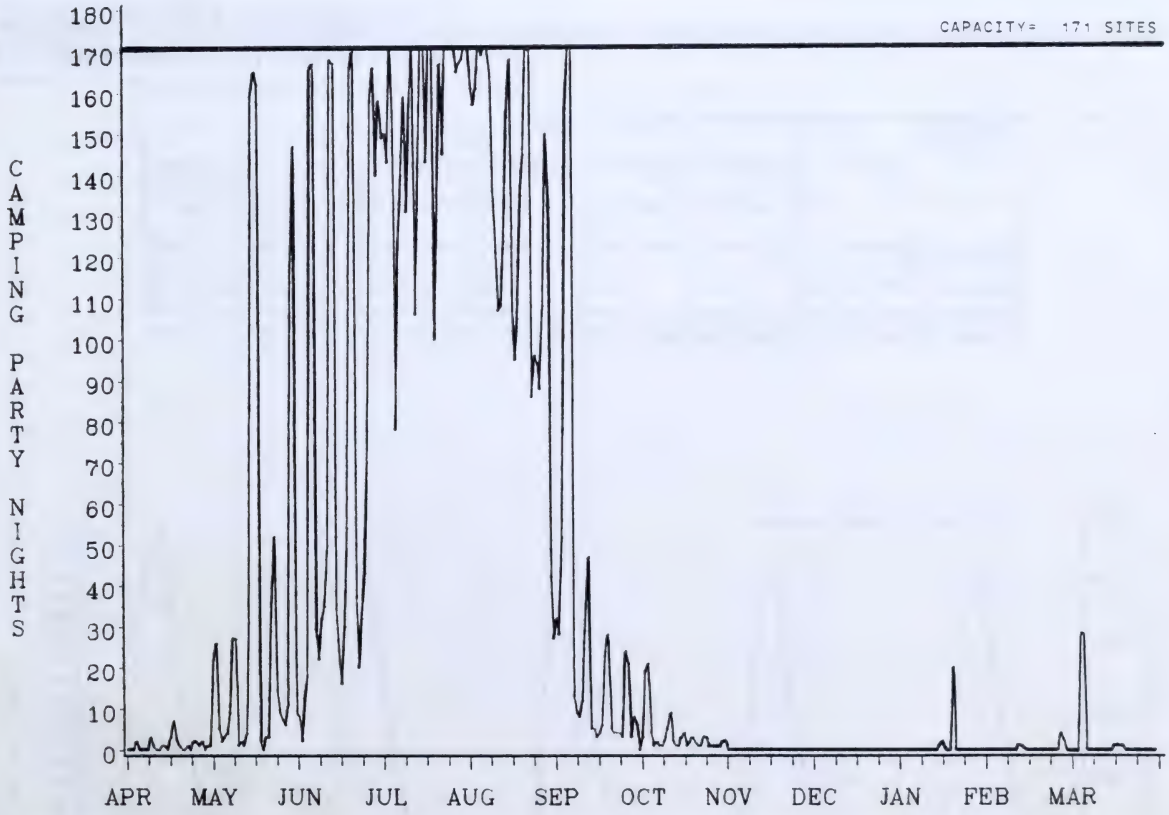

WEST CENTRAL REGION
JARVIS BAY PARK
1987/1988 FISCAL YEAR

CAMPGROUND OCCUPANCY DATA

CAPACITY= 171 SITES

	SITE NIGHTS	AVG DAILY % OCCUPANCY			NUMBER OF NIGHTS AT % OCCUPANCY							OVERFLOW	
	AVAILABLE	WKDAY	WKEND	TOTAL	0	1-24	25-49	50-74	75-99	100	100+	PARTY NIGHTS	
MONTH													
APRIL	930	2	7	3	14	16	0	0	0	0	0		13
MAY	3341	6	70	32	1	18	2	2	7	1	0		13
JUNE	5130	27	97	46	0	15	4	0	11	0	0		21
JULY	5301	85	98	89	0	0	1	3	15	12	0		21
AUGUST	5301	67	93	75	0	2	0	12	13	4	0		21
SEPTEMBER	5130	6	44	17	1	24	2	0	1	2	0		21
OCTOBER	868	6	23	12	0	28	1	1	1	0	0		13
NOVEMBER	840	0	0	0	30	0	0	0	0	0	0		13
DECEMBER	868	0	0	0	31	0	0	0	0	0	0		13
JANUARY	868	3	1	3	28	2	0	1	0	0	0		13
FEBRUARY	812	0	4	1	25	4	0	0	0	0	0		13
MARCH	868	0	32	9	25	4	0	0	0	0	2	14	13
TOTAL	30257	17	39	24	155	113	10	19	48	19	2	14	

Factors influencing reported use:
13 SEASONAL CLOSURE
21 ESTIMATES DUE TO INCORRECT RECORDING METHODOLOGY

HISTORICAL COMPARISON

	SUM					
	1983/84	1984/85	1985/86	1986/87	1987/88 (55)	% CHANGE FROM LAST YEAR
TYPE OF USE						
CAMPING PARTY NIGHTS	11015	10030	12845	12758	13218	4

Factors influencing reported use:
55 SOME ESTIMATES-INCORRECT RECORDING METHODOLOGY

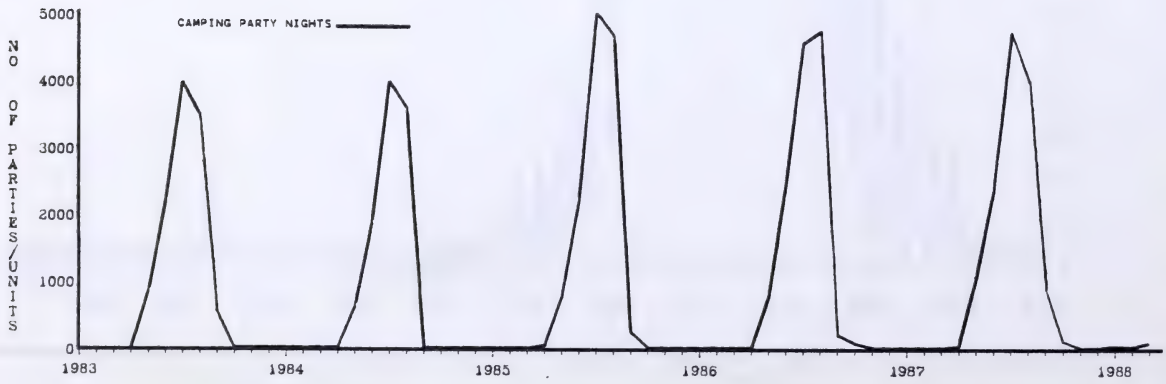

DAY USE

WEST CENTRAL REGION
MA-ME-O BEACH PARK
1987/1988 FISCAL YEAR

	DAY USE PARTIES			INDIVID	
	WEEKDAYS	WEEKENDS	TOTAL	DAY USERS	
MONTH					
APRIL	0	0	0	0	13
MAY	75	75	150	532	13 71
JUNE	350	650	1000	3565	
JULY	825	650	1475	5227	
AUGUST	300	375	675	2400	
SEPTEMBER	150	250	400	1425	72
OCTOBER	0	0	0	0	13
NOVEMBER	0	0	0	0	13
DECEMBER	0	0	0	0	13
JANUARY	0	0	0	0	13
FEBRUARY	0	0	0	0	13
MARCH	0	0	0	0	13
TOTAL	1700	2000	3700	13150	

Factors influencing reported use:
13 SEASONAL CLOSURE
71 ESTIMATES-NO TRAFFIC COUNTER IN OPERATION
72 ESTIMATES-INFREQUENT READINGS OF TRAFFIC COUNTER

HISTORICAL COMPARISON

	SUM					
	1983/84 (13)	1984/85 (13)	1985/86 (75)	1986/87 (13)	1987/88 (13)	% CHANGE FROM LAST YEAR
TYPE OF USE						
DAY USE PARTIES			2349	3944	3700	-6

Factors influencing reported use:
13 SEASONAL CLOSURE
75 DATA NOT AVAILABLE
Note: - Comparison does not include Day Use Parties
prior to completion of the Day Use Study (ie.1985)

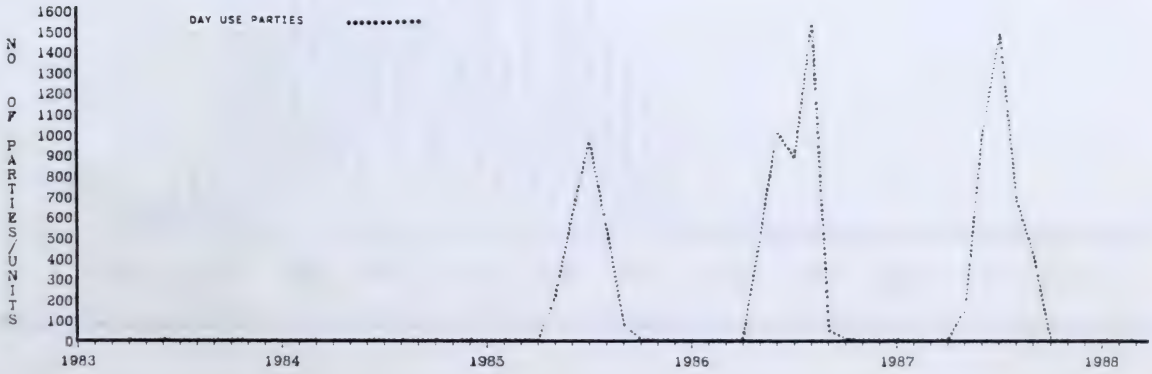

CAMPING USE

WEST CENTRAL REGION
PEMBINA RIVER PARK
1987/1988 FISCAL YEAR

	CAMPING PARTY NIGHTS			INDIVIDUAL	PARTIES
	WEEKDAYS	WEEKENDS	TOTAL	CAMPER NIGHTS	TURNED AWAY
MONTH					
APRIL	11	35	46	134	
MAY	105	508	613	1788	29
JUNE	246	552	798	2339	
JULY	519	628	1147	3378	
AUGUST	215	381	596	1750	
SEPTEMBER	101	395	496	1448	
OCTOBER	13	81	94	236	
NOVEMBER	6	2	8	21	
DECEMBER	0	0	0	0	
JANUARY	0	0	0	0	
FEBRUARY	0	0	0	0	
MARCH	3	2	5	13	
TOTAL	1219	2584	3803	11108	29

CAPACITY= 130 SITES

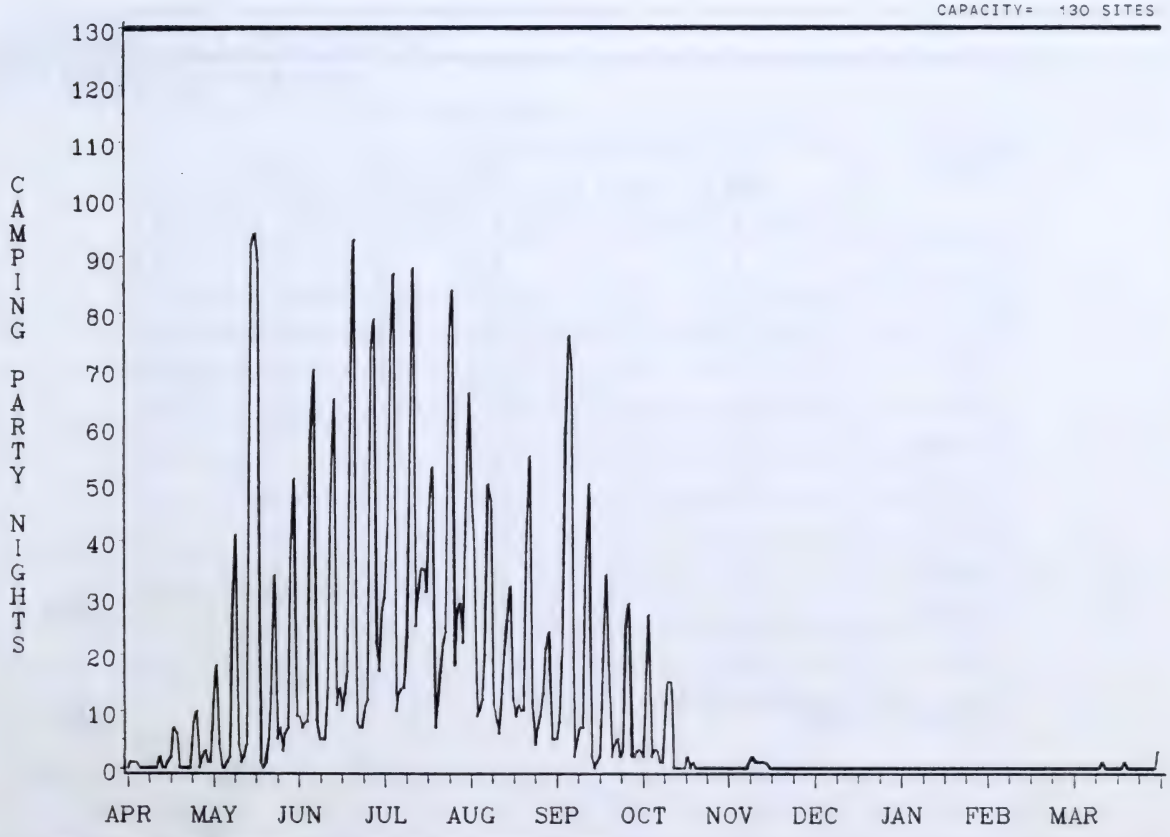

WEST CENTRAL REGION
PEMBINA RIVER PARK
1987/1988 FISCAL YEAR

CAMPGROUND OCCUPANCY DATA

CAPACITY= 130 SITES

	SITE NIGHTS	AVG DAILY % OCCUPANCY			NUMBER OF NIGHTS AT % OCCUPANCY							OVERFLOW	
	AVAILABLE	WKDAY	WKEND	TOTAL	0	1-24	25-49	50-74	75-99	100	100+	PARTY NIGHTS	
MONTH													
APRIL	720	2	16	6	16	10	4	0	0	0	0		8 13
MAY	2914	6	49	21	3	19	5	1	2	1	0		8 9
JUNE	2820	12	73	28	0	21	2	4	3	0	0		8
JULY	2914	25	74	39	0	11	12	3	5	0	0		8
AUGUST	2914	11	41	20	0	22	5	4	0	0	0		3 8
SEPTEMBER	2456	6	50	20	1	21	3	4	1	0	0		13
OCTOBER	1147	2	20	8	18	9	3	1	0	0	0		13
NOVEMBER	1110	1	1	1	23	7	0	0	0	0	0		13 22
DECEMBER	930	0	0	0	31	0	0	0	0	0	0		13 22
JANUARY	930	0	0	0	31	0	0	0	0	0	0		13 22
FEBRUARY	870	0	0	0	29	0	0	0	0	0	0		13 22
MARCH	930	0	1	1	28	3	0	0	0	0	0		13 22
TOTAL	20655	5	27	12	180	123	34	17	11	1	0		

Factors influencing reported use:
8 CONSTRUCTION
13 SEASONAL CLOSURE
9 INSECT INFESTATION
3 UNSEASONABLE AMOUNT OF PRECIPITATION
22 ESTIMATES-CAMPING USE NOT BASED UPON PERMIT SALES

GROUP CAMPING USE

	GROUP UNIT NIGHTS			INDIVIDUAL	OCCUPANCY		
	WEEKDAYS	WEEKENDS	TOTAL	CAMPER NIGHTS	AREA NITES AVAILABLE	AREA NITES OCCUPIED	
MONTH							
APRIL	0	0	0	0	0	0	
MAY	0	20	20	52	31	2	
JUNE	0	29	29	75	30	2	
JULY	0	42	42	109	31	4	
AUGUST	21	42	63	164	31	10	
SEPTEMBER	0	38	38	99	30	5	
OCTOBER	0	0	0	0	31	0	
NOVEMBER	0	0	0	0	30	0	
DECEMBER	0	0	0	0	31	0	
JANUARY	0	0	0	0	31	0	
FEBRUARY	0	0	0	0	29	0	
MARCH	0	0	0	0	31	0	13
TOTAL	21	171	192	499	336	23	

Factors influencing reported use:
13 SEASONAL CLOSURE

DAY USE

WEST CENTRAL REGION
PEMBINA RIVER PARK
1987/1988 FISCAL YEAR

	DAY USE PARTIES			INDIVID	
	WEEKDAYS	WEEKENDS	TOTAL	DAY USERS	
MONTH					
APRIL	400	325	725	1667	72
MAY	925	1525	2450	5635	
JUNE	1350	1375	2725	6267	
JULY	1800	1300	3100	7130	
AUGUST	825	1150	1975	4542	
SEPTEMBER	525	800	1325	3047	72
OCTOBER	400	325	725	1595	
NOVEMBER	225	125	350	770	
DECEMBER	175	100	275	605	
JANUARY	150	125	275	605	
FEBRUARY	150	125	275	605	
MARCH	250	225	475	1045	
TOTAL	7175	7500	14675	33515	

Factors influencing reported use:
72 ESTIMATES-INFREQUENT READINGS OF TRAFFIC COUNTER

HISTORICAL COMPARISON

	SUM					
	1983/84	1984/85	1985/86	1986/87	1987/88 (50)	% CHANGE FROM LAST YEAR
TYPE OF USE						
CAMPING PARTY NIGHTS	5515	5900	6007	5065	3803	-25
GROUP UNIT NIGHTS				78	192	146
DAY USE PARTIES	16823	20320	16605	17432	14675	-16

Factors influencing reported use:
50 SOME AREAS AFFECTED BY SEASONAL CLOSURE

Note: - A system to calculate Group Unit Nights was introduced in 1986.

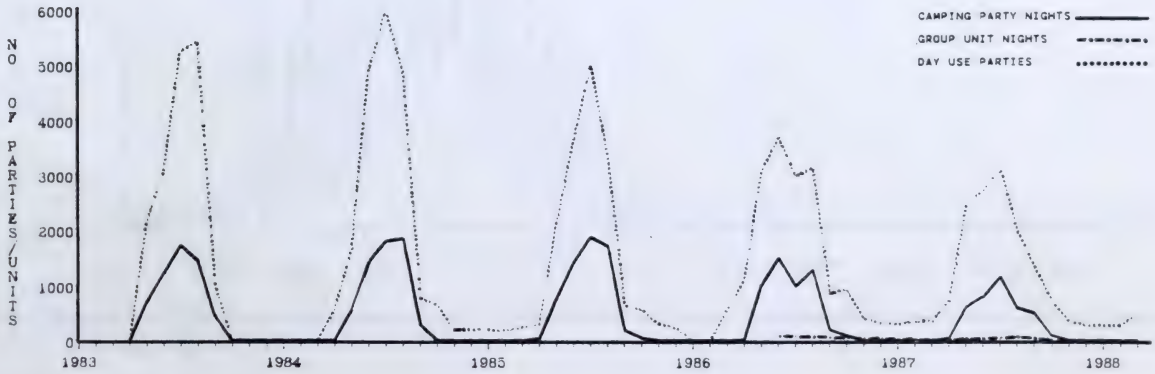

CAMPING USE

WEST CENTRAL REGION
PIGEON LAKE PARK
1987/1988 FISCAL YEAR

	CAMPING PARTY NIGHTS			INDIVIDUAL	PARTIES
	WEEKDAYS	WEEKENDS	TOTAL	CAMPER NIGHTS	TURNED AWAY
MONTH					
APRIL	3	11	14	45	
MAY	144	980	1124	3911	24
JUNE	538	1293	1831	6407	
JULY	1672	1689	3361	11684	33
AUGUST	735	1243	1978	6878	
SEPTEMBER	120	703	823	2874	
OCTOBER	13	33	46	127	
NOVEMBER	0	2	2	5	
DECEMBER	0	1	1	3	
JANUARY	0	0	0	0	
FEBRUARY	0	1	1	3	
MARCH	13	13	26	73	
TOTAL	3238	5969	9207	32010	57

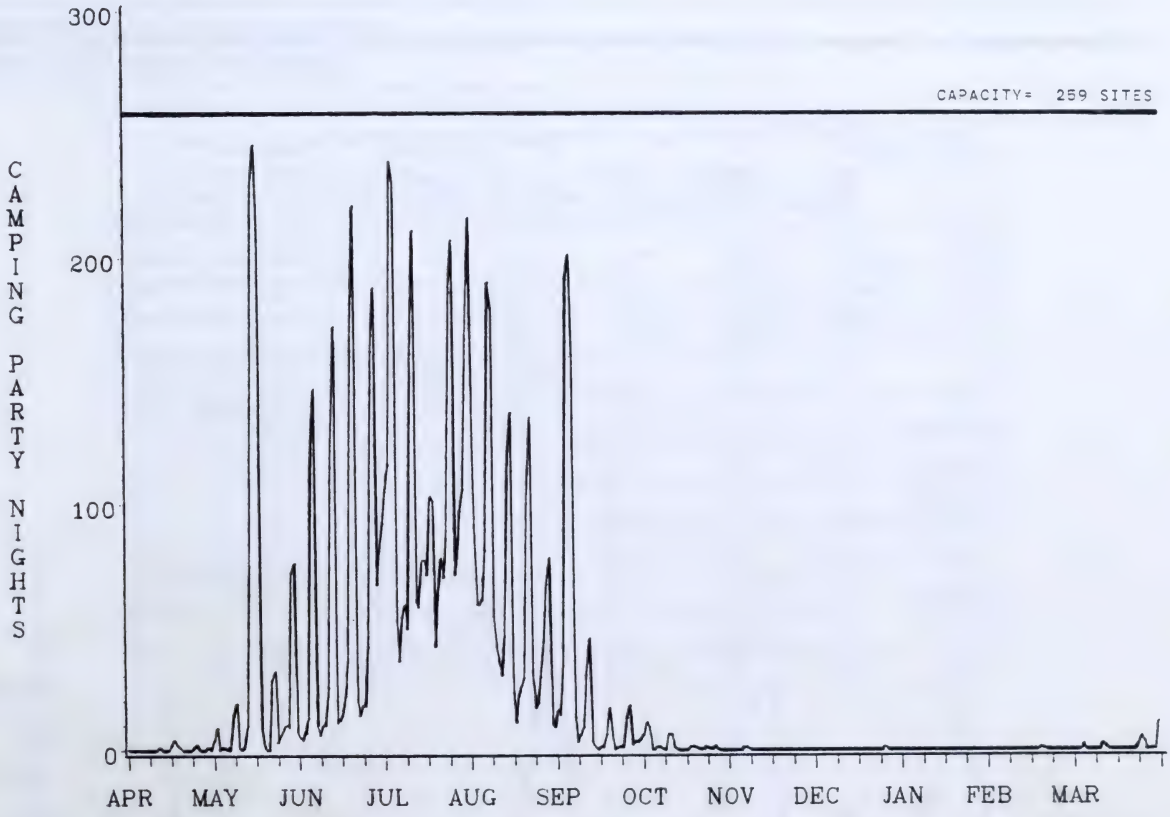

WEST CENTRAL REGION
PIGEON LAKE PARK
1987/1988 FISCAL YEAR

CAMPGROUND OCCUPANCY DATA

CAPACITY= 259 SITES

	SITE NIGHTS	AVG DAILY % OCCUPANCY			NUMBER OF NIGHTS AT % OCCUPANCY							OVERFLOW	
	AVAILABLE	WKDAY	WKEND	TOTAL	0	1-24	25-49	50-74	75-99	100	100+	PARTY NIGHTS	
MONTH													
APRIL	4290	0	1	0	22	8	0	0	0	0	0		50
MAY	8029	3	34	14	5	20	3	0	2	0	1	46	55
JUNE	7770	9	62	24	0	19	5	5	1	0	0		55
JULY	8029	29	72	42	0	9	14	3	5	0	0	34	55
AUGUST	8029	14	48	25	0	20	6	5	0	0	0	14	55
SEPTEMBER	6030	3	38	14	2	25	0	2	1	0	0	22	50
OCTOBER	4433	0	2	1	18	13	0	0	0	0	0		50
NOVEMBER	4290	0	0	0	28	2	0	0	0	0	0		50
DECEMBER	4433	0	0	0	30	1	0	0	0	0	0		50
JANUARY	4433	0	0	0	31	0	0	0	0	0	0		29 50
FEBRUARY	4147	0	0	0	28	1	0	0	0	0	0		50
MARCH	4433	0	1	1	24	7	0	0	0	0	0		50
TOTAL	68346	5	22	10	188	125	28	15	9	0	1	116	

Factors influencing reported use:
50 SOME AREAS AFFECTED BY SEASONAL CLOSURE
55 SOME ESTIMATES-INCORRECT RECORDING METHODOLOGY
29 ESTIMATES UNAVAILABLE

GROUP CAMPING USE

	GROUP UNIT NIGHTS			INDIVIDUAL	OCCUPANCY	
	WEEKDAYS	WEEKENDS	TOTAL	CAMPER NIGHTS	AREA NITES AVAILABLE	AREA NITES OCCUPIED
MONTH						
APRIL	0	0	0	0	90	0
MAY	6	137	143	412	93	17
JUNE	56	226	282	818	90	27
JULY	17	132	149	433	93	22
AUGUST	16	217	233	675	93	26
SEPTEMBER	0	105	105	298	90	11
OCTOBER	0	0	0	0	93	0
NOVEMBER	0	0	0	0	90	0
DECEMBER	0	0	0	0	93	0
JANUARY	0	0	0	0	93	0
FEBRUARY	0	0	0	0	87	0
MARCH	0	0	0	0	93	0
TOTAL	95	817	912	2637	1098	103

DAY USE

WEST CENTRAL REGION
PIGEON LAKE PARK
1987/1988 FISCAL YEAR

	DAY USE PARTIES			INDIVID	
	WEEKDAYS	WEEKENDS	TOTAL	DAY USERS	
MONTH					
APRIL	250	400	650	1900	59 51
MAY	575	1550	2125	6260	59 51
JUNE	1275	2700	3975	11670	
JULY	1675	2750	4425	12940	59
AUGUST	1100	1550	2650	7730	59
SEPTEMBER	375	100	475	1350	59 51
OCTOBER	300	250	550	1375	50
NOVEMBER	175	75	250	625	50
DECEMBER	575	375	950	2375	50
JANUARY	725	650	1375	3438	50
FEBRUARY	500	275	775	1938	50
MARCH	775	450	1225	3063	50
TOTAL	8300	11125	19425	54662	

Factors influencing reported use:
59 DAY USE ESTIMATES FOR SOME AREAS
51 ALL AREAS AFFECTED BY SEASONAL CLOSURE
50 SOME AREAS AFFECTED BY SEASONAL CLOSURE

HISTORICAL COMPARISON

	SUM					
	1983/84 (50)	1984/85 (50)	1985/86 (50)	1986/87 (50)	1987/88 (55)	% CHANGE FROM LAST YEAR
TYPE OF USE						
CAMPING PARTY NIGHTS	11718	13120	11650	10977	9207	-16
GROUP UNIT NIGHTS				694	912	31
DAY USE PARTIES				24051	19425	-19

Factors influencing reported use:
50 SOME AREAS AFFECTED BY SEASONAL CLOSURE
55 SOME ESTIMATES-INCORRECT RECORDING METHODOLOGY

Note: - Comparison does not include Day Use Parties prior to completion of the Day Use Study (ie.1986)

- A system to calculate Group Unit Nights was introduced in 1986.

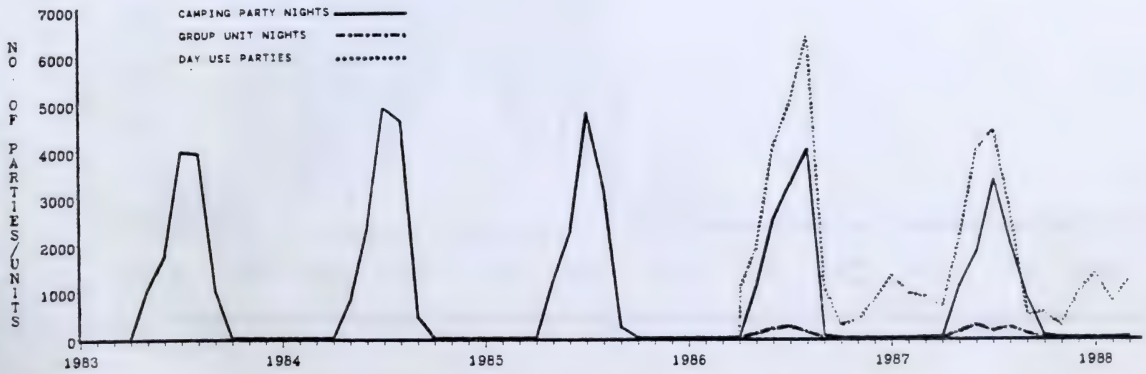

CAMPING USE

WEST CENTRAL REGION
RED LODGE PARK
1987/1988 FISCAL YEAR

	CAMPING PARTY NIGHTS			INDIVIDUAL	PARTIES
	WEEKDAYS	WEEKENDS	TOTAL	CAMPER NIGHTS	TURNED AWAY
MONTH					
APRIL	28	76	104	366	
MAY	152	746	898	3187	
JUNE	352	718	1070	3746	
JULY	693	813	1506	5214	
AUGUST	438	705	1143	3983	
SEPTEMBER	81	389	470	1668	
OCTOBER	11	46	57	167	
NOVEMBER	0	3	3	9	
DECEMBER	0	0	0	0	
JANUARY	0	0	0	0	
FEBRUARY	0	0	0	0	
MARCH	0	0	0	0	
TOTAL	1755	3496	5251	18341	

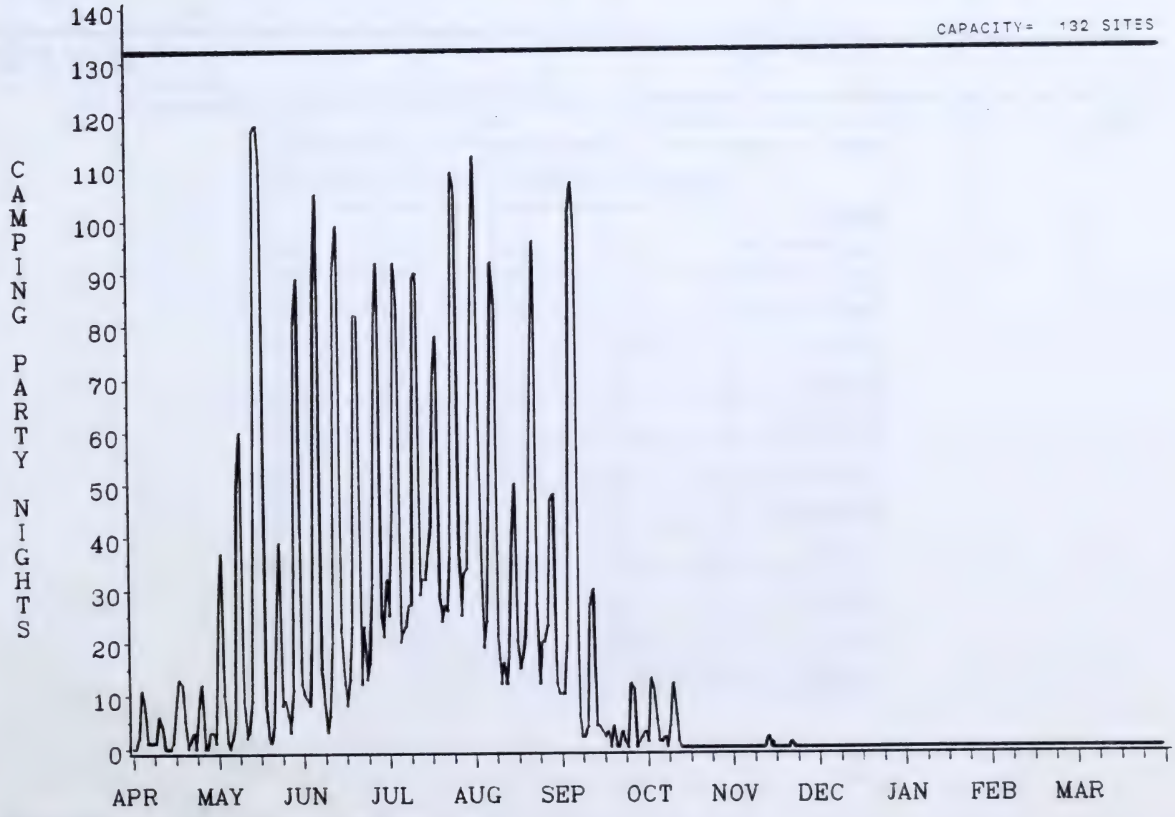

WEST CENTRAL REGION
RED LODGE PARK
1987/1988 FISCAL YEAR

CAMPGROUND OCCUPANCY DATA

CAPACITY= 132 SITES

	SITE NIGHTS	AVG DAILY % OCCUPANCY			NUMBER OF NIGHTS AT % OCCUPANCY							OVERFLOW
	AVAILABLE	WKDAY	WKEND	TOTAL	0	1-24	25-49	50-74	75-99	100	100+	PARTY NIGHTS
MONTH												
APRIL	3960	1	6	3	9	21	0	0	0	0	0	
MAY	4092	6	51	22	1	20	5	2	3	0	0	
JUNE	3960	12	68	27	0	22	0	6	2	0	0	
JULY	4092	24	68	37	0	14	8	7	2	0	0	
AUGUST	4092	16	53	28	0	18	7	5	1	0	0	
SEPTEMBER	3960	3	33	12	5	22	0	1	2	0	0	
OCTOBER	4092	0	3	1	20	11	0	0	0	0	0	
NOVEMBER	3960	0	0	0	28	2	0	0	0	0	0	
DECEMBER	4092	0	0	0	31	0	0	0	0	0	0	
JANUARY	4092	0	0	0	31	0	0	0	0	0	0	
FEBRUARY	3828	0	0	0	29	0	0	0	0	0	0	
MARCH	4092	0	0	0	31	0	0	0	0	0	0	
TOTAL	48312	5	24	11	185	130	20	21	10	0	0	

DAY USE

	DAY USE PARTIES			INDIVID	
	WEEKDAYS	WEEKENDS	TOTAL	DAY USERS	
MONTH					
APRIL	100	275	375	1435	
MAY	275	725	1000	3827	
JUNE	275	925	1200	4587	
JULY	525	775	1300	4992	
AUGUST	275	875	1150	4397	
SEPTEMBER	150	425	575	2200	72
OCTOBER	275	150	425	1530	
NOVEMBER	100	75	175	630	
DECEMBER	75	50	125	450	
JANUARY	50	100	150	540	
FEBRUARY	25	100	125	450	
MARCH	75	200	275	990	
TOTAL	2200	4675	6875	26030	

Factors influencing reported use:
72 ESTIMATES-INFREQUENT READINGS OF TRAFFIC COUNTER

HISTORICAL COMPARISON

WEST CENTRAL REGION
RED LODGE PARK
1987/1988 FISCAL YEAR

	SUM					
	1983/84 (26)	1984/85 (83)	1985/86 (26)	1986/87	1987/88	% CHANGE FROM LAST YEAR
TYPE OF USE						
CAMPING PARTY NIGHTS	2730	3208	5815	6322	5251	-17
DAY USE PARTIES				5692	6875	21

Factors influencing reported use:
26 DAY USE STUDY NOT DONE-NO CALIBRATION FACTORS
83 DATA FOR TWO PEAK SEASON MONTHS NOT AVAILABLE

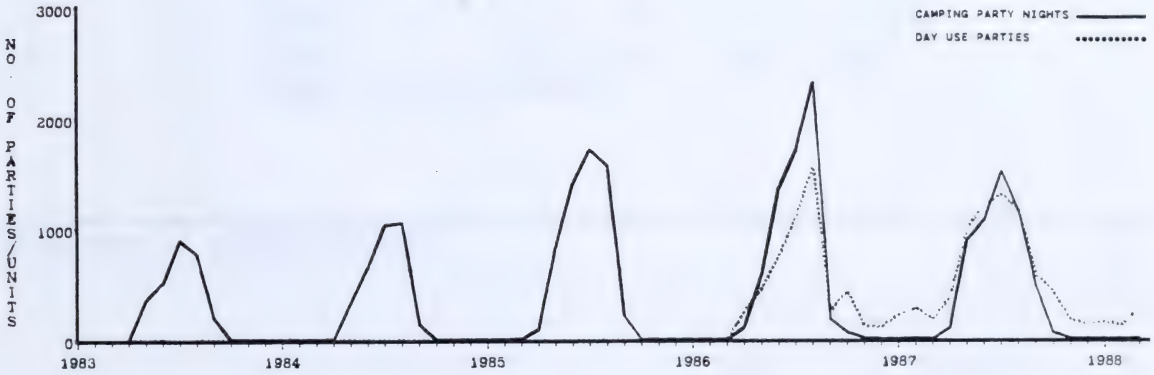

DAY USE

WEST CENTRAL REGION
SYLVAN LAKE PARK
1987/1988 FISCAL YEAR

	DAY USE PARTIES			INDIVID	
	WEEKDAYS	WEEKENDS	TOTAL	DAY USERS	
MONTH					
APRIL	300	600	900	3600	
MAY	900	2000	2900	11600	
JUNE	2100	3500	5600	22400	
JULY	3900	3800	7700	30800	
AUGUST	4000	5200	9200	36800	
SEPTEMBER	2800	3600	6400	25600	
OCTOBER	0	0	0	0	75
NOVEMBER	0	0	0	0	75
DECEMBER	0	0	0	0	75
JANUARY	0	0	0	0	75
FEBRUARY	0	0	0	0	75
MARCH	0	0	0	0	75
TOTAL	14000	18700	32700	130800	

Factors influencing reported use:
75 DATA NOT AVAILABLE

HISTORICAL COMPARISON

	SUM					
	1983/84 (26)	1984/85 (26)	1985/86 (26)	1986/87	1987/88 (75)	% CHANGE FROM LAST YEAR
TYPE OF USE						
DAY USE PARTIES				42850	32700	-24

Factors influencing reported use:
26 DAY USE STUDY NOT DONE-NO CALIBRATION FACTORS
75 DATA NOT AVAILABLE
Note: - The above Day Use Party figures only include Peak Season Use.

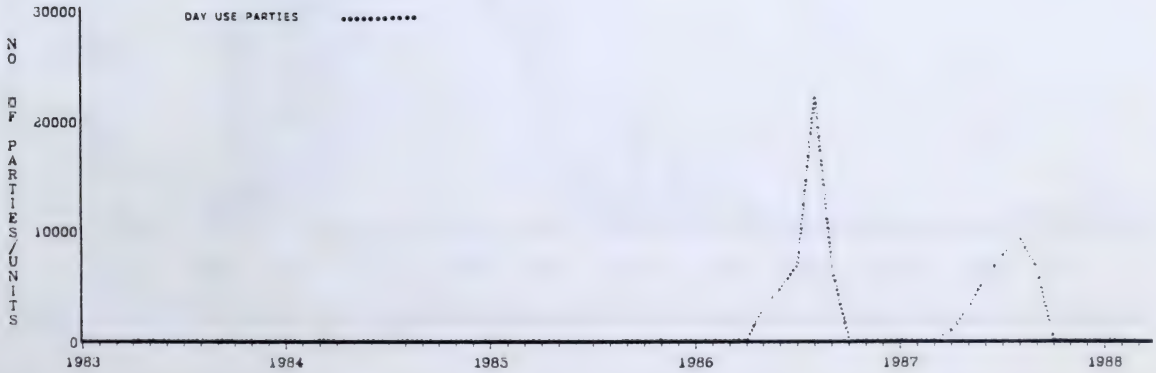

CAMPING USE

WEST CENTRAL REGION
THUNDER LAKE PARK
1987/1988 FISCAL YEAR

	CAMPING PARTY NIGHTS			INDIVIDUAL	PARTIES
	WEEKDAYS	WEEKENDS	TOTAL	CAMPER NIGHTS	TURNED AWAY
MONTH					
APRIL	4	11	15	52	
MAY	165	638	803	2763	31
JUNE	425	889	1314	4553	40
JULY	1609	1027	2636	9284	58
AUGUST	836	729	1565	5488	10
SEPTEMBER	72	280	352	1211	
OCTOBER	6	66	72	210	
NOVEMBER	2	15	17	50	
DECEMBER	0	5	5	14	
JANUARY	0	0	0	0	
FEBRUARY	2	13	15	44	
MARCH	10	28	38	112	
TOTAL	3131	3701	6832	23781	139

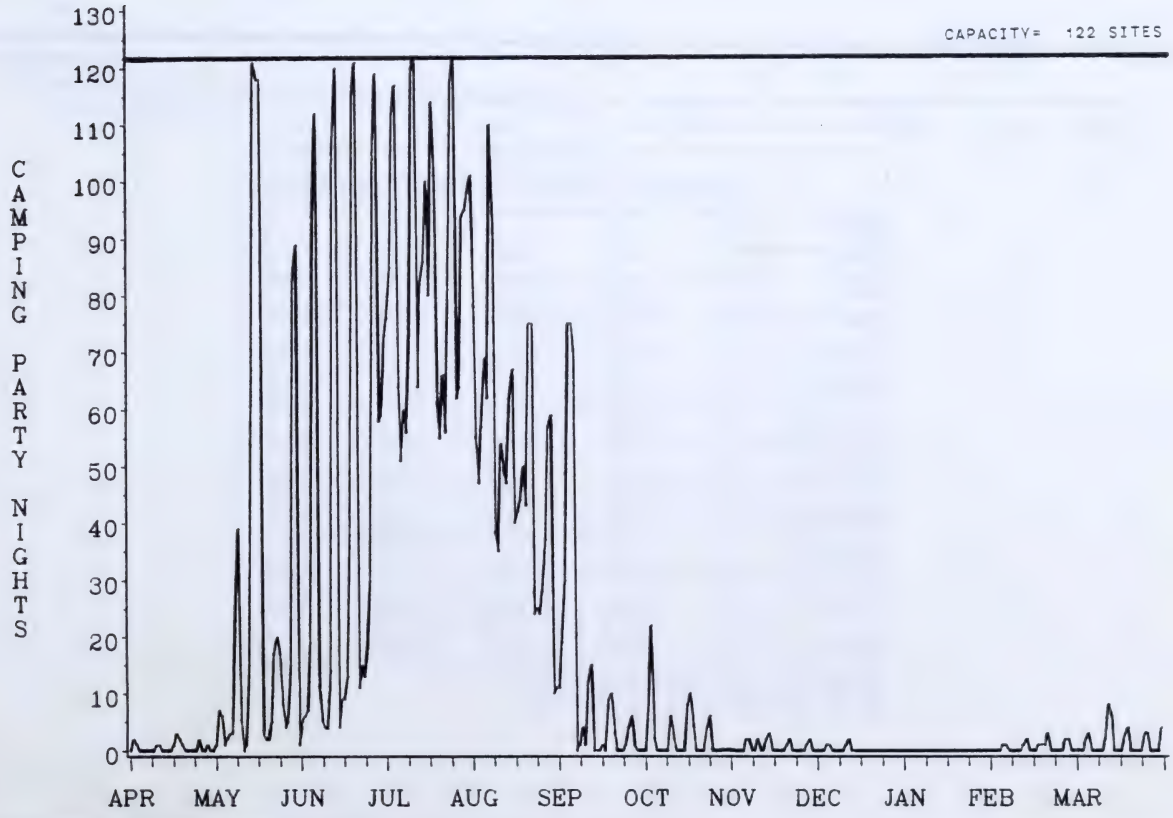

WEST CENTRAL REGION
THUNDER LAKE PARK
1987/1988 FISCAL YEAR

CAMPGROUND OCCUPANCY DATA

CAPACITY= 122 SITES

	SITE NIGHTS	AVG DAILY % OCCUPANCY			NUMBER OF NIGHTS AT % OCCUPANCY							OVERFLOW	
	AVAILABLE	WKDAY	WKEND	TOTAL	0	1-24	25-49	50-74	75-99	100	100+	PARTY NIGHTS	
MONTH													
APRIL	450	1	8	3	20	10	0	0	0	0	0		13
MAY	3182	8	58	25	1	22	1	4	2	1	0	2	13
JUNE	3660	16	91	36	0	18	3	1	8	0	0		
JULY	3782	60	94	70	0	0	5	13	11	2	0		
AUGUST	2748	46	78	57	0	2	10	12	5	2	0		8
SEPTEMBER	810	15	89	43	11	7	5	2	2	1	2	4	8 13
OCTOBER	465	2	40	15	21	2	4	3	0	0	1		13 22
NOVEMBER	450	1	13	4	21	9	0	0	0	0	0		13 22
DECEMBER	465	0	3	1	27	4	0	0	0	0	0		13 22
JANUARY	465	0	0	0	31	0	0	0	0	0	0		13 22
FEBRUARY	435	1	11	3	19	10	0	0	0	0	0		13 22
MARCH	465	3	23	8	21	6	3	1	0	0	0		13 22
TOTAL	17377	13	42	22	172	90	31	36	28	6	3	6	

Factors influencing reported use:
13 SEASONAL CLOSURE
8 CONSTRUCTION
22 ESTIMATES-CAMPING USE NOT BASED UPON PERMIT SALES

DAY USE

	DAY USE PARTIES			INDIVID	
	WEEKDAYS	WEEKENDS	TOTAL	DAY USERS	
MONTH					
APRIL	450	325	775	2260	60
MAY	1125	2025	3150	9045	60
JUNE	2200	2625	4825	13950	
JULY	4450	2675	7125	20840	
AUGUST	1800	1850	3650	10580	
SEPTEMBER	875	1125	2000	5775	
OCTOBER	850	1175	2025	5063	
NOVEMBER	150	450	600	1500	59
DECEMBER	275	1125	1400	3500	
JANUARY	375	1475	1850	4625	
FEBRUARY	300	325	625	1563	
MARCH	550	675	1225	3063	
TOTAL	13400	15850	29250	81762	

Factors influencing reported use:
60 DAY USE ESTIMATES FOR ALL AREAS
59 DAY USE ESTIMATES FOR SOME AREAS

HISTORICAL COMPARISON

WEST CENTRAL REGION
THUNDER LAKE PARK
1987/1988 FISCAL YEAR

	SUM					
	1983/84 (26)	1984/85	1985/86	1986/87	1987/88 (50)	% CHANGE FROM LAST YEAR
TYPE OF USE						
CAMPING PARTY NIGHTS	5461	5040	6290	6494	6832	5
DAY USE PARTIES		20879	28297	25861	29250	13

Factors influencing reported use:
26 DAY USE STUDY NOT DONE-NO CALIBRATION FACTORS
50 SOME AREAS AFFECTED BY SEASONAL CLOSURE

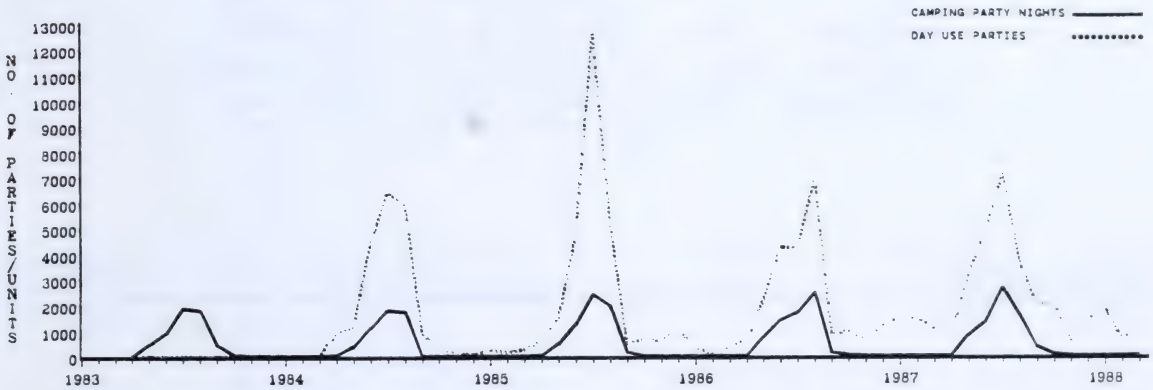

CAMPING USE

WEST CENTRAL REGION
WABAMUN LAKE PARK
1987/1988 FISCAL YEAR

	CAMPING PARTY NIGHTS			INDIVIDUAL	PARTIES
	WEEKDAYS	WEEKENDS	TOTAL	CAMPER NIGHTS	TURNED AWAY
MONTH					
APRIL	31	132	163	534	
MAY	334	1266	1600	5254	56
JUNE	663	1466	2129	7078	
JULY	1682	1742	3424	11630	
AUGUST	873	1248	2121	7136	
SEPTEMBER	166	759	925	3026	
OCTOBER	74	176	250	750	
NOVEMBER	4	25	29	87	
DECEMBER	0	4	4	12	
JANUARY	0	0	0	0	
FEBRUARY	0	20	20	60	
MARCH	6	38	44	132	
TOTAL	3833	6876	10709	35699	56

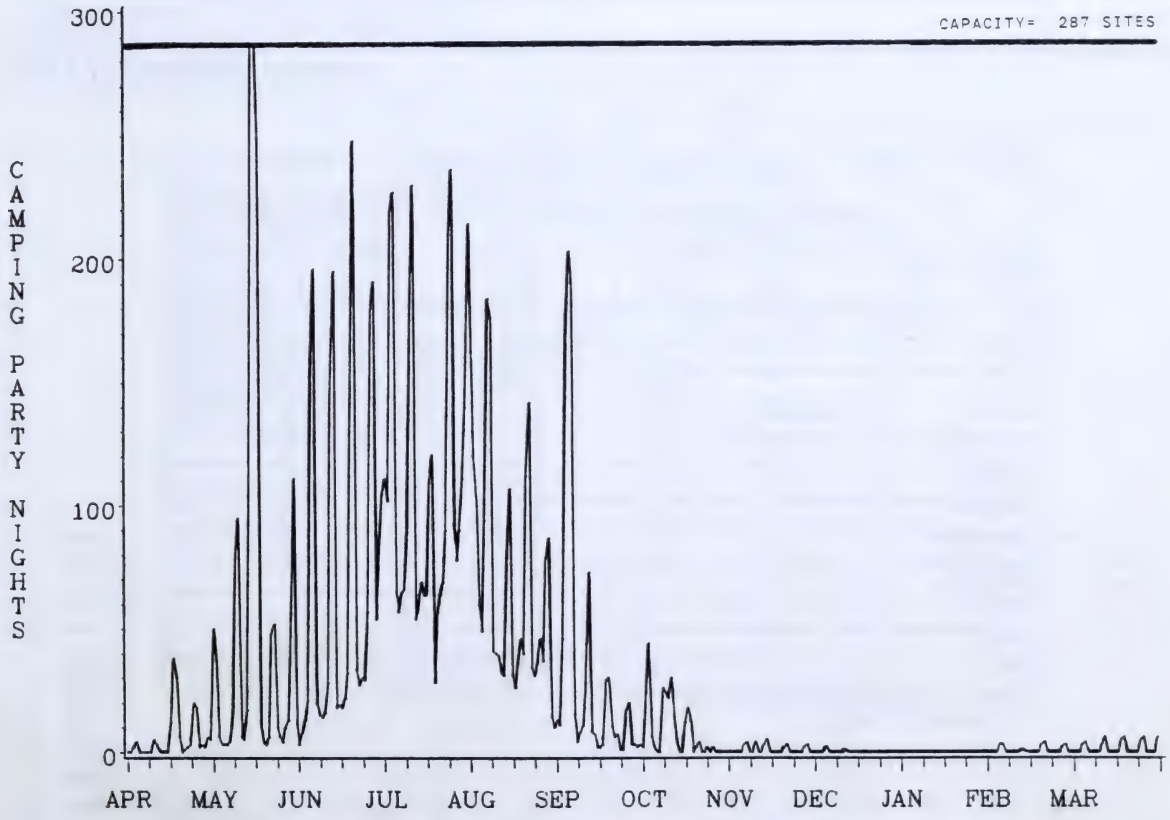

WEST CENTRAL REGION
WABAMUN LAKE PARK
1987/1988 FISCAL YEAR

CAMPGROUND OCCUPANCY DATA

CAPACITY= 287 SITES

	SITE NIGHTS	AVG DAILY % OCCUPANCY			NUMBER OF NIGHTS AT % OCCUPANCY							OVERFLOW	
	AVAILABLE	WKDAY	WKEND	TOTAL	0	1-24	25-49	50-74	75-99	100	100+	PARTY NIGHTS	
MONTH													
APRIL	8610	1	5	2	11	19	0	0	0	0	0		
MAY	8897	6	40	18	0	24	4	0	1	2	0		9
JUNE	8610	11	64	25	0	20	2	7	1	0	0		
JULY	8897	27	67	38	0	13	11	3	4	0	0		
AUGUST	8897	14	43	24	0	19	9	3	0	0	0		
SEPTEMBER	5703	4	40	16	0	24	3	3	0	0	0		13
OCTOBER	3596	3	14	7	13	16	2	0	0	0	0		13
NOVEMBER	3480	0	3	1	21	9	0	0	0	0	0		13 22
DECEMBER	3596	0	0	0	28	3	0	0	0	0	0		13 22
JANUARY	3596	0	0	0	31	0	0	0	0	0	0		13 22
FEBRUARY	3364	0	2	1	21	8	0	0	0	0	0		13 22
MARCH	3596	0	4	1	22	9	0	0	0	0	0		13 22
TOTAL	70842	5	24	11	147	164	31	16	6	2	0		

Factors influencing reported use:
9 INSECT INFESTATION
13 SEASONAL CLOSURE
22 ESTIMATES-CAMPING USE NOT BASED UPON PERMIT SALES

GROUP CAMPING USE

	GROUP UNIT NIGHTS			INDIVIDUAL	OCCUPANCY		
	WEEKDAYS	WEEKENDS	TOTAL	CAMPER NIGHTS	AREA NITES AVAILABLE	AREA NITES OCCUPIED	
MONTH							
APRIL	0	0	0	0	0	0	13
MAY	0	12	12	41	31	2	
JUNE	0	32	32	109	30	4	
JULY	0	0	0	0	31	0	
AUGUST	4	0	4	14	31	2	
SEPTEMBER	0	0	0	0	30	0	
OCTOBER	0	0	0	0	0	0	13
NOVEMBER	0	0	0	0	0	0	13
DECEMBER	0	0	0	0	0	0	13
JANUARY	0	0	0	0	0	0	13
FEBRUARY	0	0	0	0	0	0	13
MARCH	0	0	0	0	0	0	13
TOTAL	4	44	48	163	153	8	

Factors influencing reported use:
13 SEASONAL CLOSURE

DAY USE

WEST CENTRAL REGION
WABAMUN LAKE PARK
1987/1988 FISCAL YEAR

	DAY USE PARTIES			INDIVID	
	WEEKDAYS	WEEKENDS	TOTAL	DAY USERS	
MONTH					
APRIL	675	400	1075	3360	72
MAY	1475	2825	4300	13195	
JUNE	2450	3450	5900	18190	
JULY	4375	3275	7650	23825	
AUGUST	1750	2300	4050	12500	
SEPTEMBER	975	1450	2425	7470	
OCTOBER	950	375	1325	4372	
NOVEMBER	450	200	650	2145	
DECEMBER	375	175	550	1815	
JANUARY	250	175	425	1402	
FEBRUARY	225	175	400	1320	
MARCH	425	275	700	2310	
TOTAL	14375	15075	29450	91905	

Factors influencing reported use:
72 ESTIMATES-INFREQUENT READINGS OF TRAFFIC COUNTER

HISTORICAL COMPARISON

	SUM					
	1983/84 (26)	1984/85 (83)	1985/86	1986/87	1987/88 (13)	% CHANGE FROM LAST YEAR
TYPE OF USE						
CAMPING PARTY NIGHTS	11445	12114	11672	12307	10709	-13
GROUP UNIT NIGHTS					48	
DAY USE PARTIES		33736	26347	31151	29450	-5

Factors influencing reported use:
26 DAY USE STUDY NOT DONE-NO CALIBRATION FACTORS
83 DATA FOR TWO PEAK SEASON MONTHS NOT AVAILABLE
13 SEASONAL CLOSURE
Note: - A system to calculate Group Unit Nights was introduced in 1986.

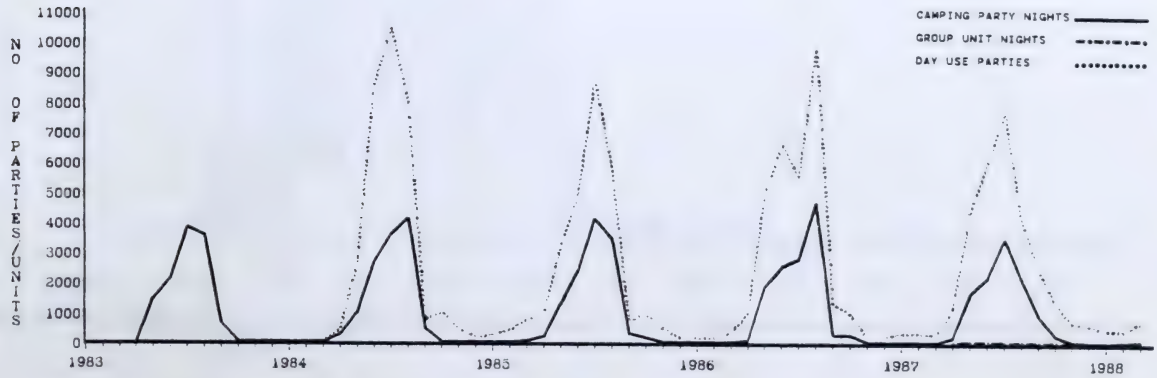

CAMPING USE

WEST CENTRAL REGION
WILLIAM A SWITZER PARK
1987-1988 FISCAL YEAR

	CAMPING PARTY NIGHTS			INDIVIDUAL	PARTIES
	WEEKDAYS	WEEKENDS	TOTAL	CAMPER NIGHTS	TURNED AWAY
MONTH					
APRIL	1	1	2	7	
MAY	57	370	427	1340	
JUNE	357	529	886	2871	
JULY	876	569	1445	4828	
AUGUST	410	418	828	2721	
SEPTEMBER	61	260	321	1025	
OCTOBER	6	18	24	71	
NOVEMBER	22	8	30	91	
DECEMBER	1	2	3	9	
JANUARY	2	12	14	41	
FEBRUARY	0	0	0	0	
MARCH	0	0	0	0	
TOTAL	1793	2187	3980	13004	

CAPACITY= 231 SITES

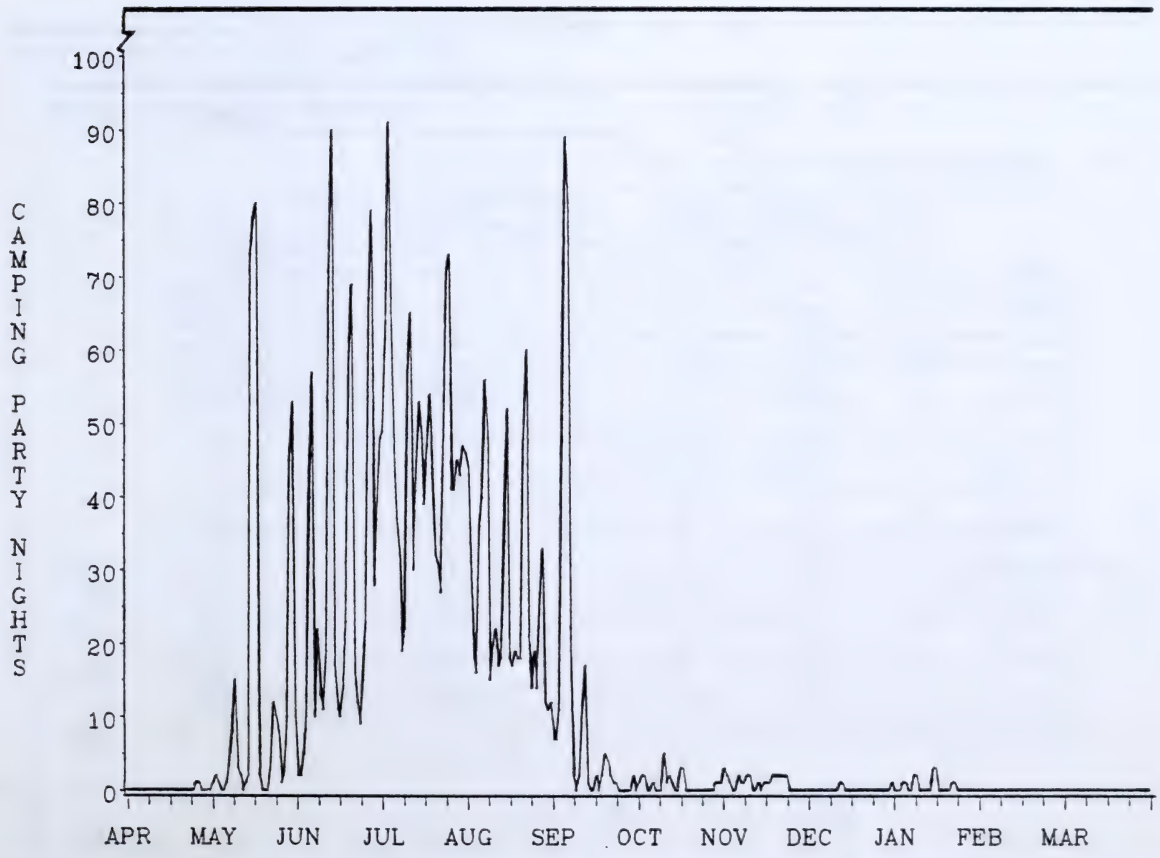

WEST CENTRAL REGION
WILLIAM A SWITZER PARK
1987/1988 FISCAL YEAR

CAMPGROUND OCCUPANCY DATA

CAPACITY= 230 SITES

	SITE NIGHTS	AVG DAILY % OCCUPANCY			NUMBER OF NIGHTS AT % OCCUPANCY							OVERFLOW	
	AVAILABLE	WKDAY	WKEND	TOTAL	0	1-24	25-49	50-74	75-99	100	100+	PARTY NIGHTS	
MONTH													
APRIL	3150	0	0	0	28	2	0	0	0	0	0		50
MAY	5397	2	18	8	6	22	3	0	0	0	0		50
JUNE	6930	7	29	13	0	24	6	0	0	0	0		
JULY	7161	17	27	20	0	25	6	0	0	0	0		
AUGUST	7161	8	18	12	0	30	1	0	0	0	0		
SEPTEMBER	4284	2	20	7	10	18	2	0	0	0	0		50
OCTOBER	3255	0	2	1	18	13	0	0	0	0	0		22 50
NOVEMBER	3150	1	1	1	12	18	0	0	0	0	0		22 50
DECEMBER	3255	0	0	0	28	3	0	0	0	0	0		22 50
JANUARY	3255	0	1	0	23	8	0	0	0	0	0		22 50
FEBRUARY	3045	0	0	0	29	0	0	0	0	0	0		50
MARCH	3255	0	0	0	31	0	0	0	0	0	0		50
TOTAL	53298	3	10	5	185	163	18	0	0	0	0		

Factors influencing reported use:
50 SOME AREAS AFFECTED BY SEASONAL CLOSURE
22 ESTIMATES-CAMPING USE NOT BASED UPON PERMIT SALES

GROUP CAMPING USE

	GROUP UNIT NIGHTS			INDIVIDUAL	OCCUPANCY		
	WEEKDAYS	WEEKENDS	TOTAL	CAMPER NIGHTS	AREA NITES AVAILABLE	AREA NITES OCCUPIED	
MONTH							
APRIL	0	0	0	0	30	0	
MAY	0	6	6	39	31	2	
JUNE	39	18	57	371	30	19	
JULY	49	17	66	429	31	16	
AUGUST	33	23	56	364	31	16	
SEPTEMBER	0	6	6	39	30	2	
OCTOBER	0	0	0	0	0	0	13
NOVEMBER	0	0	0	0	0	0	13
DECEMBER	0	0	0	0	0	0	13
JANUARY	0	0	0	0	0	0	13
FEBRUARY	0	0	0	0	0	0	13
MARCH	0	0	0	0	0	0	13
TOTAL	121	70	191	1242	183	55	

Factors influencing reported use:
13 SEASONAL CLOSURE

DAY USE

WEST CENTRAL REGION
WILLIAM A SWITZER PARK
1987/1988 FISCAL YEAR

	DAY USE PARTIES			INDIVID	
	WEEKDAYS	WEEKENDS	TOTAL	DAY USERS	
MONTH					
APRIL	250	200	450	1400	60 40
MAY	200	350	550	1690	40
JUNE	250	350	600	1850	59 40
JULY	700	600	1300	4040	59 40
AUGUST	375	500	875	2700	40
SEPTEMBER	275	300	575	1780	40
OCTOBER	225	125	350	1225	54 40
NOVEMBER	20	25	45	158	54 40
DECEMBER	50	25	75	263	54 40
JANUARY	50	25	75	263	54 40
FEBRUARY	20	20	40	140	54 40
MARCH	10	25	35	123	54 40
TOTAL	2425	2545	4970	15630	

Factors influencing reported use:
60 DAY USE ESTIMATES FOR ALL AREAS
40 DAY USE CALIB PROG HAS TO BE REDONE FOR SOME AREAS
59 DAY USE ESTIMATES FOR SOME AREAS
54 DATA NOT AVAILABLE FOR SOME AREAS

HISTORICAL COMPARISON

	SUM					
	1983/84 (54)	1984/85 (54)	1985/86 (54)	1986/87 (54)	1987/88 (54)	% CHANGE FROM LAST YEAR
TYPE OF USE						
CAMPING PARTY NIGHTS	15185	4462	4849	5238	3980	-24
GROUP UNIT NIGHTS				483	191	-60
DAY USE PARTIES				12032	4970	-59

Factors influencing reported use:
54 DATA NOT AVAILABLE FOR SOME AREAS

Note: - Comparison does not include Day Use Parties prior to completion of the Day Use Study (ie.1986)

- A system to calculate Group Unit Nights was introduced in 1986.

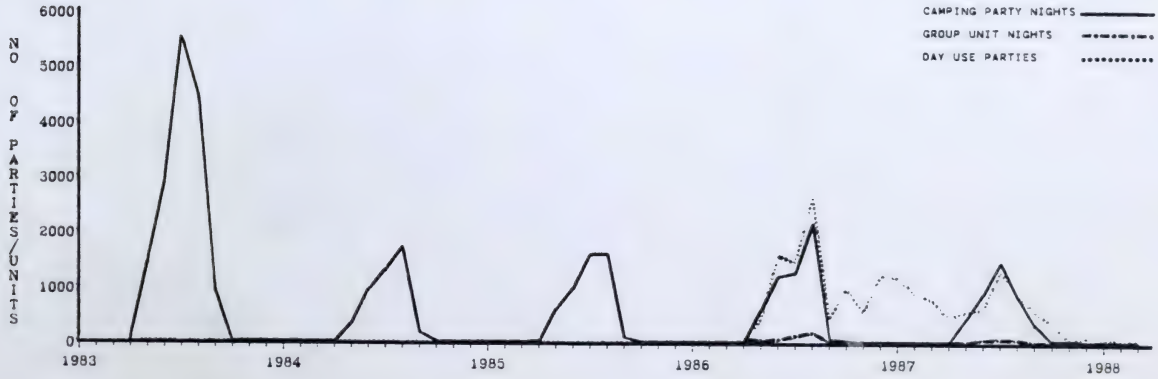

PROVINCIAL RECREATION AREAS

West Central Region

CAMPING USE

WEST CENTRAL REGION
FALLEN TIMBER RECREATION AREA
1987/1988 FISCAL YEAR

	CAMPING PARTY NIGHTS			INDIVIDUAL	PARTIES
	WEEKDAYS	WEEKENDS	TOTAL	CAMPER NIGHTS	TURNED AWAY
MONTH					
APRIL	0	0	0	0	
MAY	6	92	98	333	
JUNE	15	71	86	292	
JULY	36	73	109	371	
AUGUST	18	53	71	241	
SEPTEMBER	9	46	55	187	
OCTOBER	1	1	2	7	
NOVEMBER	0	0	0	0	
DECEMBER	0	0	0	0	
JANUARY	0	0	0	0	
FEBRUARY	0	0	0	0	
MARCH	0	0	0	0	
TOTAL	85	336	421	1431	

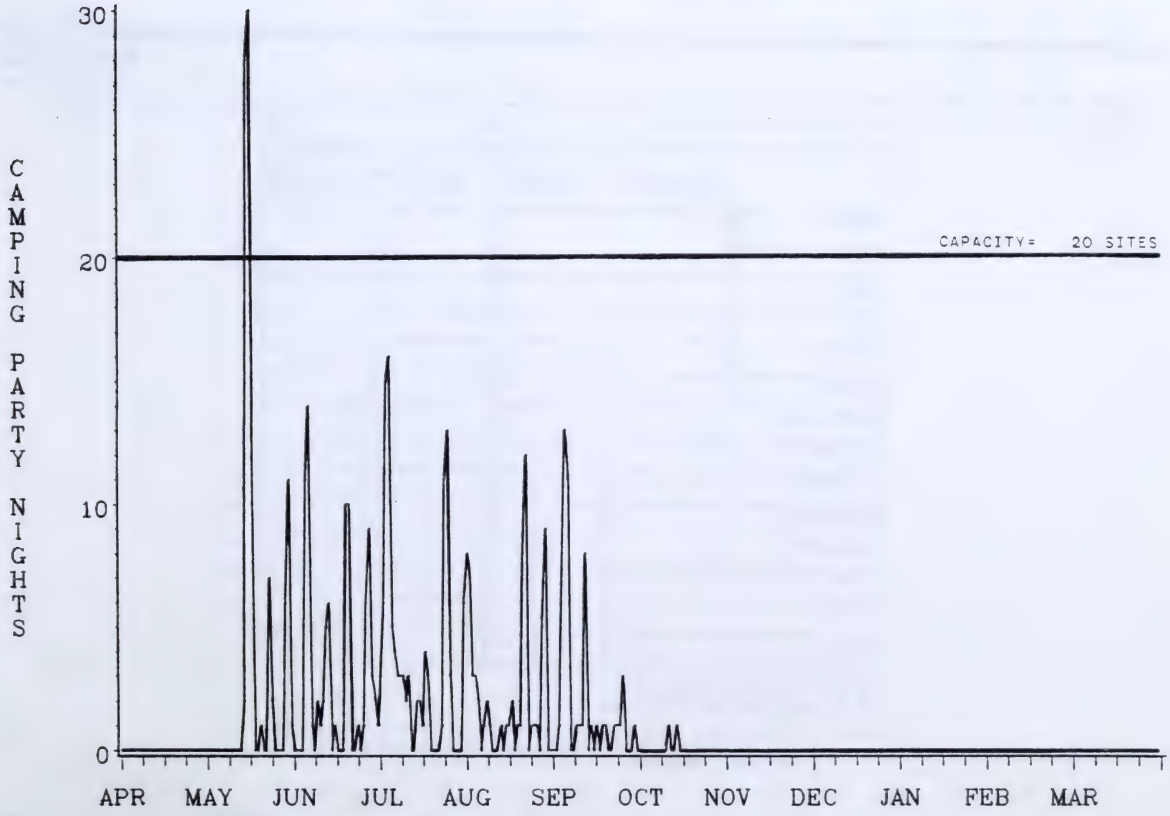

WEST CENTRAL REGION
FALLEN TIMBER RECREATION AREA
1987/1988 FISCAL YEAR

CAMPGROUND OCCUPANCY DATA

CAPACITY= 20 SITES

	SITE NIGHTS	AVG DAILY % OCCUPANCY			NUMBER OF NIGHTS AT % OCCUPANCY							OVERFLOW	
	AVAILABLE	WKDAY	WKEND	TOTAL	0	1-24	25-49	50-74	75-99	100	100+	PARTY NIGHTS	
MONTH													
APRIL	600	0	0	0	30	0	0	0	0	0	0		19
MAY	620	1	42	16	21	4	2	2	0	0	2		
JUNE	600	3	44	14	12	10	4	4	0	0	0		
JULY	620	3	41	13	10	14	3	2	2	0	0		
AUGUST	620	4	26	11	10	15	5	1	0	0	0		
SEPTEMBER	600	2	26	9	13	13	2	2	0	0	0		
OCTOBER	280	1	1	1	29	2	0	0	0	0	0		13
NOVEMBER	0	0	0	0	30	0	0	0	0	0	0		13
DECEMBER	0	0	0	0	31	0	0	0	0	0	0		13
JANUARY	0	0	0	0	31	0	0	0	0	0	0		13
FEBRUARY	0	0	0	0	29	0	0	0	0	0	0		13
MARCH	0	0	0	0	31	0	0	0	0	0	0		13
TOTAL	3940	2	15	6	277	58	16	11	2	0	2		

Factors influencing reported use:
19 DATA UNAVAILABLE-REGISTRATION SYSTEM NOT IN PLACE
13 SEASONAL CLOSURE

DAY USE

	DAY USE PARTIES			INDIVID	
	WEEKDAYS	WEEKENDS	TOTAL	DAY USERS	
MONTH					
APRIL	0	0	0	0	75
MAY	5	10	15	33	
JUNE	5	5	10	22	
JULY	10	5	15	33	
AUGUST	5	5	10	22	
SEPTEMBER	5	5	10	22	
OCTOBER	0	0	0	0	25
NOVEMBER	0	0	0	0	25
DECEMBER	0	0	0	0	25
JANUARY	0	0	0	0	25
FEBRUARY	0	0	0	0	25
MARCH	0	0	0	0	25
TOTAL	30	30	60	132	

Factors influencing reported use:
75 DATA NOT AVAILABLE
25 SYSTEM NOT IN PLACE FOR DAY USE STATS COLLECTION

Note: - The above statistics represent minimum estimates of Day Use based upon a pre-determined relationship between camping and day use.

HISTORICAL COMPARISON

WEST CENTRAL REGION
FALLEN TIMBER RECREATION AREA
1987/1988 FISCAL YEAR

	SUM					
	1983/84 (63)	1984/85 (63)	1985/86 (63)	1986/87 (63)	1987/88 (82)	% CHANGE FROM LAST YEAR
TYPE OF USE						
CAMPING PARTY NIGHTS					42*	
DAY USE PARTIES					60	

Factors influencing reported use:
63 STATS NOT REPORTED-INCOMPATIBLE COLLECTION METHOD.
82 DATA FOR ONE PEAK SEASON MONTH NOT AVAILABLE

Note: - Comparisons to use estimates from previous years are not possible due to different collection methodologies.

- The above Day Use Party figures only include Peak Season Use.

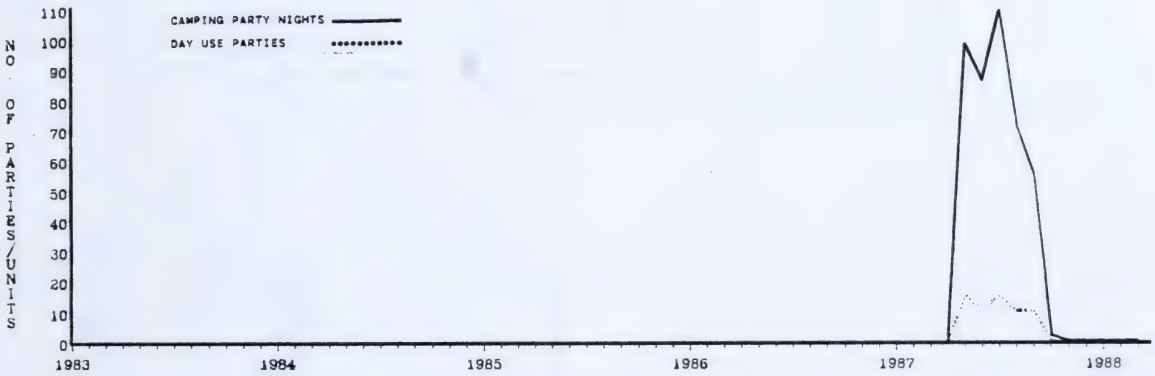

CAMPING USE

WEST CENTRAL REGION
JAMES RIVER BRIDGE RECREATION AREA
1987/1988 FISCAL YEAR

	CAMPING PARTY NIGHTS			INDIVIDUAL	PARTIES
	WEEKDAYS	WEEKENDS	TOTAL	CAMPER NIGHTS	TURNED AWAY
MONTH					
APRIL	0	0	0	0	
MAY	0	0	0	0	
JUNE	42	42	84	286	
JULY	39	44	83	282	
AUGUST	33	34	67	228	
SEPTEMBER	5	24	29	99	
OCTOBER	0	1	1	3	
NOVEMBER	3	2	5	17	
DECEMBER	0	0	0	0	
JANUARY	0	0	0	0	
FEBRUARY	0	0	0	0	
MARCH	0	0	0	0	
TOTAL	122	147	269	915	

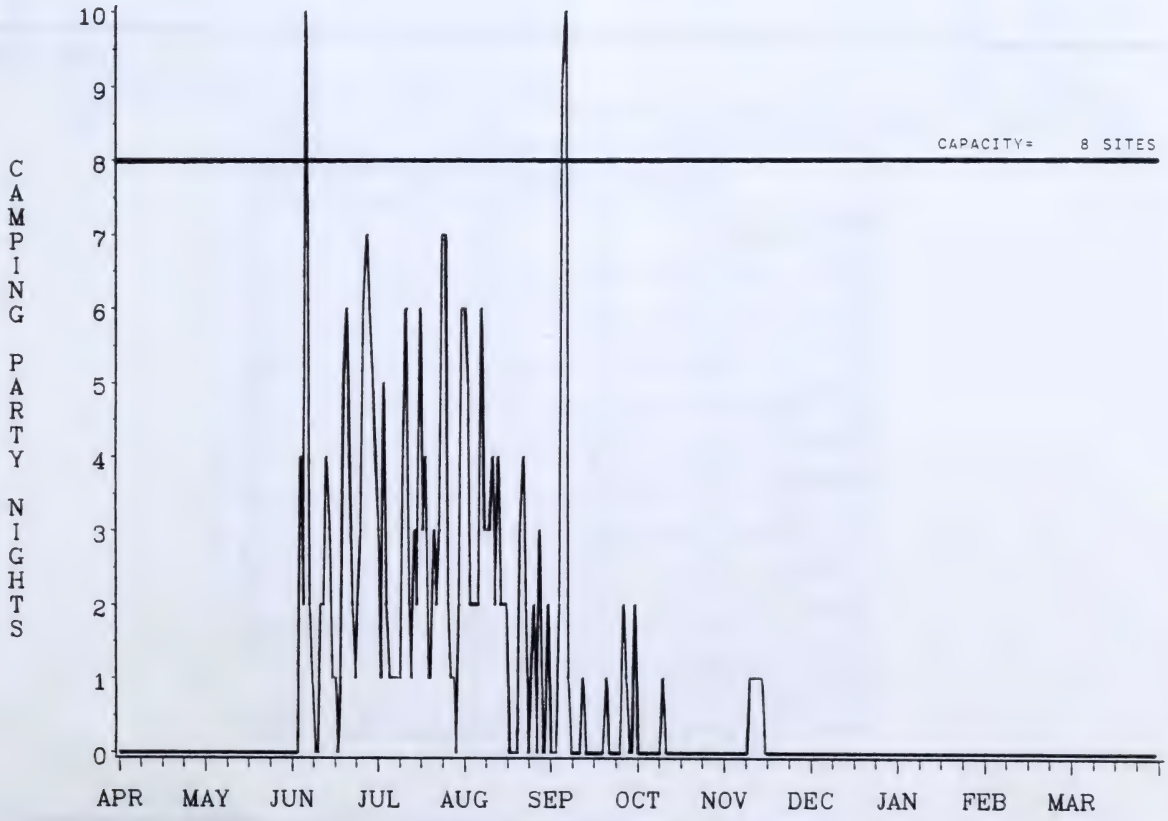

WEST CENTRAL REGION
JAMES RIVER BRIDGE RECREATION AREA
1987/1988 FISCAL YEAR

CAMPGROUND OCCUPANCY DATA

CAPACITY= 8 SITES

	SITE NIGHTS	AVG DAILY % OCCUPANCY			NUMBER OF NIGHTS AT % OCCUPANCY							OVERFLOW	
	AVAILABLE	WKDAY	WKEND	TOTAL	0	1-24	25-49	50-74	75-99	100	100+	PARTY NIGHTS	
MONTH													
APRIL	240	0	0	0	30	0	0	0	0	0	0		19
MAY	248	0	0	0	31	0	0	0	0	0	0		19
JUNE	240	24	66	35	6	5	8	6	4	0	1		
JULY	248	22	61	33	1	11	11	3	5	0	0		
AUGUST	248	20	42	27	8	1	16	4	2	0	0		
SEPTEMBER	240	3	33	12	21	4	3	0	0	0	2		
OCTOBER	248	0	1	0	30	1	0	0	0	0	0		
NOVEMBER	120	3	6	4	25	5	0	0	0	0	0		13
DECEMBER	0	0	0	0	31	0	0	0	0	0	0		13
JANUARY	0	0	0	0	31	0	0	0	0	0	0		13
FEBRUARY	0	0	0	0	29	0	0	0	0	0	0		13
MARCH	0	0	0	0	31	0	0	0	0	0	0		13
TOTAL	1832	6	17	9	274	27	38	13	11	0	3		

Factors influencing reported use:
19 DATA UNAVAILABLE-REGISTRATION SYSTEM NOT IN PLACE
13 SEASONAL CLOSURE

DAY USE

	DAY USE PARTIES			INDIVID	
	WEEKDAYS	WEEKENDS	TOTAL	DAY USERS	
MONTH					
APRIL	0	0	0	0	75
MAY	0	0	0	0	75
JUNE	10	5	15	33	
JULY	10	5	15	33	
AUGUST	5	5	10	22	
SEPTEMBER	5	5	10	22	
OCTOBER	0	0	0	0	25
NOVEMBER	0	0	0	0	25
DECEMBER	0	0	0	0	25
JANUARY	0	0	0	0	25
FEBRUARY	0	0	0	0	25
MARCH	0	0	0	0	25
TOTAL	30	20	50	110	

Factors influencing reported use:
75 DATA NOT AVAILABLE
25 SYSTEM NOT IN PLACE FOR DAY USE STATS COLLECTION

Note: - The above statistics represent minimum estimates of Day Use based upon a pre-determined relationship between camping and day use.

HISTORICAL COMPARISON

WEST CENTRAL REGION
JAMES RIVER BRIDGE RECREATION AREA
1987/1988 FISCAL YEAR

	SUM					
	1983/84 (63)	1984/85 (63)	1985/86 (63)	1986/87 (63)	1987/88 (83)	% CHANGE FROM LAST YEAR
TYPE OF USE						
CAMPING PARTY NIGHTS					269	
DAY USE PARTIES					50	

Factors influencing reported use:
63 STATS NOT REPORTED-INCOMPATIBLE COLLECTION METHOD.
83 DATA FOR TWO PEAK SEASON MONTHS NOT AVAILABLE
Note: - Comparisons to use estimates from previous years are not possible due to different collection methodologies.

- The above Day Use Party figures only include Peak Season Use.

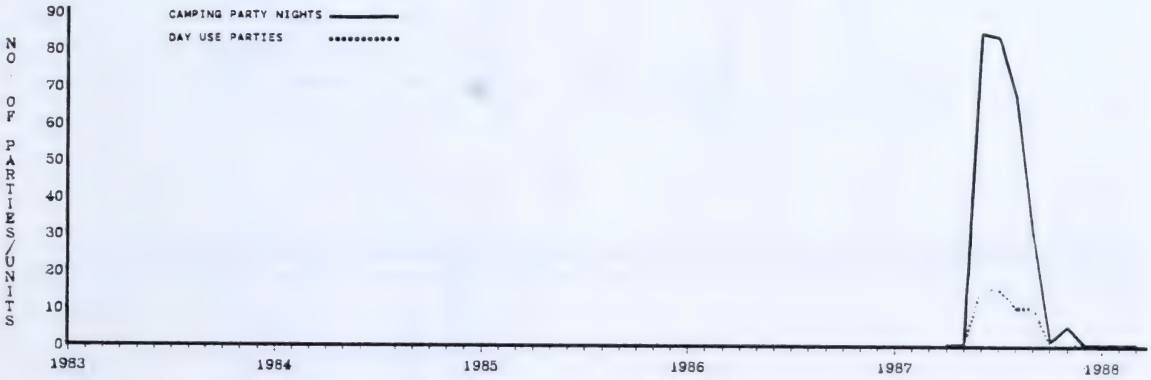

CAMPING USE

WEST CENTRAL REGION
NOJACK RECREATION AREA
1987/1988 FISCAL YEAR

	CAMPING PARTY NIGHTS			INDIVIDUAL	PARTIES
	WEEKDAYS	WEEKENDS	TOTAL	CAMPER NIGHTS	TURNED AWAY
MONTH					
APRIL	0	0	0	0	
MAY	8	42	50	170	
JUNE	57	29	86	292	
JULY	90	59	149	507	
AUGUST	79	55	134	456	
SEPTEMBER	23	27	50	170	
OCTOBER	0	4	4	14	
NOVEMBER	0	0	0	0	
DECEMBER	0	0	0	0	
JANUARY	0	0	0	0	
FEBRUARY	0	0	0	0	
MARCH	0	0	0	0	
TOTAL	257	216	473	1608	

CAPACITY= 13 SITES

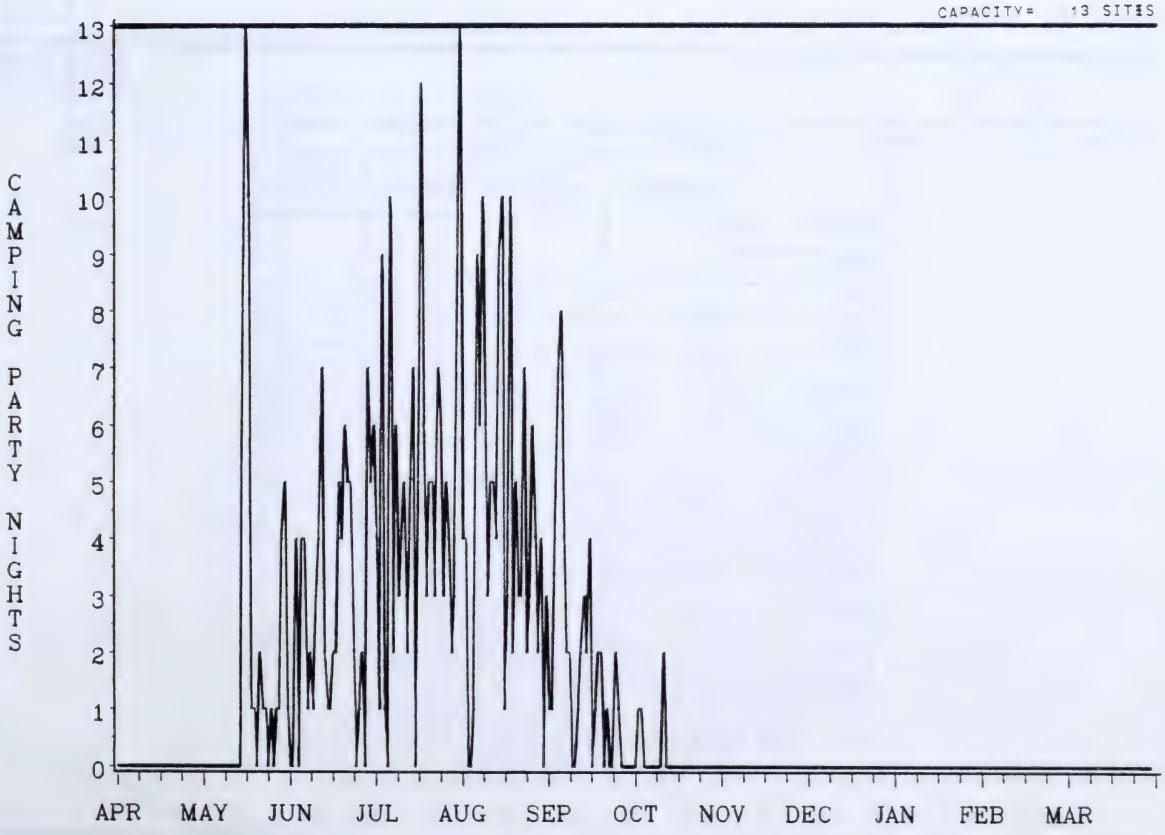

WEST CENTRAL REGION
NOJACK RECREATION AREA
1987/1988 FISCAL YEAR

CAMPGROUND OCCUPANCY DATA

CAPACITY= 13 SITES

	SITE NIGHTS	AVG DAILY % OCCUPANCY			NUMBER OF NIGHTS AT % OCCUPANCY							OVERFLOW	
	AVAILABLE	WKDAY	WKEND	TOTAL	0	1-24	25-49	50-74	75-99	100	100+	PARTY NIGHTS	
MONTH													
APRIL	390	0	0	0	30	0	0	0	0	0	0		19
MAY	403	3	29	12	17	9	2	1	1	1	0		
JUNE	390	20	28	22	5	12	11	2	0	0	0		
JULY	403	31	50	37	2	10	12	4	2	1	0		
AUGUST	403	29	42	33	3	11	11	3	3	0	0		
SEPTEMBER	390	8	23	13	11	14	3	2	0	0	0		
OCTOBER	403	0	3	1	28	3	0	0	0	0	0		
NOVEMBER	390	0	0	0	30	0	0	0	0	0	0		
DECEMBER	403	0	0	0	31	0	0	0	0	0	0		
JANUARY	403	0	0	0	31	0	0	0	0	0	0		
FEBRUARY	377	0	0	0	29	0	0	0	0	0	0		
MARCH	403	0	0	0	31	0	0	0	0	0	0		
TOTAL	4758	8	15	10	248	59	39	12	6	2	0		

Factors influencing reported use:
19 DATA UNAVAILABLE-REGISTRATION SYSTEM NOT IN PLACE

DAY USE

	DAY USE PARTIES			INDIVID	
	WEEKDAYS	WEEKENDS	TOTAL	DAY USERS	
MONTH					
APRIL	0	0	0	0	75
MAY	50	150	200	440	
JUNE	400	100	500	1100	
JULY	625	225	850	1870	
AUGUST	550	200	750	1650	
SEPTEMBER	150	100	250	550	
OCTOBER	0	0	0	0	25
NOVEMBER	0	0	0	0	25
DECEMBER	0	0	0	0	25
JANUARY	0	0	0	0	25
FEBRUARY	0	0	0	0	25
MARCH	0	0	0	0	25
TOTAL	1775	775	2550	5610	

Factors influencing reported use:
75 DATA NOT AVAILABLE
25 SYSTEM NOT IN PLACE FOR DAY USE STATS COLLECTION

Note: - The above statistics represent minimum estimates of Day Use based upon a pre-determined relationship between camping and day use.

HISTORICAL COMPARISON

WEST CENTRAL REGION
NOJACK RECREATION AREA
1987/1988 FISCAL YEAR

	SUM					
	1983/84 (63)	1984/85 (63)	1985/86 (63)	1986/87 (63)	1987/88 (82)	% CHANGE FROM LAST YEAR
TYPE OF USE						
CAMPING PARTY NIGHTS					473	
DAY USE PARTIES					2550	

Factors influencing reported use:
63 STATS NOT REPORTED-INCOMPATIBLE COLLECTION METHOD.
82 DATA FOR ONE PEAK SEASON MONTH NOT AVAILABLE
Note: - Comparisons to use estimates from previous years are not possible due to different collection methodologies.

- The above Day Use Party figures only include Peak Season Use.

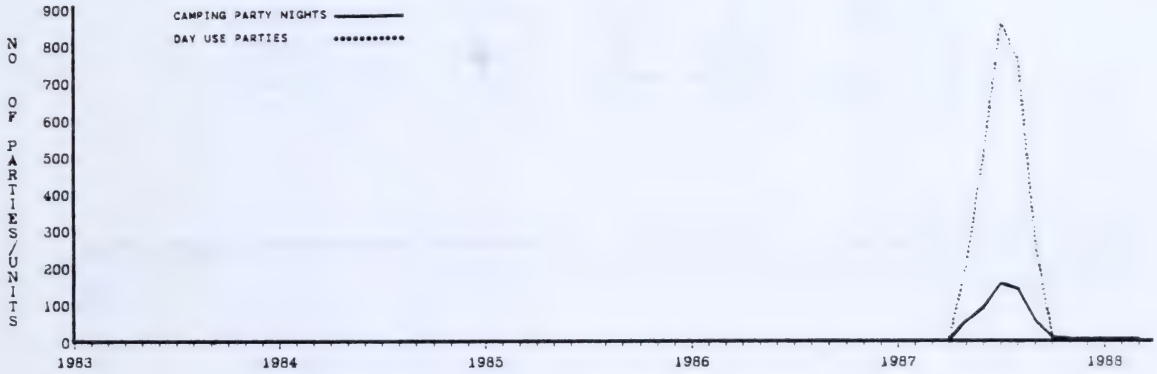

CAMPING USE

WEST CENTRAL REGION
RAVEN RECREATION AREA
1987/1988 FISCAL YEAR

	CAMPING PARTY NIGHTS			INDIVIDUAL	PARTIES
	WEEKDAYS	WEEKENDS	TOTAL	CAMPER NIGHTS	TURNED AWAY
MONTH					
APRIL	0	0	0	0	
MAY	0	0	0	0	
JUNE	20	61	81	275	
JULY	42	73	115	391	
AUGUST	38	43	81	275	
SEPTEMBER	10	26	36	122	
OCTOBER	0	0	0	0	
NOVEMBER	6	0	6	20	
DECEMBER	0	0	0	0	
JANUARY	0	0	0	0	
FEBRUARY	0	0	0	0	
MARCH	0	0	0	0	
TOTAL	116	203	319	1085	

CAPACITY= 16 SITES

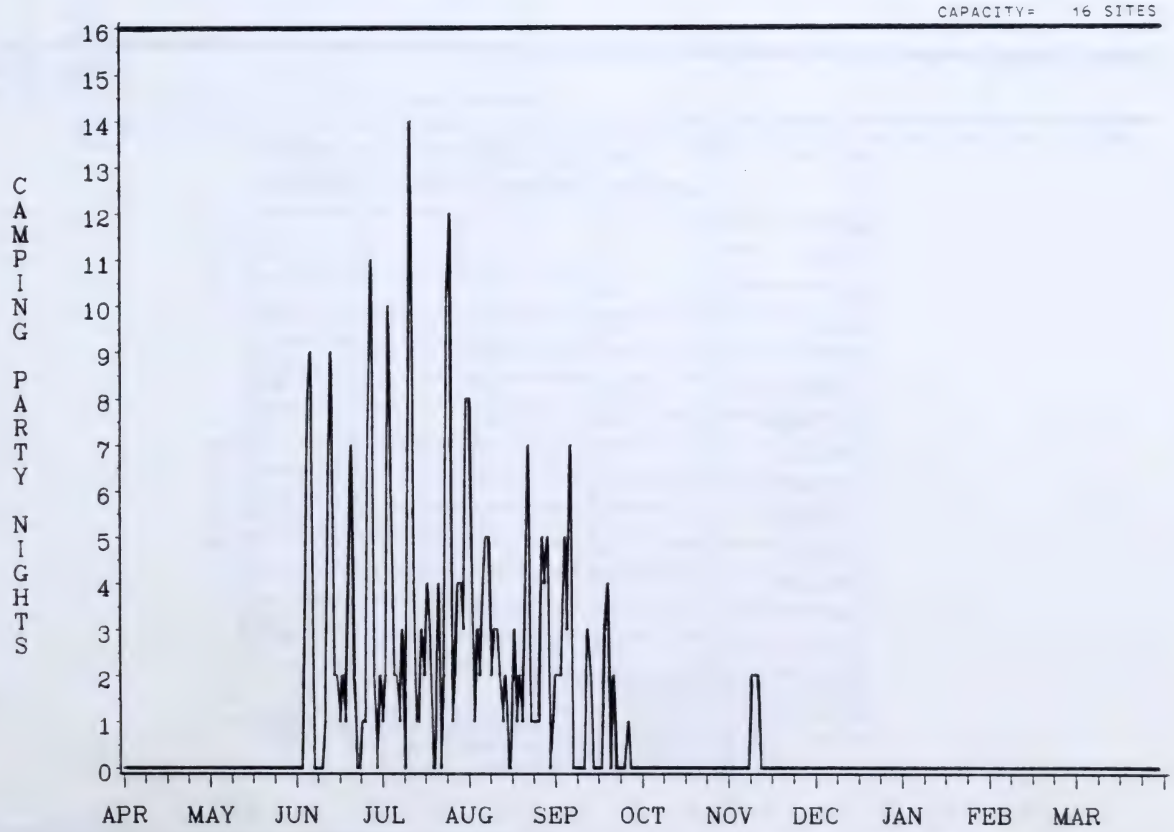

WEST CENTRAL REGION
RAVEN RECREATION AREA
1987/1988 FISCAL YEAR

CAMPGROUND OCCUPANCY DATA

CAPACITY= 16 SITES

	SITE NIGHTS	AVG DAILY % OCCUPANCY			NUMBER OF NIGHTS AT % OCCUPANCY							OVERFLOW	
	AVAILABLE	WKDAY	WKEND	TOTAL	0	1-24	25-49	50-74	75-99	100	100+	PARTY NIGHTS	
MONTH													
APRIL	480	0	0	0	30	0	0	0	0	0	0		19
MAY	496	0	0	0	31	0	0	0	0	0	0		19
JUNE	480	6	48	17	10	12	4	4	0	0	0		
JULY	496	12	51	23	4	15	7	3	2	0	0		
AUGUST	496	11	27	16	3	19	8	1	0	0	0		
SEPTEMBER	480	3	18	7	18	9	3	0	0	0	0		
OCTOBER	496	0	0	0	31	0	0	0	0	0	0		
NOVEMBER	240	3	0	2	27	3	0	0	0	0	0		13
DECEMBER	0	0	0	0	31	0	0	0	0	0	0		13
JANUARY	0	0	0	0	31	0	0	0	0	0	0		13
FEBRUARY	0	0	0	0	29	0	0	0	0	0	0		13
MARCH	0	0	0	0	31	0	0	0	0	0	0		13
TOTAL	3664	3	12	6	276	58	22	8	2	0	0		

Factors influencing reported use:
19 DATA UNAVAILABLE-REGISTRATION SYSTEM NOT IN PLACE
13 SEASONAL CLOSURE

DAY USE

	DAY USE PARTIES			INDIVID	
	WEEKDAYS	WEEKENDS	TOTAL	DAY USERS	
MONTH					
APRIL	0	0	0	0	75
MAY	0	0	0	0	75
JUNE	125	225	350	770	
JULY	275	275	550	1210	
AUGUST	250	150	400	880	
SEPTEMBER	50	100	150	330	
OCTOBER	0	0	0	0	25
NOVEMBER	0	0	0	0	25
DECEMBER	0	0	0	0	25
JANUARY	0	0	0	0	25
FEBRUARY	0	0	0	0	25
MARCH	0	0	0	0	25
TOTAL	700	750	1450	3190	

Factors influencing reported use:
75 DATA NOT AVAILABLE
25 SYSTEM NOT IN PLACE FOR DAY USE STATS COLLECTION

Note: - The above statistics represent minimum estimates of Day Use based upon a pre-determined relationship between camping and day use.

HISTORICAL COMPARISON

WEST CENTRAL REGION
RAVEN RECREATION AREA
1987/1988 FISCAL YEAR

	SUM					
	1983/84 (63)	1984/85 (63)	1985/86 (63)	1986/87 (63)	1987/88 (83)	% CHANGE FROM LAST YEAR
TYPE OF USE						
CAMPING PARTY NIGHTS					319	
DAY USE PARTIES					1450	

Factors influencing reported use:
63 STATS NOT REPORTED-INCOMPATIBLE COLLECTION METHOD.
83 DATA FOR TWO PEAK SEASON MONTHS NOT AVAILABLE
Note: - Comparisons to use estimates from previous years are not possible due to different collection methodologies.

- The above Day Use Party figures only include Peak Season Use.

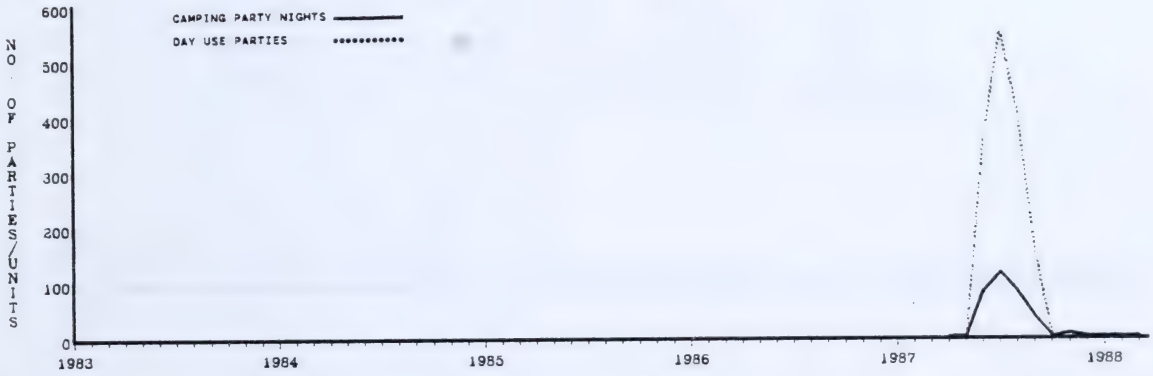

CAMPING USE

WEST CENTRAL REGION
TAY RIVER RECREATION AREA
1987/1988 FISCAL YEAR

	CAMPING PARTY NIGHTS			INDIVIDUAL	PARTIES
	WEEKDAYS	WEEKENDS	TOTAL	CAMPER NIGHTS	TURNED AWAY
MONTH					
APRIL	0	0	0	0	
MAY	0	0	0	0	
JUNE	162	110	272	925	
JULY	153	93	246	836	
AUGUST	165	148	313	1064	
SEPTEMBER	14	31	45	153	
OCTOBER	2	2	4	14	
NOVEMBER	26	28	54	184	
DECEMBER	0	0	0	0	
JANUARY	0	0	0	0	
FEBRUARY	0	0	0	0	
MARCH	0	0	0	0	
TOTAL	522	412	934	3176	

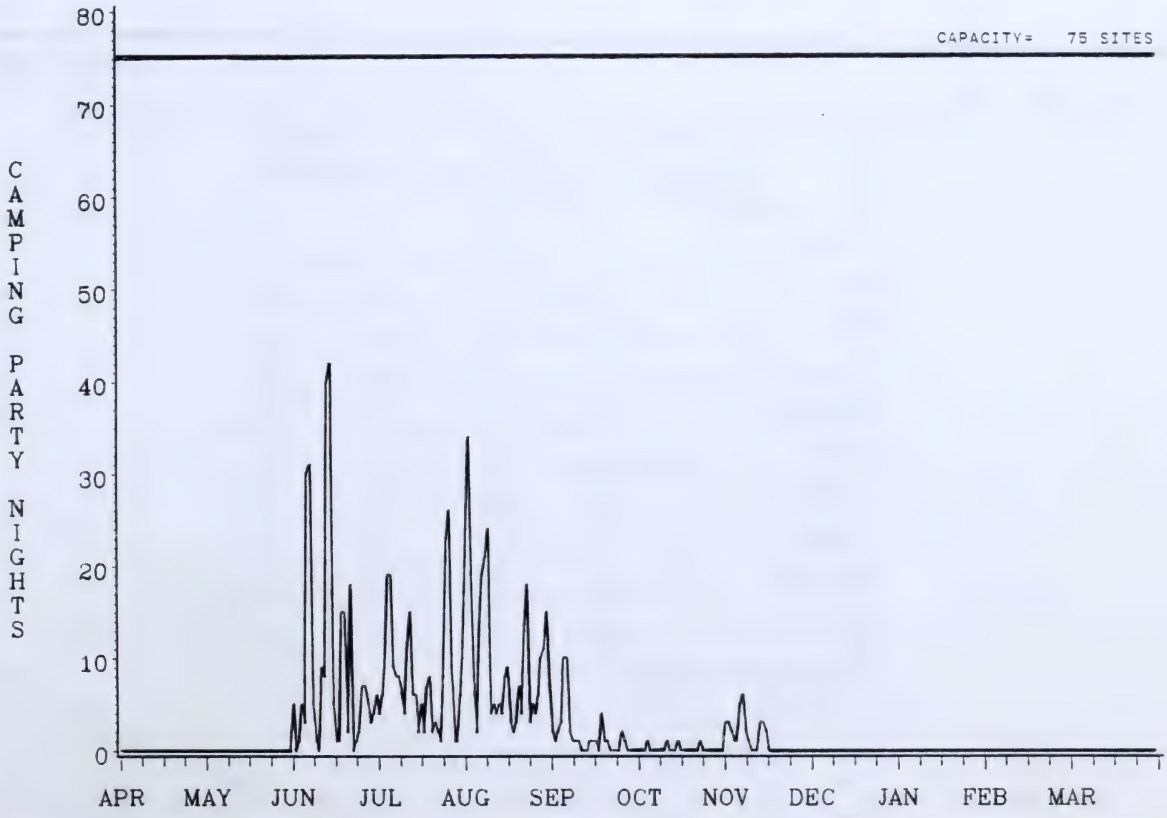

WEST CENTRAL REGION
TAY RIVER RECREATION AREA
1987/1988 FISCAL YEAR

CAMPGROUND OCCUPANCY DATA

CAPACITY= 75 SITES

	SITE NIGHTS	AVG DAILY % OCCUPANCY			NUMBER OF NIGHTS AT % OCCUPANCY							OVERFLOW	
	AVAILABLE	WKDAY	WKEND	TOTAL	0	1-24	25-49	50-74	75-99	100	100+	PARTY NIGHTS	
MONTH													
APRIL	2250	0	0	0	30	0	0	0	0	0	0		19
MAY	2325	0	0	0	31	0	0	0	0	0	0		19
JUNE	2250	10	18	12	3	23	2	2	0	0	0		
JULY	2325	9	14	11	0	27	4	0	0	0	0		
AUGUST	2325	10	20	13	0	25	6	0	0	0	0		
SEPTEMBER	2250	1	5	2	12	18	0	0	0	0	0		
OCTOBER	2325	0	0	0	27	4	0	0	0	0	0		
NOVEMBER	1125	3	9	5	18	12	0	0	0	0	0	22	22 13
DECEMBER	0	0	0	0	31	0	0	0	0	0	0		13
JANUARY	0	0	0	0	31	0	0	0	0	0	0		13
FEBRUARY	0	0	0	0	29	0	0	0	0	0	0		13
MARCH	0	0	0	0	31	0	0	0	0	0	0		13
TOTAL	17175	3	6	4	243	109	12	2	0	0	0	22	

Factors influencing reported use:
19 DATA UNAVAILABLE-REGISTRATION SYSTEM NOT IN PLACE
22 ESTIMATES-CAMPING USE NOT BASED UPON PERMIT SALES
13 SEASONAL CLOSURE

DAY USE

	DAY USE PARTIES			INDIVID	
	WEEKDAYS	WEEKENDS	TOTAL	DAY USERS	
MONTH					
APRIL	0	0	0	0	75
MAY	0	0	0	0	75
JUNE	25	10	35	77	
JULY	25	10	35	77	
AUGUST	25	15	40	88	
SEPTEMBER	5	5	10	22	
OCTOBER	0	0	0	0	25
NOVEMBER	0	0	0	0	25
DECEMBER	0	0	0	0	25
JANUARY	0	0	0	0	25
FEBRUARY	0	0	0	0	25
MARCH	0	0	0	0	25
TOTAL	80	40	120	264	

Factors influencing reported use:
75 DATA NOT AVAILABLE
25 SYSTEM NOT IN PLACE FOR DAY USE STATS COLLECTION

Note: - The above statistics represent minimum estimates of Day Use based upon a pre-determined relationship between camping and day use.

HISTORICAL COMPARISON

WEST CENTRAL REGION
TAY RIVER RECREATION AREA
1987/1988 FISCAL YEAR

	SUM					
	1983/84 (63)	1984/85 (63)	1985/86 (63)	1986/87 (63)	1987/88 (83)	% CHANGE FROM LAST YEAR
TYPE OF USE						
CAMPING PARTY NIGHTS					934	
DAY USE PARTIES					120	

Factors influencing reported use:
63 STATS NOT REPORTED-INCOMPATIBLE COLLECTION METHOD.
83 DATA FOR TWO PEAK SEASON MONTHS NOT AVAILABLE
Note: - Comparisons to use estimates from previous years are not possible due to different collection methodologies.

- The above Day Use Party figures only include Peak Season Use.

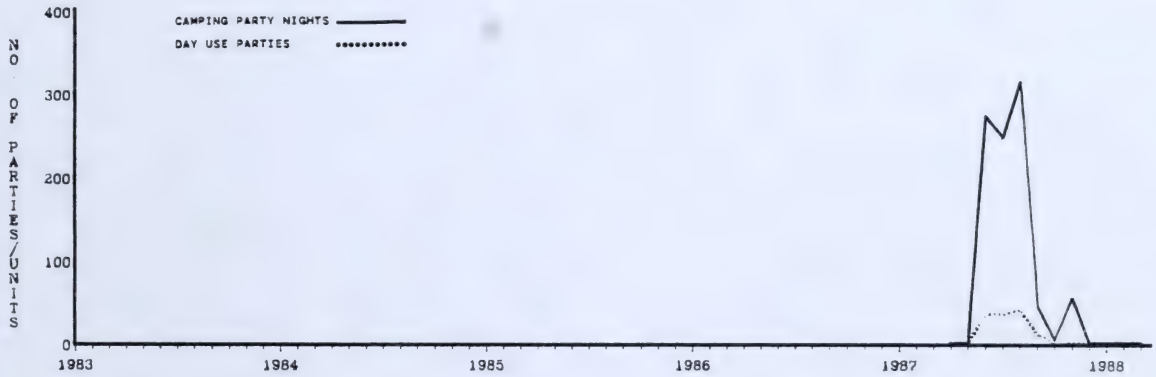

APPENDICES

APPENDIX I

Selected Park User Statistics for the Peak Season 1987

AVERAGE PARTY SIZE FIGURES FOR CAMPING AND DAY USE AT PROVINCIAL PARKS AND PROVINCIAL RECREATION AREAS PEAK SEASON 1987

REGION/ PARK	AVERAGE PARTY SIZE CAMPING	YEAR OF SURVEY	GROUP CAMPING	YEAR OF SURVEY	DAY USE	YEAR OF SURVEY
PROVINCE OF ALBERTA	**3.2**		**3.2**		**2.7**	
EAST CENTRAL REGION *	**3.2**		**3.3**		**2.8**	
Big Knife	2.9	86			3.0	87
Calling Lake	3.3	86			3.0	85
Cold Lake	3.1	86	3.4 E		2.6	84
Dillberry Lake	3.5	86			3.3	87
Dry Island Buffalo Jump					3.6	85
Garner Lake	3.5	87			3.5	86
Gooseberry Lake	3.1	86	4.3	87	2.2	83
Gregoire Lake	3.2	87	3.4 E		3.0	84
Long Lake	3.2	87				
Miquelon Lake	3.2	87	3.0	87	3.1	85
Moose Lake	3.2	87			2.9	84
Rochon Sands	3.5 E				3.0	85
Strathcona Science					2.5	85
Sir Winston Churchill	3.1	87			3.4	84
Vermilion	2.8	86	3.4	87	2.7	84
Whitney Lakes	3.3	86	3.3	87	3.0	85
NORTHERN REGION	**3.2**		**3.3**		**2.9**	
Carson-Pegasus	2.9	87	3.2	86	2.7	87
Cross Lake	3.6	87	3.6 E		3.2	84
Hilliard's Bay	3.4	87	3.1	87	3.1	85
Lesser Slave Lake	3.5	87	3.3	87	2.9	86
Moonshine Lake	3.5	87	3.6 E		2.9	87
Notikewin	3.3 E				2.7	85
O'Brien					3.0	84
Queen Elizabeth	3.2	86			3.5	87
Saskatoon Island	3.1	87	3.4	87	2.5	83
Williamson	3.1	87			2.6	84
Winagami Lake	3.6	86	3.7	86	3.3	84
Young's Point	3.4	86			3.2	84
KANANASKIS REGION	**3.3**		**2.9**		**2.7**	
Elbow S.D.	3.6	87	2.9	87	2.5	87
Highway #40 S.D.	3.3	87	2.2	87	2.8	87
Highwood S.D.	3.1	87	3.0	87	2.6	87
Peter Lougheed	3.2	87	2.7	87	2.7	87
Sheep S.D.	3.3	87	2.9	87	2.9	87
Sibbald S.D.	3.3	86	3.0	87	2.3	87
Spray Lakes S.D.	3.2 E				2.6	87
Trans Canada S.D.	3.0	86	2.9	87	2.5	87
SOUTHERN REGION	**3.0**		**3.8**		**3.1**	
Beauvais Lake	3.0	86			2.6	87
Chain Lakes	3.0	87	2.5	87	2.7	84
Cypress Hills	3.1	87	4.0	87	2.9	86
Dinosaur	3.3	86	3.2	87	2.9	83
Kinbrook Island	3.5	86			2.8	87
Little Bow	3.3	87			2.9	84
Little Fish Lake	3.4	87			3.1	85
Midland					3.5	86
Park Lake	3.5	86			2.9	86
Police Outpost	2.9	86			2.9	87
Taber	3.1	86	5.3	87	3.1	84
Tillebrook	2.5	87			2.7	84
Willow Creek	3.4	87			3.2	84
Woolford	3.3	86			3.7	84
Writing-on-Stone	3.4	87			3.5	84
Wyndham-Carseland	3.2	87	3.1	87	2.5 E	
WEST CENTRAL REGION	**3.4**		**3.4**		**2.4**	
Aspen Beach	3.5 E		3.2	87	3.0	84
Big Hill Springs					2.8	85
Crimson Lake	3.4 E		3.5 E		3.2	85
Fish Creek					2.3	86
Jarvis Bay	3.2	87				
Hasse Lake					2.9	86
Ma-Me-O Beach					3.6	84
Pembina River	3.0	86	2.6	87	2.3	83
Pigeon Lake	3.5	86	2.9	87	2.9	83
Red Lodge	3.5	87			3.8	84
Sylvan Lake					4.0	86
Thunder Lake	3.1	87			2.9	86
Wabamun Lake	3.3	87	3.4	87	3.1	84
William A Switzer	4.4	87	6.5	87	3.1	86

* The camping and day use figures for the regions represent the average of all the respective average party sizes for the provincial parks within the region, and are considered to be the best estimates available at this time, for provincial recreation areas within the same region.

EXPLANATION OF SYMBOLS
S.D. - Sub-District
E - Estimate

RANKING OF MANAGEMENT UNITS BASED ON INDIVIDUAL CAMPER NIGHTS PEAK SEASON 1987

RANK ORDER LISTING	CAMPING PARTY NIGHTS WEEKDAYS	WEEKENDS	TOTAL	INDIVIDUAL CAMPER NIGHTS
1. Highway #40 S.D. (1)	15,033	12,229	27,262	95,023
2. Peter Lougheed Park S.D. (2)	14,846	14,662	29,508	94,892
3. Elbow S.D. (3)	7,681	19,254	26,935	88,074
4. Cypress Hills (4)	16,097	13,558	29,655	70,216
5. Trans Canada S.D. (5)	10,531	11,061	21,592	63,978
6. Aspen Beach (6)	6,636	6,783	13,419	48,264
7. Jarvis Bay (7)	6,958	6,051	13,009	41,628
8. Crimson Lake (8)	5,946	5,574	11,520	38,672
9. Wyndham-Carseland (9)	4,051	8,031	12,082	38,655
10. Carson-Pegasus (10)	6,200	6,135	12,335	35,765
11. Miquelon Lake (11)	4,164	6,638	10,802	35,073
12. Wabamun Lake (12)	3,749	6,613	10,362	34,658
13. Kinbrook Island (13)	4,238	5,327	9,565	33,163
14. Pigeon Lake (14)	3,212	5,919	9,131	31,800
15. Long Lake (15)	3,605	4,365	7,970	25,580
16. Little Bow (16)	2,775	4,692	7,467	24,833
17. Thunder Lake (17)	3,111	3,574	6,685	23,351
18. Dillberry Lake (18)	3,127	2,881	6,008	20,740
19. North Buck Lake P.R.A. (1)	1,952	3,918	5,870	18,784
20. Hilliard's Bay (19)	2,533	2,921	5,454	18,582
21. Lesser Slave Lake (20)	2,595	2,597	5,192	18,172
22. Red Lodge (21)	1,744	3,447	5,191	18,164
23. Beaver Lake P.R.A. (2)	2,853	2,714	5,567	17,814
24. Dinosaur (22)	3,009	2,355	5,364	17,701
25. Sheep S.D. (23)	1,199	3,923	5,122	16,982
26. Spray Lakes S.D. (24)	1,667	3,360	5,027	15,730
27. Tillebrook (25)	3,738	2,345	6,083	15,677
28. Writing-on-Stone (26)	1,727	2,119	3,846	13,327
29. William A Switzer (27)	1,762	2,147	3,909	12,792
30. Chain Lakes (28)	1,319	2,745	4,064	12,477
31. Taber (29)	1,937	1,992	3,929	12,390
32. Cross Lake (30)	1,397	2,057	3,454	12,368
33. Sir Winston Churchill (31)	1,992	1,921	3,913	12,130
34. Highwood S.D. (32)	944	2,808	3,752	12,046
35. Garner Lake (33)	1,492	1,947	3,439	11,991
36. Williamson (34)	1,906	1,895	3,801	11,783
37. Sibbald S.D. (35)	621	2,820	3,441	11,355
38. Park Lake (36)	1,777	1,474	3,251	11,261
39. Willow Creek (37)	1,043	2,156	3,199	11,099
40. Lundbreck Falls P.R.A. (3)	1,821	1,581	3,402	10,886
41. Pembina River (38)	1,197	2,499	3,696	10,838
42. Beauvais Lake (39)	1,470	2,043	3,513	10,482
43. Moonshine Lake (40)	935	2,042	2,977	10,360
44. Floating Stone Lake P.R.A. (4)	1,283	1,864	3,147	10,070
45. Gregoire Lake (41)	1,010	2,082	3,092	9,882
46. Saskatoon Island (42)	1,065	1,939	3,004	9,381
47. Vermilion (43)	1,900	1,184	3,084	8,682
48. Gooseberry Lake (44)	1,215	1,564	2,779	8,267

(CONTINUED)

( )* The number in the bracket represents the rank order of provincial parks alone and provincial recreation areas alone, based on individual camper nights.

EXPLANATION OF SYMBOLS
S.D. - Sub-District
P.R.A. - Provincial Recreation Areas

Note: - Figures for Peter Lougheed Park Sub-District do not include the following overnight visitation (Cabin Unit Nights) for William Watson Lodge: Weekdays 2,138 Weekends 1,077 Total 3,215 and 12,861 Individual Cabin Unit Nights.

- Refer to individual park tables in text for factors influencing use.

RANKING OF MANAGEMENT UNITS BASED ON INDIVIDUAL CAMPER NIGHTS PEAK SEASON 1987 (CONTINUED)

RANK ORDER LISTING	CAMPING PARTY NIGHTS WEEKDAYS	WEEKENDS	TOTAL	INDIVIDUAL CAMPER NIGHTS
49. Fork Lake P.R.A. (5)	1,254	1,287	2,541	8,131
50. Moose Lake (45)	1,112	1,309	2,421	7,767
51. Cold Lake (46)	1,220	1,280	2,500	7,762
52. Whitney Lakes (47)	949	1,375	2,324	7,669
53. Young's Point (48)	664	1,490	2,154	7,406
54. Bleriot Ferry P.R.A. (6)	1,066	1,163	2,229	7,133
55. Big Knife (49)	833	1,609	2,442	7,082
56. Lower Mann Lake P.R.A. (7)	840	1,280	2,120	6,784
57. Kenewin Lake P.R.A. (8)	1,040	1,046	2,086	6,675
58. Police Outpost (50)	789	1,417	2,206	6,602
59. Queen Elizabeth (51)	754	1,215	1,969	6,179
60. Winagami Lake (52)	716	1,020	1,736	6,178
61. Missawawi Lake P.R.A. (9)	1,001	835	1,836	5,875
62. Little Fish Lake (53)	667	713	1,380	4,768
63. The Narrows P.R.A. (10)	521	945	1,466	4,691
64. Buffalo Lake P.R.A. (11)	463	805	1,268	4,058
65. Bonnie Lake P.R.A. (12)	458	737	1,195	3,824
66. Moore Lake West P.R.A. (13)	595	543	1,138	3,642
67. Eastbourne P.R.A.(14)	553	554	1,107	3,542
68. Crooked Creek P.R.A. (15)	466	629	1,095	3,504
69. English Bay P.R.A. (16)	371	670	1,041	3,331
70. Rochon Sands (54)	337	505	842	2,997
71. Tay River P.R.A. (17)	494	382	876	2,978
72. Moore Lake East P.R.A. (18)	400	518	918	2,938
73. Muriel Lake P.R.A. (19)	431	477	908	2,906
74. Tolman Bridge P.R.A. (20)	213	687	900	2,880
75. Plamondon Beach P.R.A. (21)	339	479	818	2,618
76. Calling Lake (55)	247	421	668	2,180
77. Dunvegan P.R.A. (22)	338	314	652	2,086
78. Franchere Bay P.R.A. (23)	322	314	636	2,035
79. Mallaig Beach P.R.A. (24)	228	399	627	2,006
80. Twin Lakes P.R.A. (25)	245	333	578	1,850
81. Nojack P.R.A. (26)	257	212	469	1,595
82. Ethel Lake P.R.A. (27)	249	209	458	1,466
83. Vezeau Beach P.R.A. (28)	248	203	451	1,443
84. Fallen Timber P.R.A. (29)	84	335	419	1,425
85. Castle River P.R.A. (30)	166	270	436	1,395
86. Frenchmans Bay P.R.A. (31)	174	204	378	1,210
87. Mckenzie Crossing P.R.A. (32)	86	254	340	1,088
88. Raven P.R.A. (33)	110	203	313	1,064
89. Chin Coulee P.R.A. (34)	95	206	301	963
90. Woolford (56)	60	224	284	898
91. James River Bridge P.R.A. (35)	119	144	263	895
92. Manatokan P.R.A. (36)	123	139	262	838
93. Assineau River P.R.A. (37)	157	82	239	765
94. Travers Dam P.R.A. (38)	45	178	223	714
95. Notikewin (57)	18	87	105	346
96. Yarrow Creek P.R.A. (39)	53	43	96	307
97. Scandia P.R.A. (40)	53	38	91	291

( )* The number in the bracket represents the rank order of provincial parks alone and provincial recreation areas alone, based on individual camper nights.

EXPLANATION OF SYMBOLS
S.D. - Sub-District
P.R.A. - Provincial Recreation Areas

Note: - Figures for Peter Lougheed Park Sub-District do not include the following overnight visitation (Cabin Unit Nights) for William Watson Lodge: Weekdays 2,138 Weekends 1,077 Total 3,215 and 12,861 Individual Cabin Unit Nights.

- Refer to individual park tables in text for factors influencing use.

RANKING OF MANAGEMENT UNITS BASED ON INDIVIDUAL CAMPER NIGHTS FOR GROUP CAMPING USE PEAK SEASON 1987

	RANK ORDER LISTING	CAMPING UNIT NIGHTS WEEKDAYS	WEEKENDS	TOTAL	INDIVIDUAL CAMPER NIGHTS
1.	Cypress Hills	517	575	1,092	4,608
2.	Elbow S.D.	467	1,012	1,479	4,289
3.	Miquelon Lake	382	871	1,253	3,849
4.	Sibbald S.D.	403	754	1,157	3,444
5.	Wyndham-Carseland	119	924	1,043	3,257
6.	Peter Lougheed Park S.D.	737	375	1,112	3,096
7.	Sheep S.D.	389	589	978	2,841
8.	Highwood S.D.	450	506	956	2,827
9.	Pigeon Lake	95	817	912	2,637
10.	Hilliard's Bay	395	357	752	2,367
11.	Taber	42	373	415	2,189
12.	Trans Canada S.D.	175	491	666	1,897
13.	Carson-Pegasus	216	331	547	1,750
14.	Lesser Slave Lake	159	327	486	1,646
15.	Crimson Lake	110	296	406	1,421
16.	Aspen Beach	15	401	416	1,356
17.	William A Switzer	121	70	191	1,242
18.	Dinosaur	159	206	365	1,168
19.	Chain Lakes	115	340	455	1,138
20.	Moonshine Lake	128	179	307	1,105
21.	Highway #40 S.D.	270	213	483	1,099
22.	Gooseberry Lake	30	193	223	959
23.	Gregoire Lake	175	93	268	911
24.	Saskatoon Island	70	152	222	754
25.	Vermilion	8	182	190	647
26.	Winagami Lake	15	139	154	569
27.	Cross Lake	8	141	149	536
28.	Whitney Lakes	33	125	158	521
29.	Pembina River	21	171	192	499
30.	Wabamun Lake	4	44	48	163
31.	Woolford	30	0	30	129
32.	Cold Lake	0	21	21	71

EXPLANATION OF SYMBOLS
S.D. - Sub-District

Note: - Refer to individual park tables in text for factors influencing use.

RANKING OF MANAGEMENT UNITS BASED ON TOTAL AVERAGE DAILY PERCENT OCCUPANCY PEAK SEASON 1987

RANK ORDER LISTING	AVERAGE DAILY PERCENT OCCUPANCY BY WEEKDAYS	AVERAGE DAILY PERCENT OCCUPANCY BY WEEKENDS	TOTAL AVERAGE DAILY PERCENT OCCUPANCY
1. Highway #40 S.D. (1)	40	79	52
2. Eastbourne P.R.A. (1)	33	76	46
3. Jarvis Bay (2)	32	68	44
4. Peter Lougheed Park S.D. (3)	27	71	42
5. Taber (4)	28	66	40
5. Missawawi Lake P.R.A. (2)	31	61	40
6. Cypress Hills (5)	29	59	39
6. Park Lake (5)	31	59	39
6. Thunder Lake (5)	24	70	39
7. Carson-Pegasus (6)	27	63	38
8. Dinosaur (7)	30	54	37
9. Williamson (8)	25	61	36
10. Trans Canada S.D. (9)	24	59	35
10. Bleriot Ferry P.R.A. (3)	23	60	35
11. Wyndham-Carseland (10)	16	73	34
12. North Buck P.R.A. (4)	15	70	32
13. Crimson Lake (11)	22	48	30
13. Elbow S.D. (11)	12	67	30
13. Long Lake (11)	19	56	30
14. Tillebrook (12)	25	37	29
14. Frenchmans Bay P.R.A. (5)	19	54	29
15. Garner Lake (13)	17	54	28
15. Sibbald S.D. (13)	9	53	28
15. Writing-on-Stone (13)	18	51	28
16. Buffalo Lake P.R.A. (6)	14	58	27
17. Police Outpost (14)	14	54	26
18. Lesser Slave Lake (15)	18	41	25
18. Sir Winston Churchill (15)	18	42	25
18. Muriel Lake P.R.A. (7)	17	43	25
19. Kinbrook Island (16)	15	44	24
19. Little Bow (16)	13	46	24
19. Dunvegan P.R.A. (8)	17	39	24
19. Moore Lake West P.R.A. (8)	18	38	24
20. Fork Lake P.R.A. (9)	16	38	23
20. Kenewin P.R.A. (9)	16	38	23
21. Beauvais Lake (17)	13	43	22
21. Big Knife (17)	11	48	22
21. Moose Lake (17)	14	40	22
21. Pembina River (17)	10	48	22
21. Lundbreck Falls P.R.A. (10)	17	35	22
21. Beaver Creek P.R.A. (10)	16	35	22
22. Aspen Beach (18)	15	35	21
22. Cross Lake (18)	12	41	21
22. Miquelon Lake (18)	12	44	21
22. Red Lodge (18)	10	47	21
22. Wabamun Lake (18)	10	43	21
22. Young's Point (18)	10	48	21
22. Ethel Lake P.R.A. (11)	16	31	21

(CONTINUED)

( )* The number in the bracket represents the rank order of provincial parks alone and provincial recreation areas alone, based on total average daily percent occupancy.

EXPLANATION OF SYMBOLS
S.D. - Sub-District
P.R.A. - Provincial Recreation Areas

Note: - Refer to individual park tables in text for factors influencing use.

RANKING OF MANAGEMENT UNITS BASED ON TOTAL AVERAGE DAILY PERCENT OCCUPANCY PEAK SEASON 1987 (CONTINUED)

RANK ORDER LISTING	AVERAGE DAILY PERCENT OCCUPANCY BY WEEKDAYS	AVERAGE DAILY PERCENT OCCUPANCY BY WEEKENDS	TOTAL AVERAGE DAILY PERCENT OCCUPANCY
23. Pigeon Lake (19)	10	43	20
23. Nojack P.R.A. (12)	15	29	20
24. Queen Elizabeth (20)	10	39	19
24. Spray Lakes S.D. (20)	9	42	19
25. Sheep S.D. (21)	6	45	18
25. James River Bridge P.R.A. (13)	11	34	18
25. Vezeau Beach P.R.A. (13)	14	26	18
26. Hilliard's Bay (22)	11	30	17
26. Saskatoon Island (22)	9	37	17
27. Chain Lakes (23)	7	35	16
27. Lower Mann Lake P.R.A. (14)	9	33	16
28. Moonshine Lake (24)	7	34	15
28. Vermilion (24)	13	19	15
28. Winagami Lake (24)	9	29	15
28. Moore Lake East P.R.A. (15)	9	28	15
29. Dillberry Lake (25)	10	22	14
29. Bonnie Lake P.R.A. (16)	8	30	14
30. Calling Lake (26)	7	27	13
30. Tolman Bridge P.R.A. (17)	4	31	13
30. Floating Stone Lk. P.R.A. (17)	8	26	13
31. Cold Lake (27)	8	20	12
31. Gooseberry Lake (27)	7	22	12
31. Gregoire Lake (27)	6	27	12
31. Willow Creek (27)	5	26	12
32. Highwood S.D. (28)	4	27	11
32. Fallen Timber P.R.A. (18)	3	30	11
32. The Narrows P.R.A. (18)	6	24	11
32. Raven P.R.A. (18)	5	24	11
33. William A Switzer (29)	6	19	10
33. Mallaig Beach P.R.A. (19)	5	21	10
34. Whitney Lakes (30)	5	17	8
34. English Bay P.R.A. (20)	4	16	8
34. Crooked Creek P.R.A. (20)	5	15	8
35. Rochon Sands (31)	4	13	7
35. Little Fish Lake (31)	5	13	7
35. Yarrow Creek P.R.A. (21)	5	10	7
36. Mckenzie Crossing P.R.A. (22)	2	15	6
36. Plamondon Beach P.R.A. (22)	4	13	6
36. Castle River P.R.A. (22)	3	13	6
36. Twin Lakes P.R.A. (22)	4	12	6
36. Tay River P.R.A. (22)	5	9	6
36. Assineau River P.R.A. (22)	6	7	6
37. Woolford (32)	2	13	5
37. Chin Coulee P.R.A. (23)	2	13	5
38. Manatokan P.R.A. (24)	3	7	4
39. Notikewin (33)	1	8	3
40. Franchere Bay P.R.A. (25)	2	4	2
40. Scandia P.R.A. (25)	1	2	2
41. Travers Dam P.R.A. (26)	0	2	1

( )* The number in the bracket represents the rank order of provincial parks alone and provincial recreation areas alone, based on total average daily percent occupancy.

EXPLANATION OF SYMBOLS
S.D. - Sub-District
P.R.A. - Provincial Recreation Areas

Note: - Refer to individual park tables in text for factors influencing use.

RANKING OF MANAGEMENT UNITS BASED ON INDIVIDUAL DAY USERS PEAK SEASON 1987

RANK ORDER LISTING	DAY USE PARTIES WEEKDAYS	WEEKENDS	TOTAL	INDIVIDUAL DAY USERS
1. Fish Creek (1)	277,775	198,525	476,300	1,000,229
2. Midland (2)	80,625	46,575	127,200	441,795
3. Highway #40 S.D. (3)	45,925	48,950	94,875	265,347
4. Trans Canada S.D. (4)	49,700	27,825	77,525	196,595
5. Elbow S.D. (5)	32,900	36,850	69,750	175,560
6. Sylvan Lake (6)	14,000	18,700	32,700	130,800
7. Peter Lougheed Park S.D. (7)	19,100	21,075	40,175	108,472
8. Strathcona Science (8)	28,325	16,375	44,700	108,165
9. Aspen Beach (9)	19,750	9,925	29,675	90,007
10. Miquelon Lake (10)	11,000	15,700	26,700	82,770
11. Park Lake (11)	14,775	13,525	28,300	82,070
12. Wabamun Lake (12)	11,700	13,700	25,400	78,540
13. Gregoire Lake (13)	10,400	15,700	26,100	78,300
14. Cypress Hills (14)	8,900	13,125	22,025	63,405
15. Thunder Lake (15)	10,900	10,625	21,525	62,450
16. Lesser Slave Lake (16)	11,875	7,525	19,400	56,577
17. Highwood S.D. (17)	11,375	10,375	21,750	55,512
18. Taber (18)	9,900	7,425	17,325	53,460
19. O'Brien (19)	9,950	7,000	16,950	50,850
20. Kinbrook Island (20)	7,875	9,300	17,175	48,090
21. Pigeon Lake (21)	5,250	10,050	15,300	44,850
22. Spray Lakes S.D. (22)	8,225	8,025	16,250	42,270
23. Dinosaur (23)	8,069	5,375	13,444	38,988
24. Hasse Lake (24)	6,525	6,275	12,800	37,119
25. Sibbald S.D. (25)	6,475	9,275	15,750	36,505
26. Crimson Lake (26)	4,875	5,850	10,725	34,320
27. Hilliard's Bay (27)	6,400	4,375	10,775	33,402
28. Big Hill Springs (28)	5,925	5,250	11,175	31,222
29. Cold Lake (29)	7,750	4,400	12,150	31,150
30. Vermilion (30)	6,475	5,025	11,500	30,402
31. Saskatoon Island (31)	5,950	6,150	12,100	30,250
32. Dillberry Lake (32)	3,225	5,425	8,650	28,340
33. Pembina River (33)	5,825	6,475	12,300	28,290
34. Wyndham-Carseland (34)	3,575	7,350	10,925	27,332
35. Little Bow (35)	3,125	5,000	8,125	23,250
36. Sheep S.D. (36)	2,625	5,325	7,950	22,800
37. Writing-on-Stone (37)	3,675	2,725	6,400	21,842
38. Red Lodge (38)	1,600	4,000	5,600	21,440
39. Moonshine Lake (39)	3,950	3,500	7,450	21,165
40. Whitney Lakes (40)	3,125	3,775	6,900	20,700
41. Tillebrook (41)	4,575	2,800	7,375	19,455
42. Chain Lakes (42)	2,675	4,325	7,000	18,632
43. Carson-Pegasus (43)	2,875	3,825	6,700	17,992
44. Sir Winston Churchill (44)	2,575	2,575	5,150	17,510
45. Willow Creek (45)	2,600	2,550	5,150	16,490
46. Crooked Creek P.R.A. (1)	3,715	1,900	5,615	15,722
47. Gooseberry Lake (46)	3,375	3,500	6,875	15,125
48. Big Knife (47)	2,375	2,425	4,800	14,642
49. Winagami Lake (48)	2,250	2,175	4,425	14,610
50. William A Switzer (49)	2,050	2,300	4,350	13,460
51. Ma-Me-O Beach (50)	1,700	2,000	3,700	13,150
52. Young's Point (51)	1,675	2,325	4,000	12,892

(CONTINUED)

( )* The number in the bracket represents the rank order of provincial parks alone and provincial recreation areas alone, based on individual day users.

EXPLANATION OF SYMBOLS
S.D. - Sub-District
P.R.A. - Provincial Recreation Areas

Note: - Day use statistics for several areas (Long Lake Provincial Park and the following Provincial Recreation Areas: Cooking Lake-Blackfoot, Ghost Lake, Hoodoos, Horseshoe Canyon, Floating Stone Lake, and Twelve Foot Davis) are not available and are therefore not included in the above table.

- Refer to individual park tables in text for factors influencing use.

RANKING OF MANAGEMENT UNITS BASED ON INDIVIDUAL DAY USERS PEAK SEASON 1987 (CONTINUED)

RANK ORDER LISTING	DAY USE PARTIES WEEKDAYS	WEEKENDS	TOTAL	INDIVIDUAL DAY USERS
53. Cross Lake (52)	1,700	2,025	3,725	11,920
54. Garner Lake (53)	1,335	2,285	3,620	11,869
55. Beauvais Lake (54)	2,150	2,000	4,150	10,560
56. Queen Elizabeth (55)	1,150	1,775	2,925	10,227
57. Calling Lake (56)	1,900	1,425	3,325	9,975
58. Moose Lake (57)	1,850	1,225	3,075	8,670
59. Police Outpost (58)	1,750	1,175	2,925	8,540
60. Dry Island Buffalo Jump (59)	1,050	1,200	2,250	8,100
61. Lower Mann Lake P.R.A. (2)	1,675	1,050	2,725	6,813
62. Nojack P.R.A. (3)	1,775	775	2,550	5,610
63. Little Fish Lake (60)	800	825	1,625	5,036
64. Rochon Sands (61)	400	1,250	1,650	4,950
65. Eastbourne P.R.A.(4)	1,175	425	1,600	4,000
66. Assineau River P.R.A. (5)	1,030	295	1,325	3,313
67. Notikewin (62)	850	375	1,225	3,307
68. Raven P.R.A. (6)	700	750	1,450	3,190
69. Lundbreck Falls P.R.A. (7)	865	240	1,105	3,094
70. Woolford (63)	425	400	825	3,000
71. Dunvegan P.R.A. (8)	875	240	1,115	2,788
72. Williamson (64)	425	525	950	2,595
73. Beaver Lake P.R.A. (9)	625	200	825	2,063
74. North Buck Lake P.R.A. (10)	410	300	710	1,775
75. Castle River P.R.A. (11)	375	225	600	1,680
76. Vezeau Beach P.R.A. (12)	475	190	665	1,663
77. Bleriot Ferry P.R.A. (13)	435	115	550	1,540
78. Scandia P.R.A. (14)	390	130	520	1,456
79. Twin Lakes P.R.A. (15)	285	295	580	1,450
80. Manatokan P.R.A. (16)	340	165	505	1,263
81. Floating Stone Lake P.R.A. (17)	140	220	360	900
82. Fork Lake P.R.A. (18)	260	95	355	888
83. Kenewin Lake P.R.A. (19)	200	90	290	725
84. Yarrow Creek P.R.A. (20)	210	35	245	686
85. Missawawi Lake P.R.A. (21)	210	55	265	663
86. The Narrows P.R.A. (22)	80	80	160	400
86. Buffalo Lake P.R.A. (22)	95	65	160	400
86. Bonnie Lake P.R.A. (22)	105	55	160	400
87. Moore Lake West P.R.A. (23)	110	40	150	375
88. English Bay P.R.A. (24)	90	55	145	363
89. Muriel Lake P.R.A. (25)	100	40	140	350
90. Plamondon Beach P.R.A. (26)	95	35	130	325
91. Moore Lake East P.R.A. (27)	80	45	125	313
92. Tay River P.R.A. (28)	80	40	120	264
93. Tolman Bridge P.R.A. (29)	45	55	100	250
94. Chin Coulee P.R.A. (30)	45	30	75	210
95. Mallaig Beach P.R.A. (31)	50	30	80	200
96. Travers Dam P.R.A. (32)	40	25	65	182
97. Franchere Bay P.R.A. (33)	50	20	70	175
98. Ethel Lake P.R.A. (34)	40	25	65	163
98. Frenchmans Bay P.R.A. (34)	40	25	65	163
98. Mckenzie Crossing P.R.A. (34)	30	35	65	163
99. Fallen Timber P.R.A. (35)	30	30	60	132
100. James River Bridge P.R.A. (36)	30	20	50	110

( )* The number in the bracket represents the rank order of provincial parks alone and provincial recreation areas alone, based on individual day users.

EXPLANATION OF SYMBOLS
S.D. - Sub-District
P.R.A. - Provincial Recreation Areas

Note: - Day use statistics for several areas (Long Lake Provincial Park and the following Provincial Recreation Areas: Cooking Lake-Blackfoot, Ghost Lake, Hoodoos, Horseshoe Canyon, Floating Stone Lake, and Twelve Foot Davis) are not available and are therefore not included in the above table.

- Refer to individual park tables in text for factors influencing use.

CAMPING ACCOMMODATION UNITS
PEAK SEASON 1987

REGION/ PARK	PERCENT OF PARTIES USING: TENTS	TENT-TRAILERS	TRAVEL TRAILERS	TRUCK CAMPERS	MOBILE HOMES	VANS	YEAR OF SURVEY
EAST CENTRAL REGION							
Big Knife	8.1	6.8	40.5	15.3	23.4	9.0	86
Calling Lake	28.5	12.5	22.1	20.3	20.6	8.2	86
Cold Lake	24.1	12.1	28.6	18.3	15.2	8.0	86
Dillberry Lake	17.5	17.5	35.0	14.4	13.2	3.1	86
Garner Lake	22.6	9.7	20.2	22.6	20.2	10.5	87
Gooseberry Lake	11.0	9.1	37.0	13.4	22.8	7.5	86
Gregoire Lake	39.3	16.9	15.9	13.7	8.7	7.7	87
Long Lake	19.6	10.1	28.5	17.5	24.3	6.1	87
Miquelon Lake	36.3	15.2	22.6	13.2	9.3	8.8	87
Moose Lake	19.9	10.5	30.0	19.9	20.1	8.7	87
Sir Winston Churchill	25.5	11.5	24.4	14.0	15.1	12.2	87
Vermilion	13.3	9.6	24.5	13.2	26.8	15.6	86
Whitney Lakes	23.4	20.7	20.7	15.8	15.8	7.6	86
NORTHERN REGION							
Cross Lake	24.6	9.3	33.7	20.3	18.0	8.3	87
Hilliard's Bay	22.7	9.1	35.4	20.8	18.5	5.4	87
Lesser Slave Lake	19.0	17.7	29.1	9.5	19.0	9.5	87
Moonshine Lake	21.1	9.2	25.7	23.4	15.6	19.3	87
Notikewin	16.2	0.0	40.5	5.4	39.2	1.4	86
Queen Elizabeth	14.2	3.2	42.1	18.1	16.5	7.5	86
Saskatoon Island	17.5	4.6	31.4	15.7	21.1	11.4	87
Williamson	8.3	0.0	36.1	25.0	27.8	8.3	86
Winagami Lake	15.2	9.7	30.2	19.7	24.7	10.7	86
Young's Point	20.5	8.9	25.6	28.9	19.8	7.2	86
KANANASKIS REGION							
Elbow S.D.							
Beaver Flats CG.	39.0	7.3	24.3	17.0	11.2	11.6	86
Gooseberry CG.	31.7	9.8	29.4	12.3	17.6	11.2	86
Little Elbow CG.	42.1	9.4	16.2	26.9	12.9	11.9	86
Mclean Creek CG.	20.3	13.9	30.3	19.7	21.8	7.0	86
Mesa Butte Eq. CG.	22.8	0.0	10.1	59.5	7.6	7.6	87
North Fork CG.	32.7	14.3	24.1	18.4	17.3	10.5	87
Paddy's Flat CG.	29.4	18.1	29.4	17.0	10.5	9.9	86
Highway #40 S.D.							
Eau Claire CG.	28.9	7.0	23.7	17.8	17.8	16.5	86
Mount Kidd R.V. CG.	14.5	14.1	32.7	11.4	31.6	9.1	87
Highwood S.D.							
Cataract CG.	39.6	8.3	15.0	22.0	12.4	11.8	87
Etherington Creek CG.	33.1	7.7	22.2	20.5	15.7	11.1	87
Indian Graves CG.	37.3	8.2	21.8	20.9	13.6	10.9	87
Peter Lougheed Park							
Boulton CG.	23.7	14.2	24.9	17.5	13.2	13.8	86
Canyon CG.	25.4	10.7	21.1	16.1	23.1	18.7	86
Elkwood CG.	25.1	17.6	26.4	10.1	15.4	11.9	86
Interlakes CG.	33.3	11.1	19.2	16.4	17.7	16.2	86
Lower Lake CG.	32.9	12.9	19.1	14.3	17.8	15.6	86
Mount Sarrail CG.	23.9	9.0	24.4	16.9	22.4	11.9	87
William Watson	33.3	6.7	17.8	13.3	22.2	20.0	87

(CONTINUED)

EXPLANATION OF SYMBOLS
CG. - Campground
S.D. - Sub-District
R.V. - Recreational Vehicle

Note: Percent figures are not additive, due to parties with multiple accommodation units.

CAMPING ACCOMMODATION UNITS
PEAK SEASON 1987
(CONTINUED)

REGION/ PARK	PERCENT OF PARTIES USING: TENTS	TENT-TRAILERS	TRAVEL TRAILERS	TRUCK CAMPERS	MOBILE HOMES	VANS	YEAR OF SURVEY
KANANASKIS REGION							
Sheep S.D.							
Blue Rock CG.	44.4	12.4	15.2	20.5	6.7	13.8	87
Blue Rock Eq CG.	43.1	4.2	5.6	41.7	9.7	12.5	87
Sandy Mcnabb CG.	39.6	16.1	24.2	16.9	9.9	9.9	86
Sandy Mcnabb Eq CG.	20.9	2.3	17.5	63.3	14.7	4.0	87
Sibbald S.D.							
Sibbald Lake CG.	25.8	10.6	27.7	16.2	20.7	12.8	86
Trans Canada S.D.							
Bow River CG.	27.5	8.7	18.5	18.8	19.6	15.2	86
Bow Valley CG.	28.6	9.3	26.4	14.3	18.1	10.7	86
Lac Des Arcs CG.	24.7	4.6	19.8	18.6	24.3	19.0	86
Three Sisters CG.	21.2	5.9	20.9	17.5	25.1	19.5	86
Willow Rock CG.	13.4	5.9	28.0	12.2	33.1	16.1	86
SOUTHERH REGION							
Beauvais Lake	18.1	10.5	37.3	14.0	18.8	10.5	86
Chain Lakes	18.9	7.0	25.8	23.2	23.6	7.9	87
Cypress Hills							
Elkwater CG.	18.1	10.6	31.4	13.3	23.1	5.5	87
Firerock CG.	15.5	12.7	32.3	13.2	17.7	9.6	87
Reesor Lake CG.	34.3	8.3	22.7	18.3	16.1	8.3	87
Nicholl Spring CG.	100.0	0.0	0.0	0.0	0.0	0.0	87
Dinosaur	32.3	9.5	16.7	13.9	15.6	13.4	86
Kinbrook Island	21.4	10.9	29.7	15.7	20.5	8.0	86
Little Bow	19.6	7.0	24.1	18.4	21.5	11.4	87
Little Fish Lake	45.4	11.2	12.4	15.3	13.1	12.4	87
Park Lake	27.2	10.4	32.2	15.8	12.4	8.4	86
Police Outpost	11.7	9.0	28.7	25.0	19.7	9.0	86
Taber	16.5	9.4	36.2	13.7	22.9	11.4	86
Tillebrook	11.8	4.9	31.2	11.4	26.3	15.7	87
Willow Creek	17.8	14.2	34.8	13.0	14.6	5.5	87
Woolford	22.8	9.8	30.2	14.4	12.1	11.6	86
Writing-on-Stone	36.1	9.2	20.2	15.2	15.7	11.7	87
Wyndham-Carseland	19.6	9.2	35.3	19.4	20.6	10.1	87
WEST CENTRAL REGION							
Aspen Beach							
Brewers Beach CG.	31.7	14.3	24.8	13.5	10.9	7.8	87
Crimson Lake							
Crimson Lake CG.	22.8	14.3	28.0	10.6	15.9	9.0	87
Twin Lakes CG.	21.9	11.8	32.7	18.8	13.6	15.4	86
Jarvis Bay	35.2	10.9	22.7	12.6	10.9	8.5	87
Pembina River	21.6	10.6	24.0	14.6	23.7	9.1	86
Pigeon Lake							
Pigeon Lake CG.	33.9	16.2	22.6	12.2	10.7	9.3	86
Zeiner CG.	13.5	9.2	31.9	20.7	20.4	8.9	86
Red Lodge	17.0	13.9	37.5	14.9	18.3	8.9	87
Thunder Lake	23.5	10.6	28.5	18.9	20.2	5.0	86
Wabamun Lake	33.0	16.1	22.5	14.2	11.5	9.2	87
William A Switzer							
Jarvis Lake CG.	22.8	10.2	28.8	18.6	21.8	12.6	87
Cache/Beaver Ranch CG.	27.4	9.6	20.7	21.5	20.0	12.6	87
Graveyard/Halfway CG.	29.3	4.0	26.3	17.2	26.3	7.1	87
Gregg Lake CG.	20.2	16.3	27.5	11.8	14.0	11.2	87

EXPLANATION OF SYMBOLS
CG. - Campground
S.D. - Sub-District
R.V. - Recreational Vehicle

Note: Percent figures are not additive, due to parties with multiple accommodation units.

AVERAGE LENGTH OF STAY
PEAK SEASON 1987

REGION/ PARK	AVERAGE LENGTH OF STAY (NIGHTS)	YEAR OF SURVEY
EAST CENTRAL REGION		
Big Knife	1.8	86
Calling Lake	2.3	86
Cold Lake	2.2	86
Dillberry Lake	3.5	86
Garner Lake	2.4	87
Gregoire Lake	2.0	87
Gooseberry Lake	2.0	86
Long Lake	2.6	87
Miquelon Lake	2.0	87
Moose Lake	2.3	87
Sir Winston Churchill	2.0	87
Vermilion	1.4	86
NORTHERN REGION		
Carson-Pegasus	2.0	87
Cross Lake	2.5	87
Hilliard's Bay	2.7	87
Lesser Slave Lake	2.4	87
Moonshine Lake	1.6	87
Notikewin	1.4	86
Queen Elizabeth	1.7	86
Saskatoon Island	1.4	87
Williamson	1.5	87
Winagami Lake	2.2	86
Young's Point	2.0	86
KANANASKIS REGION		
Elbow S.D.		
Beaver Flats CG.	2.3	86
Gooseberry CG.	2.3	86
Little Elbow CG.	2.0	86
Mclean Creek CG.	2.2	86
Mesa Butte Eq. CG.	2.6	87
North Fork CG.	2.1	87
Paddys Flat CG.	2.4	86
Highway #40 S.D.		
Eau Claire CG.	1.9	86
Mount Kidd Rv CG.	2.7	87
Highwood S.D.		
Cataract CG.	1.7	87
Etherington Creek CG.	1.8	87
Indian Graves CG.	1.9	87
Peter Lougheed Park S.D.		
Boulton CG.	2.3	86
Canyon CG.	2.4	86
Elkwood CG.	2.3	86
Interlakes CG.	2.5	86
Lower Lake CG.	2.6	86
Mount Sarrail CG.	2.3	87
William Watson CG.	2.2	87
KANANASKIS REGION		
Sheep S.D.		
Blue Rock CG.	1.9	87
Blue Rock Eq. CG.	2.5	87
Sandy Mcnabb CG.	2.5	86
Sandy Mcnabb Eq. CG.	2.5	87
Sibbald S.D.		
Sibbald Lake CG.	2.2	86
Trans Canada S.D.		
Bow River CG.	1.7	86
Bow Valley CG.	2.1	86
Lac Des Arcs CG.	1.3	86
Three Sisters CG.	1.9	86
Willow Rock CG.	1.9	86
SOUTHERN REGION		
Beauvais Lake	2.5	86
Chain Lakes	1.9	87
Cypress Hills		
Elkwater CG.	2.6	87
Firerock CG.	2.6	87
Reesor Lake CG.	2.1	87
Nicholl Spring CG.	1.7	87
Dinosaur	1.3	86
Kinbrook Island	2.2	86
Little Bow	2.1	87
Little Fish Lake	1.5	87
Park Lake	2.5	86
Police Outpost	2.1	86
Taber	2.4	86
Tillebrook	1.3	87
Willow Creek	2.0	87
Woolford	1.5	86
Writing-on-Stone	1.7	87
Wyndham-Carseland	2.3	87
WEST CENTRAL REGION		
Aspen Beach		
Brewers CG.	2.2	87
Crimson Lake		
Crimson Lake CG.	2.1	87
Twin Lakes CG.	2.3	86
Jarvis Bay	2.3	87
Pembina River	1.6	87
Pigeon Lake		
Pigeon Lake CG.	2.1	86
Zeiner CG.	2.4	86
Red Lodge	2.0	87
Thunder Lake	1.7	87
Wabamun Lake	1.9	87
Whitney Lakes	1.9	86
William A Switzer		
Jarvis Lake CG.	2.0	87
Cache/Beaver Ranch CG.	1.4	87
Graveyard/Halfway CG.	1.7	87
Gregg Lake CG.	1.6	87

EXPLANATION OF SYMBOLS
S.D. - Sub-District
CG. - Campground
Eq. - Equestrian

APPENDIX II

Selected Park User Statistics for the Off-Season 1987-88

AVERAGE PARTY SIZE FIGURES FOR CAMPING AND DAY USE AT PROVINCIAL PARKS AND PROVINCIAL RECREATION AREAS OFF-SEASON 1987/88

REGION/ PARK	AVERAGE PARTY SIZE CAMPING	YEAR OF SURVEY	GROUP CAMPING	YEAR OF SURVEY	DAY USE	YEAR OF SURVEY
PROVINCE OF ALBERTA	**2.8**					
EAST CENTRAL REGION *	**3.2**					
Big Knife	2.5	86				
+ Calling Lake						
Cold Lake	2.6	86	5.1	86	2.8 E	
Dillberry Lake	3.0	86			1.5 E	
+ Dry Island Buffalo Jump						
Garner Lake	3.0 E					
Gooseberry Lake	2.6	86	3.3	86	2.5 E	
Gregoire Lake	3.0 E		3.1 E		2.4 E	
Long Lake	3.0 E					
Miquelon Lake	3.0 E		3.1	86	2.3 E	
Moose Lake	3.0 E				2.5 E	
Rochon Sands	3.0 E					
Strathcona Science					3.3 E	
Sir Winston Churchill	3.0 E				3.0 E	
Vermilion	2.5	86	2.7	86	2.5 E	
Whitney Lakes	2.8	86	4.2	86	2.6 E	
NORTHERN REGION	**3.2**					
Carson-Pegasus	2.6 E		4.2	86	2.7 E	
Cross Lake	3.0 E				3.0 E	
Hilliard's Bay	3.0 E				2.8 E	
Lesser Slave Lake	3.0	86			2.9 E	
Moonshine Lake	3.0 E				2.8 E	
Notikewin	2.8 E				2.0 E	
O'Brien					3.0 E	
Queen Elizabeth	2.7	86			3.5 E	
Saskatoon Island	2.7 E				3.0 E	
Williamson	2.7 E				3.5 E	
Winagami Lake	3.0	86	3.7	86	3.0 E	
Young's Point	2.9	86			3.3 E	
KANANASKIS REGION	**2.8**					
Elbow S.D.	2.8	86	2.9	86		
Highway #40 S.D.	2.9	86	2.0	86		
Highwood S.D.	2.7	86	2.8	86		
Peter Lougheed	2.7	86	2.0	86		
Sheep S.D.	2.9	86	3.1	86		
Sibbald S.D.	2.8	86	3.4	86		
Spray Lakes S.D.	2.7 E					
Trans Canada S.D.	2.6	86	2.9	86		
SOUTHERN REGION	**3.2**					
Beauvais Lake	2.6	86	1.6 E		2.1 E	
Chain Lakes	2.6 E		3.7	86	2.2 E	
Cypress Hills	2.8 E		4.0	87	2.4 E	
Dinosaur	2.8	86			3.0 E	
Kinbrook Island	3.0	86			2.5 E	
Little Bow	3.0 E				3.0 E	
+ Little Fish Lake						
Midland					3.0 E	
Park Lake	3.0	86			2.1 E	
Police Outpost	2.5	86			2.2 E	
Taber	2.7	86			3.0 E	
Tillebrook	2.5 E				2.0 E	
Willow Creek	3.0	86			3.2 E	
Woolford	3.0 E				3.6 E	
Writing-on-Stone	3.0 E				3.1 E	
Wyndham-Carseland	3.0 E		3.2	87/88	3.0 E	
WEST CENTRAL REGION	**3.4**					
Aspen Beach	3.0 E				2.3 E	
+ Big Hill Springs						
Crimson Lake	2.8 E				2.0 E	
Fish Creek					2.0	87/88
Jarvis Bay	3.0 E					
Hasse Lake					3.2 E	
+ Ma-Me-O Beach						
Pembina River	2.6	86	3.0	86	2.2 E	
Pigeon Lake	3.0	86	3.0	87	2.5 E	
Red Lodge	3.0 E				3.6 E	
Sylvan Lake						
Thunder Lake	3.0	86			2.5 E	
Wabamun Lake	3.0 E				3.3 E	
William A Switzer	3.0 E		3.0	86	3.5 E	

* The camping use figures for the regions represent the average of all the respective average party sizes for the provincial parks within the region, and is considered to be the best estimate available for the Provincial Recreation Areas within the same region.

EXPLANATION OF SYMBOLS

S.D. - Sub-District
E - Estimate
+ - Seasonal Closure

RANKING OF MANAGEMENT UNITS BASED ON INDIVIDUAL CAMPER NIGHTS OFF-SEASON 1987/88

RANK ORDER LISTING	CAMPING PARTY NIGHTS WEEKDAYS	WEEKENDS	TOTAL	INDIVIDUAL CAMPER NIGHTS
1. Highway #40 S.D. (1)	1,847	2,198	4,045	11,572
2. Elbow S.D. (2)	282	1,117	1,399	4,065
3. Wyndham-Carseland (3)	169	729	898	2,638
4. Highwood S.D. (4)	372	459	831	2,404
5. Peter Lougheed Park S.D. (5)	204	532	736	2,094
6. Kinbrook Island (6)	334	266	600	1,793
7. Chain Lakes (7)	266	285	551	1,405
8. Trans Canada S.D. (8)	207	359	566	1,337
9. Tillebrook (9)	352	172	524	1,257
10. Wabamun Lake (10)	84	263	347	1,041
11. Carson-Pegasus (11)	129	269	398	1,008
12. Sheep S.D. (12)	55	245	300	885
13. Spray Lakes S.D. (13)	82	213	295	787
14. Dinosaur (14)	101	140	241	675
15. Jarvis Bay (15)	55	154	209	576
16. Little Bow (16)	40	131	171	513
17. Taber (17)	99	91	190	502
18. Scandia P.R.A. (1)	111	40	151	483
19. Thunder Lake (18)	20	127	147	430
20. Cypress Hills (19)	79	83	162	335
21. Long Lake (20)	33	62	95	285
22. Miquelon Lake (21)	13	86	99	284
23. Pembina River (22)	22	85	107	270
24. Police Outpost (23)	44	59	103	260
25. Vermilion (24)	71	34	105	251
26. Crimson Lake (25)	20	66	86	239
27. Willow Creek (26)	4	69	73	219
28. Gooseberry Lake (27)	46	39	85	218
29. Writing-on-Stone (28)	43	28	71	214
30. William A Switzer (29)	31	40	71	212
31. Pigeon Lake (30)	26	50	76	211
32. Tay River P.R.A. (2)	28	30	58	198
33. Red Lodge (31)	11	49	60	176
34. Park Lake (32)	40	18	58	174
35. Beauvais Lake (33)	29	35	64	163
36. Aspen Beach (34)	16	31	47	137
37. Lesser Slave Lake (35)	19	20	39	132
38. Sir Winston Churchill (36)	30	9	39	117
39. Vezeau Beach P.R.A. (3)	19	11	30	95
40. Lundbreck Falls P.R.A. (4)	13	12	25	80
41. Bleriot Ferry P.R.A. (5)	12	10	22	70

(CONTINUED)

( )* The number in the bracket represents the rank order of provincial parks alone and provincial recreation areas alone, based on individual camper nights.

EXPLANATION OF SYMBOLS
S.D. - Sub-District
P.R.A. - Provincial Recreation Areas

Note: - Figures for Peter Lougheed Park Sub-District do not include the following overnight visitation (Cabin Unit Nights) for William Watson Lodge: Weekdays 1,599 Weekends 956 Total 2,555 and 10,380 Individual Cabin Unit Nights.

- Refer to individual park tables in text for factors influencing use.

RANKING OF MANAGEMENT UNITS BASED ON INDIVIDUAL CAMPER NIGHTS OFF-SEASON 1987/88 (CONTINUED)

RANK ORDER LISTING	CAMPING PARTY NIGHTS WEEKDAYS	WEEKENDS	TOTAL	INDIVIDUAL CAMPER NIGHTS
42. Rochon Sands (37)	10	13	23	69
43. Big Knife (38)	2	25	27	68
44. Dillberry Lake (39)	7	15	22	64
45. Cross Lake (40)	2	19	21	63
46. Hilliard's Bay (41)	8	12	20	60
47. Saskatoon Island (42)	3	17	20	56
48. Lower Mann Lake P.R.A. (6)	4	13	17	54
48. Winagami Lake (43)	18	0	18	54
49. Dunvegan P.R.A. (7)	0	16	16	51
50. Young's Point (44)	8	5	13	44
51. Gregoire Lake (45)	10	4	14	42
51. Franchere Bay P.R.A. (8)	7	6	13	42
52. Garner Lake (46)	2	12	14	41
53. The Narrows P.R.A. (9)	2	9	11	35
54. Williamson (47)	4	8	12	32
54. Floating Stone Lake P.R.A. (10)	3	7	10	32
54. Fork Lake P.R.A. (10)	8	2	10	32
54. Assineau River P.R.A. (10)	7	3	10	32
55. Notikewin (48)	8	2	10	28
56. Castle River P.R.A. (11)	1	7	8	25
57. Little Fish Lake (49)	4	4	8	23
58. North Buck Lake P.R.A. (12)	6	1	7	22
58. Cold Lake (50)	3	5	8	22
59. Raven P.R.A. (13)	6	0	6	20
59. James River Bridge P.R.A. (13)	3	3	6	20
60. Mallaig Beach P.R.A. (14)	3	2	5	16
60. Twin Lakes P.R.A. (14)	1	4	5	16
60. Ethel Lake P.R.A. (14)	2	3	5	16
61. Whitney Lakes (51)	3	2	5	14
61. Nojack P.R.A. (15)	0	4	4	14
62. Kenewin Lake P.R.A. (16)	2	2	4	13
62. Moore Lake West P.R.A. (16)	0	4	4	13
62. Crooked Creek P.R.A. (16)	1	3	4	13
63. Moose Lake (52)	1	2	3	9
63. Woolford (52)	0	3	3	9
64. Fallen Timber P.R.A. (17)	1	1	2	7
65. Yarrow Creek P.R.A. (18)	2	0	2	6
66. Beaver Lake P.R.A. (19)	0	1	1	3
66. Queen Elizabeth (53)	0	1	1	3
66. English Bay P.R.A. (19)	1	0	1	3
66. Moore Lake East P.R.A. (19)	1	0	1	3
66. Calling Lake (53)	0	1	1	3

( )* The number in the bracket represents the rank order of provincial parks alone and provincial recreation areas alone, based on individual camper nights.

EXPLANATION OF SYMBOLS
S.D. - Sub-District
P.R.A. - Provincial Recreation Areas

Note: - Figures for Peter Lougheed Park Sub-District do not include the following overnight visitation (Cabin Unit Nights) for William Watson Lodge: Weekdays 1,599 Weekends 956 Total 2,555 and 10,380 Individual Cabin Unit Nights.

- Refer to individual park tables in text for factors influencing use.

RANKING OF MANAGEMENT UNITS BASED ON INDIVIDUAL CAMPER NIGHTS FOR GROUP CAMPING USE OFF-SEASON 1987/88

	RANK ORDER LISTING	CAMPING UNIT NIGHTS WEEKDAYS	WEEKENDS	TOTAL	INDIVIDUAL CAMPER NIGHTS
1.	Sibbald S.D.	25	394	419	1,392
2.	Elbow S.D.	74	250	324	923
3.	Peter Lougheed Park S.D.	86	276	362	920
4.	Cypress Hills	0	167	167	668
5.	Highwood S.D.	68	19	87	237
6.	Sheep S.D.	0	59	59	185
7.	Wyndham-Carseland	0	43	43	184
8.	Chain Lakes	10	21	31	115
9.	Trans Canada S.D.	0	28	28	90
10.	Carson-Pegasus	0	15	15	48
11.	Vermilion	0	22	22	40
12.	Saskatoon Island	0	8	8	27
13.	Highway #40 S.D.	3	6	9	18
14.	Beauvais Lake	5	5	10	16

EXPLANATION OF SYMBOLS
S.D. - Sub-District

Note: - Refer to individual park tables in text for factors influencing use.

RANKING OF MANAGEMENT UNITS BASED ON INDIVIDUAL DAY USERS OFF-SEASON 1987/88

RANK ORDER LISTING	DAY USE PARTIES WEEKDAYS	WEEKENDS	TOTAL	INDIVIDUAL DAY USERS
1. Fish Creek	115,450	80,100	195,550	364,474
2. Strathcona Science	32,325	17,500	49,825	164,422
3. Midland	15,600	14,150	29,750	89,250
4. Cypress Hills	11,525	8,325	19,850	47,640
5. Taber	8,150	5,575	13,725	41,175
6. Kinbrook Island	5,875	4,725	10,600	26,501
7. Carson-Pegasus	5,150	3,975	9,125	24,637
8. Cold Lake	4,575	3,500	8,075	22,610
9. Chain Lakes	5,150	3,750	8,900	19,580
10. Thunder Lake	2,500	5,225	7,725	19,314
11. Hasse Lake	1,675	3,425	5,100	16,320
12. Vermilion	4,125	2,200	6,325	15,814
13. Wabamun Lake	2,675	1,375	4,050	13,364
14. Pigeon Lake	3,050	2,075	5,125	12,814
15. Lesser Slave Lake	2,375	1,450	3,825	11,475
16. Park Lake	2,825	1,775	4,600	9,658
17. Miquelon Lake	2,500	1,625	4,125	9,487
18. Winagami Lake	2,025	1,000	3,025	9,075
19. Gregoire Lake	1,650	2,100	3,750	9,000
20. Beauvais Lake	2,175	1,725	3,900	8,189
21. Hilliard's Bay	1,625	1,200	2,850	7,980
22. Crimson Lake	1,050	2,875	3,925	7,850
23. Whitney Lakes	1,525	1,275	2,800	7,280
24. Moonshine Lake	1,625	875	2,500	7,000
25. Young's Point	1,175	750	1,925	6,351
26. Little Bow	1,075	1,025	2,100	6,300
27. Wyndham-Carseland	1,425	600	2,025	6,075
28. Gooseberry Lake	950	1,350	2,300	5,752
39. Pembina River	1,350	1,025	2,375	5,225
30. Writing-on-Stone	1,000	550	1,550	4,804
31. Sir Winston Churchill	1,000	550	1,550	4,650
32. Red Lodge	600	675	1,275	4,590
33. Saskatoon Island	450	1,000	1,450	4,350
34. Police Outpost	975	975	1,950	4,290
35. Dinosaur	650	675	1,325	3,975
36. O'Brien	600	300	900	2,700
37. Dillberry Lake	775	675	1,450	2,176
38. Cross Lake	225	500	725	2,175
39. William A Switzer	375	245	620	2,172
40. Tillebrook	650	300	950	1,900
41. Queen Elizabeth	275	175	450	1,575
42. Moose Lake	375	250	625	1,563
43. Aspen Beach	1,875	1,750	3,625	1,495
44. Willow Creek	175	225	400	1,270
45. Williamson	100	100	200	700
46. Woolford	75	50	125	445

Note: - Day use statistics for several areas (Kananaskis Country, Big Knife, Garner Lake, Long Lake, Notikewin, Rochon Sands, and Sylvan Lake Provincial Parks, and all the Provincial Recreation Areas in the Province) are not available and are therefore not included in the above table.

- Refer to individual park tables in text for factors influencing use.

APPENDIX III

Selected Park User Statistics for the Fiscal Year 1987-88

RANKING OF MANAGEMENT UNITS BASED ON INDIVIDUAL CAMPER NIGHTS FISCAL YEAR 1987/88

RANK ORDER LISTING	CAMPING PARTY NIGHTS WEEKDAYS	WEEKENDS	TOTAL	INDIVIDUAL CAMPER NIGHTS
1. Highway #40 S.D. (1)	16,880	14,427	31,307	106,595
2. Peter Lougheed Park S.D. (2)	15,050	15,194	30,244	96,985
3. Elbow S.D. (3)	7,963	20,371	28,334	92,140
4. Cypress Hills (4)	16,176	13,641	29,817	70,550
5. Trans Canada S.D. (5)	10,738	11,420	22,158	65,315
6. Aspen Beach (6)	6,652	6,814	13,466	48,401
7. Jarvis Bay (7)	7,013	6,205	13,218	42,205
8. Wyndham-Carseland (8)	4,220	8,760	12,980	41,293
9. Crimson Lake (9)	5,966	5,640	11,606	38,912
10. Carson-Pegasus (10)	6,329	6,404	12,733	36,773
11. Wabamun Lake (11)	3,833	6,876	10,709	35,699
12. Miquelon Lake (12)	4,177	6,724	10,901	35,357
13. Kinbrook Island (13)	4,572	5,593	10,165	34,956
14. Pigeon Lake (14)	3,238	5,969	9,207	32,010
15. Long Lake (15)	3,638	4,427	8,065	25,865
16. Little Bow (16)	2,815	4,823	7,638	25,346
17. Thunder Lake (17)	3,131	3,701	6,832	23,781
18. Dillberry Lake (18)	3,134	2,896	6,030	20,804
19. North Buck Lake P.R.A. (1)	1,958	3,919	5,877	18,806
20. Hilliard's Bay (19)	2,541	2,933	5,474	18,642
21. Dinosaur (20)	3,110	2,495	5,605	18,376
22. Red Lodge (21)	1,755	3,496	5,251	18,341
23. Lesser Slave Lake (22)	2,614	2,617	5,231	18,304
24. Sheep S.D. (23)	1,254	4,168	5,422	17,867
25. Beaver Lake P.R.A. (2)	2,853	2,715	5,568	17,818
26. Tillebrook (24)	4,090	2,517	6,607	16,933
27. Spray Lakes S.D. (25)	1,749	3,573	5,322	16,518
28. Highwood S.D. (26)	1,316	3,267	4,583	14,450
29. Chain Lakes (27)	1,585	3,030	4,615	13,881
30. Writing-on-Stone (28)	1,770	2,147	3,917	13,542
31. William A Switzer (29)	1,793	2,187	3,980	13,004
32. Taber (30)	2,036	2,083	4,119	12,892
33. Cross Lake (31)	1,399	2,067	3,475	12,431
34. Sir Winston Churchill (32)	2,022	1,930	3,952	12,247
35. Garner Lake (33)	1,494	1,959	3,453	12,032
36. Williamson (34)	1,910	1,903	3,813	11,814
37. Park Lake (35)	1,817	1,492	3,309	11,436
38. Sibbald S.D. (36)	621	2,820	3,441	11,355
39. Willow Creek (37)	1,047	2,225	3,272	11,318
40. Pembina River (38)	1,219	2,584	3,803	11,108
41. Lundbreck Falls P.R.A. (3)	1,834	1,593	3,427	10,966
42. Beauvais Lake (39)	1,499	2,078	3,577	10,645
43. Moonshine Lake (40)	935	2,042	2,977	10,360
44. Floating Stone Lake P.R.A. (4)	1,286	1,871	3,157	10,102
45. Gregoire Lake (41)	1,020	2,086	3,106	9,924
46. Saskatoon Island (42)	1,068	1,956	3,024	9,437
47. Vermilion (43)	1,971	1,218	3,189	8,934
48. Gooseberry Lake (44)	1,261	1,603	2,864	8,485

(CONTINUED)

( )* The number in the bracket represents the rank order of provincial parks alone and provincial recreation areas alone, based on individual camper nights.

EXPLANATION OF SYMBOLS
S.D. - Sub-District
P.R.A. - Provincial Recreation Areas

Note: - Figures for Peter Lougheed Park Sub-District do not include the following overnight visitation (Cabin Unit Nights) for William Watson Lodge: Weekdays 3,737 Weekends 2,033 Total 5,770 and 23,241 Individual Cabin Unit Nights.

- Refer to individual park tables in text for factors influencing use.

RANKING OF MANAGEMENT UNITS BASED ON INDIVIDUAL CAMPER NIGHTS FISCAL YEAR 1987/88 (CONTINUED)

RANK ORDER LISTING	CAMPING PARTY NIGHTS WEEKDAYS	WEEKENDS	TOTAL	INDIVIDUAL CAMPER NIGHTS
49. Fork Lake P.R.A. (5)	1,262	1,289	2,551	8,163
50. Cold Lake (45)	1,223	1,285	2,508	7,783
51. Moose Lake (46)	1,113	1,311	2,424	7,776
52. Whitney Lakes (47)	952	1,377	2,329	7,683
53. Young's Point (48)	672	1,495	2,167	7,450
54. Bleriot Ferry P.R.A. (6)	1,078	1,173	2,251	7,203
55. Big Knife (49)	835	1,634	2,469	7,149
56. Police Outpost (50)	833	1,476	2,309	6,861
57. Lower Mann Lake P.R.A. (7)	844	1,293	2,137	6,838
58. Kenewin Lake P.R.A. (8)	1,042	1,048	2,090	6,688
59. Winagami Lake (51)	734	1,020	1,754	6,232
60. Queen Elizabeth (52)	754	1,216	1,970	6,182
61. Missawawi Lake P.R.A. (9)	1,001	835	1,836	5,875
62. Little Fish Lake (53)	671	717	1,388	4,791
63. The Narrows P.R.A. (10)	523	954	1,477	4,726
64. Buffalo Lake P.R.A. (11)	463	805	1,268	4,058
65. Bonnie Lake P.R.A. (12)	458	737	1,195	3,824
66. Moore Lake West P.R.A. (13)	595	547	1,142	3,654
67. Eastbourne P.R.A.(14)	553	554	1,107	3,542
68. Crooked Creek P.R.A. (15)	467	632	1,099	3,517
69. English Bay P.R.A. (16)	372	670	1,042	3,334
70. Tay River P.R.A. (17)	522	412	934	3,176
71. Rochon Sands (54)	347	518	865	3,066
72. Moore Lake East P.R.A. (18)	401	518	919	2,941
73. Muriel Lake P.R.A. (19)	431	477	908	2,906
74. Tolman Bridge P.R.A. (20)	213	687	900	2,880
75. Plamondon Beach P.R.A. (21)	339	479	818	2,618
76. Calling Lake (55)	247	422	669	2,183
77. Dunvegan P.R.A. (22)	338	330	668	2,138
78. Franchere Bay P.R.A. (23)	329	320	649	2,077
79. Mallaig Beach P.R.A. (24)	231	401	632	2,022
80. Twin Lakes P.R.A. (25)	246	337	583	1,866
81. Nojack P.R.A. (26)	257	216	473	1,608
82. Vezeau Beach P.R.A. (27)	267	214	481	1,539
83. Ethel Lake P.R.A. (28)	251	212	463	1,482
84. Fallen Timber P.R.A. (29)	85	336	421	1,431
85. Castle River P.R.A. (30)	167	277	444	1,421
86. Frenchmans Bay P.R.A. (31)	174	204	378	1,210
87. Mckenzie Crossing P.R.A. (32)	86	254	340	1,088
88. Raven P.R.A. (33)	116	203	319	1,085
89. Chin Coulee P.R.A. (34)	95	206	301	963
90. James River Bridge P.R.A. (35)	122	147	269	915
91. Woolford (56)	60	227	287	907
92. Manatokan P.R.A. (36)	123	139	262	838
93. Assineau River P.R.A. (37)	164	85	249	797
94. Scandia P.R.A. (38)	164	78	242	774
95. Travers Dam P.R.A. (39)	45	178	223	714
96. Notikewin (57)	26	89	115	374
97. Yarrow Creek P.R.A. (40)	55	43	98	314

( )* The number in the bracket represents the rank order of provincial parks alone and provincial recreation areas alone, based on individual camper nights.

EXPLANATION OF SYMBOLS
S.D. - Sub-District
P.R.A. - Provincial Recreation Areas

Note: - Figures for Peter Lougheed Park Sub-District do not include the following overnight visitation (Cabin Unit Nights) for William Watson Lodge: Weekdays 3,737 Weekends 2,033 Total 5,770 and 23,241 Individual Cabin Unit Nights.

- Refer to individual park tables in text for factors influencing use.

RANKING OF MANAGEMENT UNITS BASED ON INDIVIDUAL CAMPER NIGHTS FOR GROUP CAMPING USE FISCAL YEAR 1987/88

RANK ORDER LISTING		CAMPING UNIT NIGHTS WEEKDAYS	WEEKENDS	TOTAL	INDIVIDUAL CAMPER NIGHTS
1.	Cypress Hills	517	742	1,259	5,611
2.	Elbow S.D.	541	1,262	1,803	5,212
3.	Sibbald S.D.	428	1148	1,576	4,837
4.	Peter Lougneed Park S.D.	823	651	1,474	4,016
5.	Miquelon Lake	382	871	1,253	3,849
6.	Wyndham-Carseland	119	967	1,086	3,441
7.	Highwood S.D.	518	525	1,043	3,065
8.	Sheep S.D.	389	648	1,037	3,027
9.	Pigeon Lake	95	817	912	2,637
10.	Hilliard's Bay	395	357	752	2,367
11.	Taber	42	373	415	2,189
12.	Trans Canada S.D.	175	519	694	1,987
13.	Carson-Pegasus	216	346	562	1,798
14.	Lesser Slave Lake	159	327	486	1,646
15.	Crimson Lake	110	296	406	1,421
16.	Aspen Beach	15	401	416	1,356
17.	Chain Lakes	125	361	486	1,252
18.	William A Switzer	121	70	191	1,242
19.	Dinosaur	159	206	365	1,168
20.	Highway #40 S.D.	273	219	492	1,117
21.	Moonshine Lake	128	179	307	1,105
22.	Gooseberry Lake	30	193	223	959
23.	Gregoire Lake	175	93	268	911
24.	Saskatoon Island	70	160	230	782
25.	Vermilion	8	204	212	687
26.	Winagami Lake	15	139	154	570
27.	Cross Lake	8	141	149	536
28.	Whitney Lakes	33	125	158	521
29.	Pembina River	21	171	192	499
30.	Wabamun Lake	4	44	48	163
31.	Woolford	30	0	30	129
32.	Cold Lake	0	21	21	71
33.	Beauvais Lake	5	5	10	16

EXPLANATION OF SYMBOLS
S.D. - Sub-District

Note: - Refer to individual park tables in text for factors influencing use.

RANKING OF MANAGEMENT UNITS BASED ON INDIVIDUAL DAY USERS FISCAL YEAR 1987/88

RANK ORDER LISTING	DAY USE PARTIES WEEKDAYS	DAY USE PARTIES WEEKENDS	TOTAL	INDIVIDUAL DAY USERS
1. Fish Creek (1)	393,225	278,625	671,850	1,364,705
2. Midland (2)	96,225	60,725	156,950	531,045
3. Strathcona Science (3)	60,650	33,875	94,525	272,587
4. Highway #40 S.D. (4)	45,925	48,950	94,875	265,347
5. Trans Canada S.D. (5)	49,700	27,825	77,525	196,595
6. Elbow S.D. (6)	32,900	36,850	69,750	175,560
7. Sylvan Lake (7)	14,000	18,700	32,700	130,800
8. Cypress Hills (8)	20,425	21,450	41,875	111,045
9. Peter Lougheed Park S.D. (9)	19,100	21,075	40,175	108,472
10. Aspen Beach (10)	21,625	11,675	33,300	98,345
11. Taber (11)	18,050	13,000	31,050	94,635
12. Miquelon Lake (12)	13,500	17,325	30,825	92,257
13. Wabamun Lake (13)	14,375	15,075	29,450	91,905
14. Park Lake (14)	17,600	15,300	32,900	91,730
15. Gregoire Lake (15)	12,050	17,800	29,850	87,300
16. Thunder Lake (16)	13,400	15,850	29,250	81,762
17. Kinbrook Island (17)	13,750	14,025	27,775	74,590
18. Lesser Slave Lake (18)	14,250	8,975	23,225	68,052
19. Highwood S.D. (19)	11,375	10,375	21,750	55,512
20. Pigeon Lake (20)	8,300	11,125	19,425	54,662
21. O'Brien (21)	10,550	7,300	17,850	53,550
22. Hasse Lake (22)	8,200	9,700	17,900	53,440
23. Vermilion (23)	10,600	7,225	17,825	46,215
24. Dinosaur (24)	8,725	6,050	14,775	42,980
25. Carson-Pegasus (25)	8,025	7,800	15,825	42,630
26. Spray Lakes S.D. (26)	8,225	8,025	16,250	42,270
27. Crimson Lake (27)	5,925	8,725	14,650	42,170
28. Hilliard's Bay (28)	8,050	5,575	13,625	41,382
29. Chain Lakes (29)	7,825	8,075	15,900	38,212
30. Sibbald S.D. (30)	6,475	9,275	15,750	36,505
31. Saskatoon Island (31)	6,400	7,150	13,550	34,600
32. Pembina River (32)	7,175	7,500	14,675	33,515
33. Wyndham-Carseland (33)	5,000	7,950	12,950	33,407
34. Big Hill Springs (34)	5,925	5,250	11,175	31,222
35. Cold Lake (35)	7,750	4,400	12,150	31,150
36. Dillberry Lake (36)	4,000	6,100	10,100	30,515
37. Little Bow (37)	4,200	6,025	10,225	29,550
38. Moonshine Lake (38)	5,575	4,375	9,950	28,165
39. Whitney Lakes (39)	4,650	5,050	9,700	27,980
40. Writing-on-Stone (40)	4,675	3,275	7,950	26,647
41. Red Lodge (41)	2,200	4,675	6,875	26,030
42. Winagami Lake (42)	4,275	3,175	7,450	23,685
43. Sheep S.D. (43)	2,625	5,325	7,950	22,800
44. Sir Winston Churchill (44)	3,575	3,125	6,700	22,160
45. Tillebrook (45)	5,225	3,100	8,325	21,355
46. Gooseberry Lake (46)	4,325	4,850	9,175	20,875
47. Young's Point (47)	2,850	3,075	5,925	19,245
48. Beauvais Lake (48)	4,325	3,725	8,050	18,750
49. Willow Creek (49)	2,775	2,775	5,550	17,760
50. Crooked Creek P.R.A. (1)	3,715	1,900	5,615	15,722

(CONTINUED)

( )* The number in the bracket represents the rank order of provincial parks alone and provincial recreation areas alone, based on individual day users.

EXPLANATION OF SYMBOLS
S.D. - Sub-District
P.R.A. - Provincial Recreation Areas

Note: - Only Peak Season Day use statistics for several areas (Kananaskis Country, Big Knife, Garner Lake, Long Lake, Notikewin, Rochon Sands, and Sylvan Lake Provincial Parks, and all the Provincial Recreation Areas in the Province) are available and are therfore included in the above table.

- Refer to individual park tables in text for factors influencing use.

RANKING OF MANAGEMENT UNITS BASED ON INDIVIDUAL DAY USERS FISCAL YEAR 1987/88 (COUNTINUED)

RANK ORDER LISTING	DAY USE PARTIES WEEKDAYS	WEEKENDS	TOTAL	INDIVIDUAL DAY USERS
51. William A Switzer (50)	2,425	2,545	4,970	15,630
52. Big Knife (51)	2,375	2,425	4,800	14,642
53. Cross Lake (52)	1,925	2,525	4,450	14,095
54. Ma-Me-O Beach (53)	1,700	2,000	3,700	13,150
55. Police Outpost (54)	2,725	2,150	4,875	12,830
56. Garner Lake (55)	1,335	2,285	3,620	11,869
57. Queen Elizabeth (56)	1,425	1,950	3,375	11,802
58. Moose Lake (57)	2,225	1,475	3,700	10,232
59. Calling Lake (58)	1,900	1,425	3,325	9,975
60. Dry Island Buffalo Jump (59)	1,050	1,200	2,250	8,100
61. Lower Mann Lake P.R.A. (2)	1,675	1,050	2,725	6,813
62. Nojack P.R.A. (3)	1,775	775	2,550	5,610
63. Little Fish Lake (60)	800	825	1,625	5,037
64. Rochon Sands (61)	400	1,250	1,650	4,950
65. Eastbourne P.R.A.(4)	1,175	425	1,600	4,000
66. Woolford (62)	500	450	950	3,445
67. Assineau River P.R.A. (5)	1,030	295	1,325	3,313
68. Notikewin (63)	850	375	1,225	3,307
69. Williamson (64)	525	625	1,150	3,295
70. Raven P.R.A. (6)	700	750	1,450	3,190
71. Lundbreck Falls P.R.A. (7)	865	240	1,105	3,094
72. Dunvegan P.R.A. (8)	875	240	1,115	2,788
73. Beaver Lake P.R.A. (9)	625	200	825	2,063
74. North Buck Lake P.R.A. (10)	410	300	710	1,775
75. Castle River P.R.A. (11)	375	225	600	1,680
76. Vezeau Beach P.R.A. (12)	475	190	665	1,663
77. Bleriot Ferry P.R.A. (13)	435	115	550	1,540
78. Scandia P.R.A. (14)	390	130	520	1,456
79. Twin Lakes P.R.A. (15)	285	295	580	1,450
80. Manatokan P.R.A. (16)	340	165	505	1,263
81. Floating Stone Lake P.R.A. (17)	140	220	360	900
82. Fork Lake P.R.A. (18)	260	95	355	888
83. Kehewin Lake P.R.A. (19)	200	90	290	725
84. Yarrow Creek P.R.A. (20)	210	35	245	686
85. Missawawi Lake P.R.A. (21)	210	55	265	663
86. The Narrows P.R.A. (22)	80	80	160	400
86. Buffalo Lake P.R.A. (22)	95	65	160	400
86. Bonnie Lake P.R.A. (22)	105	55	160	400
87. Moore Lake West P.R.A. (23)	110	40	150	375
88. English Bay P.R.A. (24)	90	55	145	363
89. Muriel Lake P.R.A. (25)	100	40	140	350
90. Plamondon Beach P.R.A. (26)	95	35	130	325
91. Moore Lake East P.R.A. (27)	80	45	125	313
92. Tay River P.R.A. (28)	80	40	120	264
93. Tolman Bridge P.R.A. (29)	45	55	100	250
94. Chin Coulee P.R.A. (30)	45	30	75	210
95. Mallaig Beach P.R.A. (31)	50	30	80	200
96. Travers Dam P.R.A. (32)	40	25	65	182
97. Francnere Bay P.R.A. (33)	50	20	70	175
98. Ethel Lake P.R.A. (34)	40	25	65	163
98. Frenchmans Bay P.R.A. (34)	40	25	65	163
98. Mckenzie Crossing P.R.A. (34)	30	35	65	163
100. Fallen Timber P.R.A. (35)	30	30	60	132
101. James River Bridge P.R.A. (36)	30	20	50	110

( )* The number in the bracket represents the rank order of provincial parks alone and provincial recreation areas alone, based on individual day users.

EXPLANATION OF SYMBOLS
S.D. - Sub-District
P.R.A. - Provincial Recreation Areas

Note: - Only Peak Season Day use statistics for several areas (Kananaskis Country, Big Knife, Garner Lake, Long Lake, Notikewin, Rochon Sands, and Sylvan Lake Provincial Parks, and all the Provincial Recreation Areas in the Province) are available and are therfore included in the above table.

- Refer to individual park tables in text for factors influencing use.